

# Frankston City Council Road Management Plan 2019

## Version 2.0

A3802512

Date adopted by Council: 01/04/2019

Date plan comes into effect: 01/05/2019



*opportunity » growth » lifestyle*

## Contents

<b>1.0</b>	<b>INTRODUCTION.....</b>	<b>5</b>
1.1	PURPOSE OF THIS PLAN.....	5
1.2	COUNCIL'S STRATEGIC FRAMEWORK.....	5
1.3	LEGISLATIVE FRAMEWORK.....	6
1.3.1	FUNCTIONS OF A ROAD AUTHORITY .....	6
1.3.2	OBLIGATIONS OF ROAD USERS .....	7
1.4	ASSETS TO WHICH THIS PLAN APPLIES .....	7
1.5	PLAN DEVELOPMENT ADOPTION & REVIEW.....	8
<b>2.0</b>	<b>REGISTER OF PUBLIC ROADS.....</b>	<b>9</b>
2.1	REGISTER INCLUSIONS.....	9
2.2	REGISTER EXCLUSIONS .....	10
2.3	APPROACH TO MAINTAINING THE PUBLIC ROAD REGISTER .....	10
2.4	DEMARCATON OF ROAD AUTHORITY RESPONSIBILITIES .....	11
<b>3.0</b>	<b>ROAD &amp; PATH HIERARCHIES.....</b>	<b>12</b>
3.1	PURPOSE .....	12
3.2	ROAD HIERARCHY .....	13
3.3	PATH HIERARCHY .....	14
3.4	PROCESS FOR UPDATING THE HIERARCHIES.....	15
3.5	CURRENT APPLICATION OF THE HIERARCHIES .....	15
<b>4.0</b>	<b>ROAD MANAGEMENT AT FRANKSTON .....</b>	<b>16</b>
4.1	LEVELS OF SERVICE .....	16
4.2	IMPLEMENTING INSPECTION & MAINTENANCE PROGRAMS.....	17
4.3	FORCE MAJEURE .....	18
4.4	PERFORMANCE MONITORING & REVIEW .....	18
<b>A.</b>	<b>PUBLIC ROAD REGISTER .....</b>	<b>20</b>
<b>B.</b>	<b>ROAD &amp; PATH HIERARCHIES.....</b>	<b>115</b>
<b>B.1</b>	<b>ROAD HIERARCHY .....</b>	<b>116</b>
<b>B.2</b>	<b>PATH HIERARCHY .....</b>	<b>121</b>
<b>C.</b>	<b>RESPONSIBILITIES FOR ASSETS IN ROAD RESERVES .....</b>	<b>124</b>
<b>C.1</b>	<b>ASSETS MANAGED IN ACCORDANCE WITH THIS PLAN .....</b>	<b>124</b>
<b>C.2</b>	<b>PROPERTY OWNER RESPONSIBILITIES.....</b>	<b>125</b>
<b>C.3</b>	<b>DRIVEWAYS (VEHICLE CROSSEOVERS) .....</b>	<b>126</b>
<b>C.4</b>	<b>PROPERTY DRAINAGE CONNECTIONS.....</b>	<b>126</b>
<b>C.5</b>	<b>ASSETS CONSTRUCTED BY A PROPERTY OWNER .....</b>	<b>127</b>
<b>C.6</b>	<b>SERVICE AUTHORITY RESPONSIBILITIES .....</b>	<b>127</b>
<b>D.</b>	<b>DEMARCATON AGREEMENTS .....</b>	<b>129</b>
<b>E.</b>	<b>ROAD MAINTENANCE MANAGEMENT PLAN.....</b>	<b>130</b>
<b>E.1</b>	<b>INTRODUCTION.....</b>	<b>131</b>
<b>E.1.1</b>	<b>DEFINITIONS .....</b>	<b>131</b>
<b>I)</b>	<b>INSPECTION TYPES .....</b>	<b>131</b>
<b>II)</b>	<b>MAINTENANCE TYPES .....</b>	<b>132</b>
<b>E.2</b>	<b>ROUTINE DEFECT INSPECTIONS .....</b>	<b>132</b>

E.2.1	DEFECT INTERVENTION LEVELS.....	132
E.2.2	BRIDGE & MAJOR CULVERT INSPECTIONS.....	148
E.2.3	PATH & PATH RELATED DEFECT INSPECTIONS.....	148
E.2.4	UNSEALED ROAD DEFECT INSPECTIONS.....	149
E.2.5	ROAD & ROAD RELATED DEFECT INSPECTIONS .....	149
E.2.6	INTERNAL DRAINAGE PIT DEFECT INSPECTIONS .....	150
E.2.7	ROADSIDE VEGETATION LINE CLEARANCE INSPECTIONS .....	150
E.2.8	NIGHT INSPECTIONS.....	151
E.2.9	ROAD PATROL INSPECTIONS.....	151
E.3	PUBLIC SAFETY RISK ASSESSMENT PROCESS .....	153
E.4	MAINTENANCE ACTIVITIES .....	156
E.4.1	REACTIVE MAINTENANCE.....	156
E.4.2	ROUTINE MAINTENANCE .....	180
E.5	MANAGING UNEXPECTED RENEWAL WORKS.....	182
E.6	SERVICE DELIVERY DURING EXCEPTIONAL SITUATIONS.....	184
F.	SCHEDULE OF ROAD MANAGEMENT PLAN AMENDMENTS.....	186
F.1	AMENDMENTS TO VERSION 2.0 .....	186
F.2	AMENDMENTS TO VERSION 1.2 .....	188
F.3	AMENDMENTS TO VERSION 1.1 .....	192
F.4	AMENDMENTS TO VERSION 1.0 .....	194

## List of Figures

Figure 1 – Council’s Planning Framework .....	5
Figure 2- Road and Road Related Assets within a Road Reserve.....	7
Figure 3– Road Infrastructure Management System – Reactive Maintenance .....	17
Figure 4– Central Activity Area Boundary – Zone 0.....	123
Figure 5– Driveways (vehicle crossovers) .....	126
Figure 6 - Property Drainage Connections.....	127
Figure 7- Public Safety Risk Assessment Process .....	153
Figure 8– Reactive Maintenance Flowchart .....	156
Figure 9– Approach to Managing Unexpected Renewal Works .....	183
Figure 10– Process for Suspension and Reinstatement of Road Management Plan Compliance .....	185

## List of Tables

Table 1– Road Hierarchy Classifications .....	13
Table 2– Path Hierarchy Classifications .....	14
Table 3- Public Roads for which Frankston is the Coordinating Road Authority .....	109
Table 4- Public Roads for which VicRoads is the Coordinating Road Authority .....	114
Table 5- Road Hierarchy.....	119
Table 6- Road Hierarchy – Desirable Traffic Conditions & Physical Features .....	120
Table 7- Path Hierarchy – Description and Desirable Physical Features .....	122
Table 8– Assets in Road Reserves .....	125
Table 9– Road Authority Agreements.....	129
Table 10- Defect Intervention Levels – Sample Photographs .....	147
Table 11– Bridges & Major Culverts - Defect Inspection Frequencies.....	148
Table 12– Path & Path Related Asset - Defect Inspection Frequencies.....	148
Table 13–Unsealed Road Surface - Defect Inspection Frequencies .....	149
Table 14– Road & Road Related Asset - Defect Inspection Frequencies .....	149
Table 15–Internal Drainage Pit - Defect Inspection Frequencies .....	150
Table 16–Roadside Vegetation - Defect Inspection Frequencies .....	150
Table 17–Night Inspection Frequencies .....	151
Table 18 – Road Patrol Frequencies .....	152
Table 19– Public Safety Risk Assessment Process .....	155
Table 20–Routine Maintenance Activities.....	181
Table 21– Examples of Asset Deterioration that Requires Asset Renewal.....	182
Table 22– Road Management Plan Amendments to Version 2.0 of the Plan .....	187
Table 23– Road Management Plan Amendments to Version 1.2 of the Plan .....	190
Table 24– New Attachments to the Road Management Plan .....	191

# 1.0 INTRODUCTION

## 1.1 Purpose of this Plan

The Frankston City Council road network consists of some 700 kilometres of constructed roads. These roads service local traffic demands. They provide access to residential homes, local businesses, community services and amenities. They also distribute traffic onto State arterial and non-arterial roads found within the municipality.

This Plan documents Council's current road management responsibilities and practices. It provides Council with an opportunity to establish a policy defence against civil liability claims associated with management of the road network.

## 1.2 Council's Strategic Framework

The Frankston City Council - Council Plan 2017-21 is a strategic document. It states Council's vision of: "Lifestyle Capital of Victoria." Four Long term Community Outcomes are also presented:

1. A Planned City
2. A Liveable City
3. A Well Governed City
4. A Well Managed City

All other Council documents, including this Road Management Plan, support delivery of the Council Plan.

Figure 1 Council's planning framework

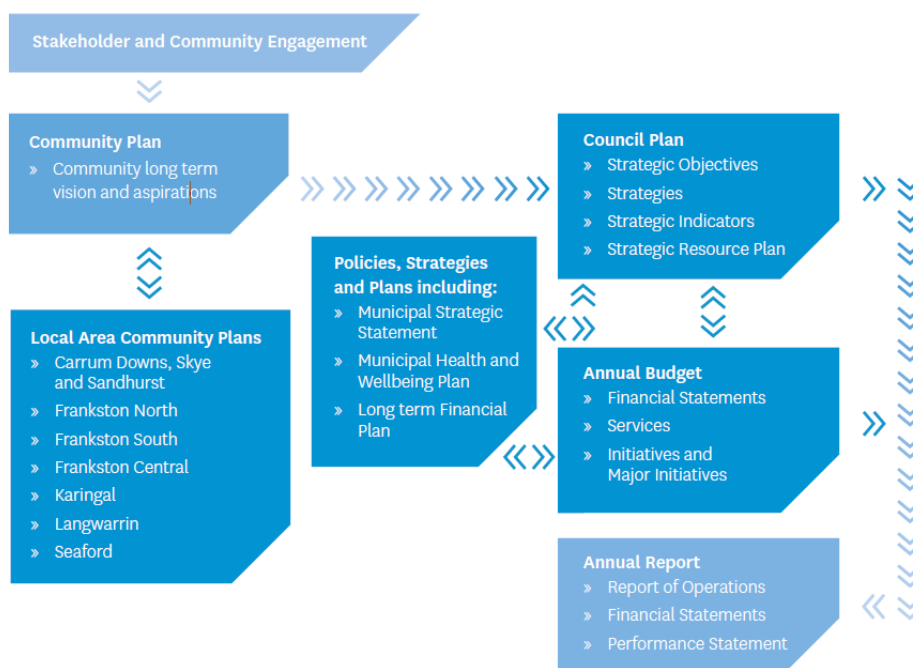


Figure 1 – Council's Planning Framework

Source: Council Plan 2017-2021

## 1.3 Legislative Framework

The Road Management Act 2004 (RMA) governs the management of roads within the State of Victoria. Its primary purpose is to establish a coordinated management system for public roads. The RMA is supported by regulations and codes of practice. It governs alongside the principles and objectives of related Acts such as the Transport Act, the Road Safety Act and the Local Government Act, which provides a framework for the establishment and operation of Councils.

The RMA facilitated the making of Road Management Plans, which in effect provides opportunity for Councils to establish a policy defence against civil liability claims associated with management of the road network. In conjunction with associated Regulations and Codes of Practice, the RMA defines legislative principles that road authorities must conform to in the management of their road infrastructure.

### 1.3.1 Functions of a Road Authority

The Act sets out roles and responsibilities that Council (as a Road Authority) must adhere to in order to adequately exercise its duty. General functions of a Road Authority are set out in section 34 of the Act and are reproduced below:

- (1) A road authority has the following general functions—
  - a. to provide and maintain, as part of a network of roads, roads for use by the community served by the road authority;
  - b. to manage the use of roads having regard to the principle that the primary purpose of a road is to be used by members of the public and that other uses are to be managed in a manner which minimises any adverse effect on the safe and efficient operation of the road and on the environment;
  - c. to manage traffic on roads in a manner that enhances the safe and efficient operation of roads;
- (ca) to design, construct, inspect, repair and maintain roads and road infrastructure;
  - d. to coordinate the installation of infrastructure on roads and the conduct of other works in such a way as to minimise, as far as is reasonably practicable, adverse impacts on the provision of utility services;
  - e. to undertake works and activities which promote the functions referred to in paragraphs (a), (b), (c) and (ca) and to undertake activities which promote the function in paragraph (d).
- (2) The general functions conferred on a road authority under subsection (1) are not to be construed as limiting any other functions conferred on a road authority by or under this Act or any other Act.
- (3) In seeking to achieve its functions, a road authority should—
  - a. consult with the community and disseminate information in relation to the exercise of those functions;
  - b. take steps as are reasonably practicable to ensure the structural integrity and safety of public roads in accordance with this Act.

The Act indicates that, Road Authorities, such as Frankston City Council, can have both Coordinating and Responsible Road Authority responsibilities. A Coordinating Road Authority has coordinating functions as defined by section 36 of the Act. A Responsible Road Authority has operational functions as defined by section 37 of the Act.

## 1.3.2 Obligations of Road Users

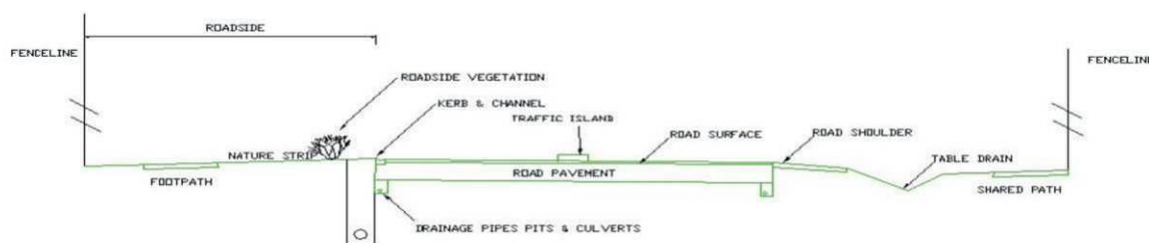
Whilst Council has obligations as a Road Authority, there is also an onus upon road users to take due care when using the network. Section 17A of the Road Safety Act sets out the obligations of road users as follows:

- (1) A person who drives a motor vehicle on a highway must drive in a safe manner having regard to all the relevant factors, including (without limiting the generality) the-
  - a. physical characteristics of the road;
  - b. prevailing weather conditions;
  - c. level of visibility;
  - d. condition of the motor vehicle;
  - e. prevailing traffic conditions;
  - f. relevant road laws and advisory signs;
  - g. physical and mental condition of the driver.
- (2) A road user other than a person driving a motor vehicle must use a highway in a safe manner having regard to all the relevant factors.
- (3) A road user must-
  - a. have regard to the rights of other road users and take reasonable care to avoid any conduct that may endanger the safety or welfare of other road users;
  - b. have regard to the rights of the community and infrastructure managers in relation to road infrastructure and non-road infrastructure on the road reserve and take reasonable care to avoid any conduct that may damage road infrastructure and non-road infrastructure on the road reserve;
  - c. have regard to the rights of the community in relation to the road reserve and take reasonable care to avoid conduct that may harm the environment of the road reserve.

## 1.4 Assets to which this Plan Applies

Where Council is deemed to be a Coordinating and/or Responsible Road Authority, the road has been listed on Council's Public Road Register (refer Attachment A) and is taken to encompass all legally constructed road infrastructure and road-related infrastructure assets as defined in the RMA and illustrated in Figure 1.

Public Road Register exclusions are detailed in Chapter 2. For some roads, Council's responsibilities are limited and defined by operational demarcation agreements with other road authorities (refer Attachment D).



**Figure 2- Road and Road Related Assets within a Road Reserve**

Attachment C includes a list of the types of assets managed in accordance with this Plan. It also provides a summary of the responsibilities of property owners and other authorities.

## 1.5 Plan Development Adoption & Review

In accordance with the Road Management (General) Regulations 2016, Council, as a Road Authority, must conduct a review of its Road Management Plan at prescribed intervals. In 2004, the original Frankston City Council Road Management Plan was prepared, in accordance with the Road Management Act (2004). The original Plan was reviewed, amended and adopted by Council in 2007. In May 2009, the updated Plan was reviewed in accordance with Part 3 of the Act, and the Road Management (General) Regulations. The Plan was not amended.

In 2013, the Plan was subject to another formal review which took a fresh look at all aspects of the Plan. The review process included:

- ❖ Giving public notice of the Road Management Plan Review;
- ❖ Providing opportunity for receiving public submissions;
- ❖ Making the Plan available and identifying where a copy of the Plan can be obtained.

In 2017, the Road Management Plan was subject to another formal review and the findings of this review were adopted by Council on 22 May 2017.

It is expected that future reviews will continue to make use of a variety of information including:

- ❖ Formal and informal feedback received from the community via public opinion surveys and community requests;
- ❖ Performance audits by Council's insurers;
- ❖ Benchmarking against other road authorities.



## 2.0 REGISTER OF PUBLIC ROADS

### 2.1 Register Inclusions

The Frankston City Council Public Roads Register meets the requirements set out in Schedule 1 of the Road Management Act, which identifies matters that must be included in the register.

#### 1. Matters which must be included in a register of public roads

The register must include-

- a. the name of each public road or, if a road is unnamed, a description which enables the particular road to be easily identified;
- b. if a road becomes a public road after 1 July 2004, the date on which the road became a public road;
- c. if a public road ceases to be a public road, the date on which the road ceased to be a public road;
- d. the classification, if any, of the public road;
- e. the reference of any plan or instrument made on or after 1 July 2004 that fixes or varies the boundaries of a public road;
- f. any ancillary areas;
- g. a reference to any arrangement under which road management functions in respect of any part of a public road or ancillary area is transferred to or from another road authority;
- h. in relation to the Link road and the Extension road, details of any toll zones declared under section 61 or 93H of the Melbourne City Link Act 1995;
- ha. in relation to East Link, details of any toll zones specified under section 195 of the East Link Project Act 2004;
- i. any matter required to be included by the relevant Minister under section 22;
- j. any other matter required to be included by this Act;
- k. any other matter which is prescribed for the purpose of this clause.

#### 2. Matters which may be included in a register of public roads

The register may include information or cross references to information-

- a. if a road became a road before 1 July 2004, the date on which the road became a road;
- b. about infrastructure in, on, over or under a road;
- c. relating to the mechanism by which a road was created or became a road;
- d. relating to construction standards for a public road;
- e. the reference of any plan or instrument made before 1 July 2004 that fixes or varies the boundaries of a road;
- f. which a road authority considers appropriate.

Council's register of public roads is presented in Attachment A. Listed roads are managed in accordance with this Plan.

The Public Roads Register includes all public roads for which Frankston City Council is the Coordinating and/or the Responsible Road Authority as defined under the Act. It includes public roads, within the municipality, which are:

- ❖ Declared as roads under Sections 204(1) and 205 of the Local Government Act 1989.
- ❖ Declared by VicRoads as Municipal roads through notice within a Government Gazette.
- ❖ Considered by Frankston City Council as being reasonably required for general public use.

The register includes service roads alongside State arterial and non-arterial roads. It also includes laneways that are titled as road reserve and have constructed pedestrian or vehicle access, which is maintained by Council and available for general public use.

## 2.2 Register Exclusions

The following road asset categories are excluded from Council's Public Road Register:

- ❖ Car parks, roadways and pathways located within and/or providing access to recreational reserves;
- ❖ Car parks and access roads located within Council owned or operated facilities (e.g. Preschools, Community Halls, Pavilions);
- ❖ Foreshore car parks;
- ❖ Road reserves with no constructed vehicular or pedestrian access where Council undertakes no maintenance. These parcels of land have been deemed to not be reasonably required for general public use, as defined by the Road Management Act. They will therefore remain excluded from the public road register until a time when they are constructed by Council and/or made available for general public use;
- ❖ Common property access ways (including driveways) within the municipality. These access ways are generally not contained within a road reserve boundary and are effectively private driveways that are not intended to be used by the general public, even when servicing numerous properties. The management of this land is therefore the responsibility of the relevant land owner and/or body corporate (refer Appendix C.3). This includes vehicle crossovers adjoining hammerhead courts. These access ways may be contained within a road reserve boundary but function as private driveways that are not intended to be used by the general public, even when servicing numerous properties;
- ❖ Private roads within the municipality. These roads are generally associated with private developments (Sandhurst Club is an example). Council may currently perform some maintenance function on these roads. These roads are deemed not available for general public use; and
- ❖ Assets constructed illegally within a road reserve without Council's written approval. Council does not accept responsibility for illegal works undertaken within the road reserve or works undertaken by others for which Council has not been notified and provided written consent.

## 2.3 Approach to Maintaining the Public Road Register

Each road on the Public Road Register includes a unique identifier that links the road asset graphically and electronically to Council's GIS, Pavement Management System (SMEC) and Frankston Asset Management Information System (FAMIS). In Accordance with Council's Instrument of Delegation nominated officers have the power to amend the public road register. Council will update its Public Road Register electronically on an annual basis as part of the asset revaluation process. This process will collate and record information from subdivision developments, planning permits, developer/building requirements, and infrastructure maintenance and capital works programs undertaken throughout the year to ensure that additions or alterations to assets are recorded. Any amendment by instrument, as recorded in the Public Road Register, will take account of the date at which a handover certificate was issued for that asset.

Council will provide a link to the Public Road Register on Council's website. The web link will be updated annually and will provide the most accurate record of Council's Public Road Register.

## 2.4 Demarcation of Road Authority Responsibilities

In developing its original Road Management Plan, Council held discussions with numerous other road authorities to develop maintenance agreements. Council now has formal agreements with the following agencies:

- ❖ VicRoads
- ❖ City of Kingston
- ❖ Mornington Peninsula Shire
- ❖ Linking Melbourne Authority

Council is currently negotiating an agreement with Metro Franchise Melbourne.

The Public Road Register includes reference to demarcation agreements that describe the responsibilities of Frankston City Council and other road authorities at specific locations.

There are no municipal roads along Frankston City Council's boundaries with the Cities of Dandenong or Casey. As a result, Council does not have a demarcation agreement with the City of Dandenong or the City of Casey.

## 3.0 ROAD & PATH HIERARCHIES

### 3.1 Purpose

Through the development of road and path hierarchies, Council has recognised that various roads and paths within the municipality perform different functions. Therefore, when damaged or deteriorated, they potentially pose different levels of risk to public safety. The adoption of hierarchies enables more targeted and efficient management of Council assets and associated risks by allowing differing standards to be applied across different hierarchy classifications.

The hierarchies will inform inspection, maintenance and renewal programs. They also have the potential to inform Council's traffic management strategies, emergency management procedures, land use planning activities, design and construction standards. As a result, the hierarchies are expected to improve co-ordination of Council strategies and activities and assist the community in understanding Council's overall approach to road and path asset management.

Desirable criteria have been specified for each hierarchy classification and are set out in Attachment B to indicate what Council will aim to achieve with respect to:

- ❖ Design features
- ❖ Public transport routes
- ❖ Traffic management treatments
- ❖ Parking restrictions

Given that the municipality is largely developed, it is not intended that all existing roads or paths will comply with the desired standards documented in Attachment B. However, where practicable, effort will be made to achieve the desired standards via the delivery of Council's capital works programs. For example, when an asset is due for renewal or upgrade, re-design may enable it to better meet the desired physical features and therefore better serve the desired functionality of the assigned hierarchy.

## 3.2 Road Hierarchy

Council has the following categories for roads listed in its Public Road Register: Further details are provided in Attachment B.

Road Hierarchy Classification	Desired Function/ Description
Major Roads	<p>Act as through traffic routes.</p> <p>Connect to the VicRoads arterial road network.</p> <p>Complement the VicRoads arterial road network by efficiently and safely channelling traffic through the municipality.</p> <p>Carry traffic between major commercial, industrial and residential areas.</p> <p>High to moderate use by heavy vehicles.</p> <p>Bus routes may be provided on these roads.</p>
Collector Roads	<p>Concentrate locally generated traffic to an outlet.</p> <p>Provide safe and efficient connection to commercial and residential areas from Major Roads, or directly from the VicRoads arterial network.</p> <p>Provide direct access to the local road network.</p> <p>Not intended to act as a through traffic routes.</p> <p>Carry local traffic to shops, schools, commercial districts, hospitals, sporting and other local facilities.</p> <p>May provide access to abutting properties.</p> <p>Moderate to low use by heavy vehicles.</p> <p>Bus routes may be provided on these roads.</p>
Industrial Roads	<p>Provide access to local light industries concentrated in small areas within the municipality.</p> <p>Abutting properties are primarily industrial.</p> <p>High to moderate use by heavy vehicles.</p> <p>Bus routes may be provided on these roads.</p>
Local Access Roads	<p>Provide safe access to abutting properties (primarily residential).</p> <p>Low speed environment</p> <p>Bus routes may be provided on these roads.</p>
Laneway/ Right of Way	<p>Provide access primarily for abutting properties.</p> <p>Property access generally limited to the rear or side of properties.</p> <p>Land may contain drainage easements.</p> <p>Abutting property is often commercial or residential.</p> <p>Often used for the delivery of goods to commercial sites.</p>
Fire Tracks	<p>Provide access for fire authority vehicles only</p>
Key Central Activity Area (CAA) Roads	<p>Provide access to, from and within the designated Central Activity Area<sup>1</sup>.</p> <p>Includes shared use areas with restricted vehicle access.</p> <p>Public amenity and aesthetic aspects of these roads take priority over speed and ease of movement of vehicles.</p>
Service Roads	<p>Roads, which run parallel to VicRoads arterial roads in order to provide access from an arterial road to the municipal road network and abutting properties.</p>
Unsealed Roads	<p>These roads have gravel/crushed rock surface. They may function as Major, Collector or Local Access road.</p> <p>Following formal construction of a sealed pavement, these roads will be re-classified into the appropriate class in accordance with their functional, physical and traffic characteristics.</p>

**Table 1– Road Hierarchy Classifications**

Notes:

1. The boundaries of the Central Activity Area (CAA) is illustrated in Attachment B

In developing the road hierarchy, Council considered local knowledge of staff, functional and physical features of the road, current and intended traffic management function, adjacent land zoning, pavement width and pavement type.

### 3.3 Path Hierarchy

A hierarchy has been developed for all paths within the municipality. This includes paths located within road reserves, which are managed in accordance with this Plan. The purpose of the path hierarchy is to facilitate consistency in Council's approach to management of Council's path networks. The hierarchy aims to differentiate high use areas that may require a greater level of service.

The table below outlines the desired functional features of each path classification. Further details are provided in Attachment B.

Path Hierarchy Classification	Desired Function
<b>Footpaths</b>	
Key Central Activity Area (CAA) Footpaths	Located within or adjacent to the Central Activity Area. <sup>1</sup> Cater for high to medium volume pedestrian traffic with diverse needs.
Key Access Footpaths	Provide direct access to shopping and service precincts, transport hubs, schools, preschools, recreational facilities, parks, community centres, childcare centres tourist attractions, religious centres, hospitals, facilities for seniors, and other public attractions. Cater for high to medium pedestrian traffic volumes with diverse needs.
Industrial Access Footpaths	Located within industrial precincts Withstand heavy vehicles
Reserve Footpaths <sup>2</sup>	Located within Council open space reserves, including the Foreshore. Cater for variable volumes of pedestrian traffic.
Local Access Footpaths	Service predominantly suburban residential areas. Cater for low volume pedestrian traffic with diverse needs.
<b>Shared Paths<sup>2</sup></b>	
Primary Shared Paths	Provide an alternative to the road system for pedestrians and cyclists travelling through the City. Cater for high to medium pedestrian and cyclist volumes and high speed cyclists.
Secondary Shared Paths	Provide an alternative to the road system for pedestrians and cyclists travelling locally within the municipality. Cater for moderate pedestrian and cyclist volumes

**Table 2– Path Hierarchy Classifications**

Notes:

1. The boundaries of the Central Activity Area are illustrated in Attachment B
2. Paths located in Council reserves may not be managed in accordance with maintenance and inspection service levels set out in Appendix E

The identification of paths involved review of all available aerial photographs. Classification of the paths is based on Council's understanding of the current and desired function of each path and a review of existing data relating to: pedestrian generators, location, current and expected usage.

## 3.4 Process for Updating the Hierarchies

Opportunity exists to re-classify road and paths at any time, however, amendments are only likely to be made when Council prepares a major strategic document such as the Road or Pathway Asset Management Plan, a Bicycle Strategy, Pathway Development Strategy or similar document. Change to the hierarchy classifications may also occur when there are major changes to the function of a municipal road or path. This may result from new developments, for example, when a new road is built or when an existing road is closed or altered. Change to the hierarchy may also occur as the result of a serviceability audit which may recommend that the classification be reviewed.

Once the Road Management Plan has been formally adopted, the opportunity for the community to suggest amendments to the road or path hierarchies will be available via feedback on the Road Management Plan. Submissions will be considered when the Road Management Plan is reviewed and decisions affecting the hierarchy classification of an asset shall be considered from a strategic and operational viewpoint, taking into account a whole of network approach. Should a particular asset be deemed suitable for reclassification the Public Road Register will be updated.

## 3.5 Current Application of the Hierarchies

The hierarchies have been used in the development of Council's routine defect inspection regime. Proactive road management requires a proactive inspection regime in order to identify and manage potential risks. Defect inspection frequencies, documented within the Road Maintenance Management Plan (Attachment E), were developed by evaluating the risk associated with each asset category and hierarchy combination. The risk assessment was done in accordance with *AS/NZS ISO 31000:2018-Risk Management- Principles and Guidelines*. The assessment recognised that roads and paths of different hierarchy classifications perform different primary functions, they can therefore also be deemed to represent a different risk to the community if defective. For example, the likelihood of a fatal accident (due to a pothole) on a Major Road, which carries more than 6000 vehicles per day at speeds of 60 to 80 km/h, is greater than that on a Local Access Road or a Laneway, which may only carry 50 slow moving vehicles per day. The frequency of inspection for Major Roads is therefore shorter than that undertaken for Local Access Roads.

## 4.0 ROAD MANAGEMENT AT FRANKSTON

### 4.1 Levels of Service

Strategic asset management requires a holistic approach to decision making throughout all stages of the asset life cycle from asset planning to disposal.

Levels of service act as management targets that facilitate decision making at each stage of the asset lifecycle. They define performance expectations and are formulated through an assessment of legislative requirements, organisational objectives, community expectations, financial and other practical constraints.

Council's primary road management objective is to ensure the provision of a safe and efficient road network for use by the community. As a well-established municipality, with only a small proportion of new road and road-related assets being planned, designed and constructed each year, Council has focused on the documentation of detailed service levels for the Maintenance phase of the asset lifecycle. This phase represents the stage where Council is most exposed to risk. Routine defect inspections and maintenance service levels are detailed in the Road Maintenance Management Plan (RMMP, refer Attachment E).

The first step in determining inspection and maintenance service levels involved an examination of risk associated with Council's assets. An assessment of current Council inspection and maintenance activities was undertaken. This incorporated an examination of asset hierarchies, current reactive and routine maintenance activities carried out by Council, including response times for all works, frequencies of routine inspection and maintenance activities and the programming of renewal works.

The inspection and maintenance service levels, set out in Attachment E, describe the:

- ❖ Scope and frequency of Council's routine defect inspections;
- ❖ Scope and frequency of Council's routine maintenance activities;
- ❖ Response timeframes and defect intervention levels which serve as triggers to determine whether and when reactive maintenance repair works are to be carried out.

In developing the levels of service, Council has had regard to Best Value Principles (as per the Local Government Act 1989) that all services are:

- ❖ Measured against quality and cost standards;
- ❖ Responsive to community needs;
- ❖ Accessible to those members of the community for whom the service is intended;
- ❖ Subject to continuous improvement;
- ❖ Linked to a program of regular community consultation; and
- ❖ Reported regularly to the community.

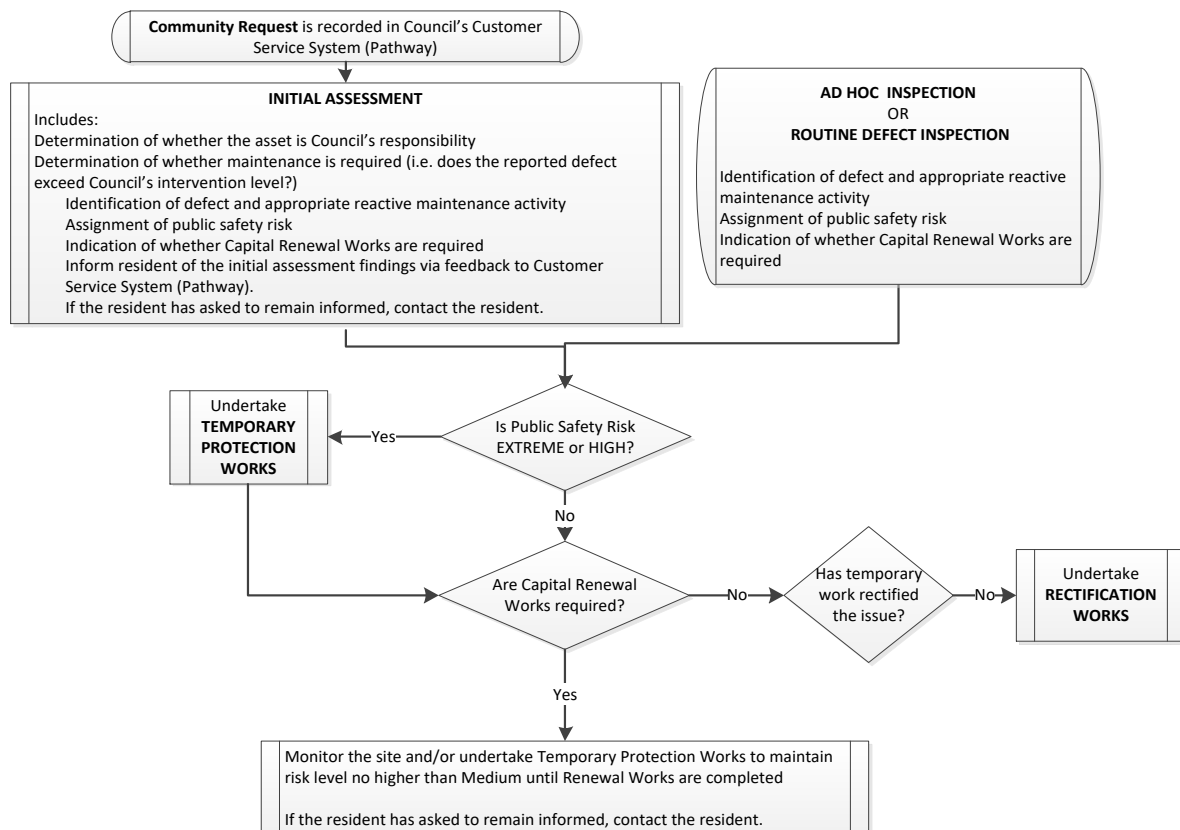
It is expected that over time, detailed service levels will be prepared for other stages of the asset lifecycle. The identification and management of these service levels will be outlined in asset management plans developed for specific asset categories.



## 4.2 Implementing Inspection & Maintenance Programs

Council's approach to managing the defects on road and road-related assets within the municipality is risk-based. It aims to deliver activities that reduce extreme and high risks ahead of activities which reduce lower risks. An assessment of public safety is used to designate priorities when managing day-to-day maintenance activities.

The approach to reactive road infrastructure maintenance is illustrated in Figure 3 below. More details are provided in Appendix E.



**Figure 3– Road Infrastructure Management System – Reactive Maintenance**

This process shows that an issue brought to the attention of Council via the public, is assessed by an experienced officer in order to determine whether the intervention levels set out in the RMMP have been exceeded, and whether a public safety risk exists. Defects are also identified by routine defect inspections or ad hoc inspections, undertaken by experienced Council officers. These inspection types are defined in Appendix E.

As part of the inspection process, an assessment is made to determine whether intervention levels have been exceeded. The assessment also evaluates the public safety risk present should no repair works be undertaken. Council's maintenance responses can then be prioritised based on risk.

Temporary protection works will be undertaken to minimise risks identified as extreme or high. Defects deemed to have lower risk levels will be programmed for rectification within designated rectification time frames. In the event that asset deterioration is such that the issue cannot be rectified by a maintenance activity, temporary protection works are undertaken and monitored until the asset can be rectified via a capital renewal program.

## 4.3 Force Majeure

Council operates in accordance with statutory obligations outlined in the Victorian Emergency Management Act (1986). To meet these statutory obligations, Council has prepared a Municipal Emergency Management Plan (MEMP) and has appointed a Municipal Emergency Resource Officer to ensure that the Council has processes in place to address prevention, response and recovery arrangements for municipal emergencies that may endanger the safety or health of any person, or which may destroy or damage property.

Council will make every endeavour to meet all aspects of its Road Management Plan. However, in the event of natural disasters and events not limited to, fires, floods, as well as funding shortfalls, human factors, but not limited to lack of Council staff or suitably qualified contractors, because of Section 83 of the Victorian Wrongs Act, 1958, as amended, Council reserves the right to suspend compliance with its Plan.

In the event that the Chief Executive Officer of the Council (or delegated officer), has to, pursuant to Section 83 of the said Act, consider the limited financial resources of Council and its other conflicting priorities, meaning Council's Plan cannot be met, they will write to Council's Officer in charge of its Plan and inform them that some, or all of the timeframes and responses in Council's Plan are to be suspended. Once the events beyond the control of Council have abated, or if the events have partly abated, Council's Chief Executive Officer (or delegated officer), will write to Council's Officer responsible for Council's Plan and inform them which parts of Council's Plan are to be reactivated and when.

Inspection and maintenance activities will be managed in accordance with the process set out in Attachment E Section E.6 with the aim being to return to normal service levels as soon as practicable. This approach is consistent with the Wrongs Act 1958, Part XII – Liability of Public Authorities, section 83, which refers to Principles concerning resources responsibilities etc. of public authorities. This in addition to the Principles concerning performance of road management functions, section 101, Part 6 – Civil Liability of the Road Management Act 2004 is used to determine whether a road authority has a duty of care or has breached their duty of care.

## 4.4 Performance Monitoring & Review

The service levels set out in the RMMP (Attachment E) are based on activities Council currently undertakes. Review of the service levels, documented in Attachment E, is necessary to ensure that Council is working towards providing the best road management service possible with its limited resources. As the setting of service levels is an iterative process, it follows that they will evolve over time taking into account community expectations, changes to legislation, industry service standards and practical constraints on Council resources. The service levels will be examined when this Plan is reviewed.

By documenting the service levels considered appropriate to maintain its road and road related assets, Council can monitor its own performance through an examination of its ability to meet these standards. The Frankston Asset Management Information System (FAMIS) will provide data for such analysis. Through use of FAMIS, Council will record the timing of all reactive maintenance and routine defect inspection activities undertaken against each road asset. This process will provide a means to monitor compliance with the service standards described in this Plan.

# ATTACHMENTS

## **A. PUBLIC ROAD REGISTER**

This attachment includes a copy of Council's Public Road Register as at 24 November 2020.

# Frankston City Council – Public Road Register

Last updated 24 November 2020



Coordinating Road Authority – Frankston City Council									
GIS Key	Road Name	Suburb	From	To	Road Hierarchy Classification	Date of Cessation or Date of Creation	Instrument Plan Ref	Path Hierarchy Classification	Demarcation Agreement
32504,1	ABBEY COURT	FRANKSTON SOUTH	BLenheim PLACE	ABBEY COURT	LOCAL ACCESS ROAD	1/07/2004		NO PATH	
32504,2	ABBEY COURT	FRANKSTON SOUTH	NORTH END	SOUTH END	LOCAL ACCESS ROAD	1/07/2004		NO PATH	
34090,1	ABBEYGATE COURT	FRANKSTON	RAPHAEL CRESCENT	COURT END	LOCAL ACCESS ROAD	1/07/2004		NO PATH	
11500,1	ABECKETT STREET	SEAFORD	HODGES STREET	MADDEN STREET	LOCAL ACCESS ROAD	1/07/2004		LOCAL PATH	
42910,1	ABLETT COURT	FRANKSTON SOUTH	ROSEDALE GROVE	COURT END	LOCAL ACCESS ROAD	1/07/2004		NO PATH	
24870,1	ABOR COURT	FRANKSTON	KARINGAL DRIVE	COURT END	LOCAL ACCESS ROAD	1/07/2004		LOCAL PATH	
42850,1	ABRAM COURT	FRANKSTON SOUTH	JINCHILLA AVENUE	COURT END	LOCAL ACCESS ROAD	1/07/2004		NO PATH	
35230,1	ACACIA COURT	FRANKSTON	LIPTON DRIVE	COURT END	LOCAL ACCESS ROAD	1/07/2004		LOCAL PATH	
50012,1	ACACIA WYND	LANGWARRIN	BURGESS DRIVE	HAMMERHEAD	LOCAL ACCESS ROAD	1/07/2004		LOCAL PATH	
50012,2	ACACIA WYND	LANGWARRIN	NORTH END	SOUTH END	LOCAL ACCESS ROAD	1/07/2004		LOCAL PATH	
930287,1	ACCESS WAY	CARRUM DOWNS	COLEMANS ROAD	SBL H/N 47	INDUSTRIAL ROAD	10/05/2016	PS642513N	INDUSTRIAL PATH	
930287,2	ACCESS WAY	CARRUM DOWNS	SBL H/N 47	GATEWAY DRIVE	INDUSTRIAL ROAD	31/08/2010	PS544098U	INDUSTRIAL PATH	
930287,3	ACCESS WAY	CARRUM DOWNS	GATEWAY DRIVE	INDUSTRY BOULEVARD	INDUSTRIAL ROAD	31/08/2010	PS544098U PS544095B	INDUSTRIAL PATH	
930287,4	ACCESS WAY	CARRUM DOWNS	INDUSTRY BOULEVARD	END	INDUSTRIAL ROAD	8/11/2007	PS544095B PS544096Y	INDUSTRIAL PATH	
35560,1	ACTON CLOSE	FRANKSTON	BANGOR DRIVE	COURT END	LOCAL ACCESS ROAD	1/07/2004		LOCAL PATH	
21955,1	ADDICOTT LANE	FRANKSTON	MCMAHONS ROAD	ADDICOTT STREET	LANEWAY / RIGHT OF WAY	1/07/2004		NO PATH	
21950,1	ADDICOTT STREET	FRANKSTON	BEACH STREET	COURT END	LOCAL ACCESS ROAD	1/07/2004		LOCAL PATH	
70011,1	ADELLE COURT	CARRUM DOWNS	LINDAS WAY	COURT END	LOCAL ACCESS ROAD	1/07/2004		NO PATH	
21206,1	ADEN PLACE	FRANKSTON	DUNSTERVILLE CRESCENT	COURT END	LOCAL ACCESS ROAD	1/07/2004		NO PATH	
23475,1	ADIB COURT	FRANKSTON NORTH	ROSEMARY CRESCENT	COURT END	LOCAL ACCESS ROAD	1/07/2004		LOCAL PATH	
24560,1	ADINA COURT	FRANKSTON	HIBISCUS AVENUE	COURT END	LOCAL ACCESS ROAD	1/07/2004		LOCAL PATH	
10780,1	ADMANS AVENUE	SEAFORD	MITCHELL STREET	EAST END	LOCAL ACCESS ROAD	1/07/2004		LOCAL PATH	
34551,1	ADMIRALS COURT	FRANKSTON	AQUARIUS DRIVE	COURT END	LOCAL ACCESS ROAD	1/07/2004		NO PATH	
23970,1	AGATHEA COURT	FRANKSTON NORTH	WIRILDA CRESCENT	COURT END	LOCAL ACCESS ROAD	1/07/2004		LOCAL PATH	
50064,1	AGNES COURT	LANGWARRIN	MORECROFT WAY	COURT END	LOCAL ACCESS ROAD	1/07/2004		NO PATH	
50072,1	AIRLIE COURT	LANGWARRIN	PANORAMIC DRIVE	COURT END	LOCAL ACCESS ROAD	1/07/2004		NO PATH	
11160,1	AIRLIE GROVE	SEAFORD	ARMSTRONGS ROAD	NBL NO 47	LOCAL ACCESS ROAD	1/07/2004		KEY ACCESS PATH	
41290,1	AJANA LANE	FRANKSTON SOUTH	SIBYL AVENUE	BL H/N 10	LOCAL ACCESS ROAD	1/07/2004		NO PATH	
21216,1	AKORA COURT	FRANKSTON	ILLIRA AVENUE	COURT END	LOCAL ACCESS ROAD	1/07/2004		NO PATH	
23880,1	ALBA STREET	FRANKSTON NORTH	EXCELSIOR DRIVE	BRUNNING CRESCENT	LOCAL ACCESS ROAD	1/07/2004		LOCAL PATH	
31070,1	ALBANY PLACE	FRANKSTON SOUTH	SYCAMORE ROAD	COURT END	LOCAL ACCESS ROAD	1/07/2004		LOCAL PATH	
24500,1	ALBERT COURT	FRANKSTON	KASHMIR CRESCENT	COURT END	LOCAL ACCESS ROAD	1/07/2004		LOCAL PATH	
50108,1	ALCON COURT	LANGWARRIN	LONG STREET	COURT END	LOCAL ACCESS ROAD	1/07/2004		LOCAL PATH	
24040,1	ALDER COURT	FRANKSTON NORTH	TAMARISK DRIVE	COURT END	LOCAL ACCESS ROAD	1/07/2004		KEY ACCESS PATH	
50114,1	ALDER STREET	LANGWARRIN	MCCLELLAND DRIVE	ROUNDAABOUT (MYRTLE)	LOCAL ACCESS ROAD	1/07/2004		LOCAL PATH	
50114,2	ALDER STREET	LANGWARRIN	ROUNDAABOUT (MYRTLE)	ROUNDAABOUT (MYRTLE)	LOCAL ACCESS ROAD	1/07/2004		NO PATH	

Coordinating Road Authority – Frankston City Council									
GIS Key	Road Name	Suburb	From	To	Road Hierarchy Classification	Date of Cessation or Date of Creation	Instrument Plan Ref	Path Hierarchy Classification	Demarcation Agreement
50114,3	ALDER STREET	LANGWARRIN	ROUNDAABOUT (MYRTLE)	ELM GROVE	LOCAL ACCESS ROAD	1/07/2004		NO PATH	
50114,4	ALDER STREET	LANGWARRIN	ELM GROVE	POPLAR GROVE	LOCAL ACCESS ROAD	1/07/2004		NO PATH	
50120,1	ALDERSHOT ROAD	LANGWARRIN	NORTH ROAD	WOODLEA PLACE	LOCAL ACCESS ROAD	1/01/2006		LOCAL PATH	
23720,1	ALEPPO CRESCENT	FRANKSTON NORTH	NODDING AVENUE	GUM STREET	LOCAL ACCESS ROAD	1/07/2004		LOCAL PATH	
23720,2	ALEPPO CRESCENT	FRANKSTON NORTH	GUM STREET	NODDING AVENUE	LOCAL ACCESS ROAD	1/07/2004		LOCAL PATH	
24830,1	ALEXANDER CRESCENT	FRANKSTON	KARINGAL DRIVE	NARANGA CRESCENT	LOCAL ACCESS ROAD	1/07/2004		KEY ACCESS PATH	
930275,1	ALEXANDRA MEWS	LANGWARRIN	AQUEDUCT ROAD	WEST END	LOCAL ACCESS ROAD	24/04/2007	PS526201H PS526202F	LOCAL PATH	
56916,1	ALFRED DEAKIN GROVE	SKYE	OVERALL DRIVE	COURT END	LOCAL ACCESS ROAD	1/07/2004		NO PATH	
22260,1	ALFRED PLACE	FRANKSTON	WANGARRA ROAD	OMAROO ROAD	LOCAL ACCESS ROAD	1/07/2004		LOCAL PATH	
50144,1	ALICE COURT	SKYE	RANGEVIEW DRIVE	COURT END	LOCAL ACCESS ROAD	1/07/2004		NO PATH	
20410,1	ALICE GROVE	FRANKSTON	CATHERINE PARADE	EBL H/N 1A	LOCAL ACCESS ROAD	1/07/2004		LOCAL PATH	
35400,1	ALICIA COURT	FRANKSTON	KILBURN CRESCENT	COURT END	LOCAL ACCESS ROAD	1/07/2004		LOCAL PATH	
42940,1	ALICUDI AVENUE	FRANKSTON SOUTH	ROSEDALE GROVE	MABERLEY CRESCENT	LOCAL ACCESS ROAD	1/07/2004		LOCAL PATH	
42940,2	ALICUDI AVENUE	FRANKSTON SOUTH	MABERLEY CRESCENT	LIPARI COURT	LOCAL ACCESS ROAD	1/07/2004		LOCAL PATH	
42940,3	ALICUDI AVENUE	FRANKSTON SOUTH	LIPARI COURT	ISLAND	LOCAL ACCESS ROAD	1/07/2004		NO PATH	
55150,1	ALISON COURT	LANGWARRIN	MONIQUE DRIVE	COURT END	LOCAL ACCESS ROAD	1/07/2004		NO PATH	
10220,1	ALLAWAH AVENUE	FRANKSTON	WEST END	GOULD STREET	LOCAL ACCESS ROAD	1/07/2004		LOCAL PATH	
10220,2	ALLAWAH AVENUE	FRANKSTON	GOULD STREET	EAST END	LOCAL ACCESS ROAD	1/07/2004		NO PATH	
50162,1	ALLEN CRESCENT	LANGWARRIN	CRANBOURNE ROAD	LONG STREET	LOCAL ACCESS ROAD	1/07/2004		KEY ACCESS PATH	
34870,1	ALLENBY STREET	FRANKSTON	CRANBOURNE ROAD	BIRDWOOD STREET	LOCAL ACCESS ROAD	1/07/2004		LOCAL PATH	
50168,1	ALLIED DRIVE	CARRUM DOWNS	MCCORMICKS ROAD	EARNSHAW DRIVE	LOCAL ACCESS ROAD	1/07/2004		LOCAL PATH	
50168,2	ALLIED DRIVE	CARRUM DOWNS	EARNSHAW DRIVE	SOPHIA COURT	LOCAL ACCESS ROAD	1/07/2004		LOCAL PATH	
50168,3	ALLIED DRIVE	CARRUM DOWNS	SOPHIA COURT	CARMELLA WAY	LOCAL ACCESS ROAD	1/07/2004		LOCAL PATH	
50174,1	ALLINGTON PLACE	LANGWARRIN	CRANBOURNE ROAD	EBL H/N 14	LOCAL ACCESS ROAD	1/07/2004		KEY ACCESS PATH	
930364,1	ALLUVIAN WAY	CARRUM DOWNS	SCARLETT AVENUE	ORAMA AVE	LOCAL ACCESS ROAD	31/05/2012	PS645848N PS645847Q	LOCAL PATH	
25200,1	ALMORA CLOSE	FRANKSTON	WOLSLEY AVENUE	COURT END	LOCAL ACCESS ROAD	1/07/2004		LOCAL PATH	
24883,1	ALONZO COURT	FRANKSTON	LIARDET CRESCENT	COURT END	LOCAL ACCESS ROAD	1/07/2004		NO PATH	
930246,1	ALPHA MEWS	SKYE	COCO PARADE	COURT END	LOCAL ACCESS ROAD	20/09/2005	PS523127J	LOCAL PATH	
23850,1	ALPINA STREET	FRANKSTON NORTH	ARMATA CRESCENT	BRUNNING CRESCENT	LOCAL ACCESS ROAD	1/07/2004		KEY ACCESS PATH	
35470,1	ALTAIR CLOSE	FRANKSTON	FERNDALE DRIVE	COURT END	LOCAL ACCESS ROAD	1/07/2004		NO PATH	
50198,1	ALTARNUN ROAD	LANGWARRIN	ROBINSONS ROAD	500M FROM ROBINSONS ROAD	LOCAL ACCESS ROAD	1/07/2004		NO PATH	
50198,2	ALTARNUN ROAD	LANGWARRIN	500M FROM ROBINSONS ROAD	COURT END	LOCAL ACCESS ROAD	1/07/2004		NO PATH	
50204,1	ALTER COURT	SKYE	DARNLEY DRIVE	COURT END	LOCAL ACCESS ROAD	1/07/2004		LOCAL PATH	
15410,1	ALVINA COURT	FRANKSTON	ORWIL STREET	COURT END	LOCAL ACCESS ROAD	1/07/2004		NO PATH	
50210,1	AMANDA DRIVE	CARRUM DOWNS	JACANA DRIVE	COURT END	LOCAL ACCESS ROAD	1/07/2004		LOCAL PATH	
930147,1	AMANDA PLACE	FRANKSTON	MANORWOODS DRIVE	COURT END	LOCAL ACCESS ROAD	1/07/2004		NO PATH	
12100,1	AMAYLA CRESCENT	CARRUM DOWNS	DANDE STH	DANDE HIGHWAY	INDUSTRIAL ROAD	1/07/2004		INDUSTRIAL PATH	
24930,1	AMBER AVENUE	FRANKSTON	SKYE ROAD	FINGAL DRIVE	LOCAL ACCESS ROAD	1/07/2004		LOCAL PATH	
42480,1	AMBERLEY CRESCENT	FRANKSTON SOUTH	GOWRIE AVENUE	WOOLSTON DRIVE	LOCAL ACCESS ROAD	1/07/2004		LOCAL PATH	
40840,1	AMBLESIDE CLOSE	FRANKSTON SOUTH	OVERPORT ROAD	COURT END	LOCAL ACCESS ROAD	1/07/2004		NO PATH	
60105,1	AMETHYST CLOSE	SKYE	GOLDEN WAY	COURT END	LOCAL ACCESS ROAD	1/05/2005	PS513587D	LOCAL PATH	

Coordinating Road Authority – Frankston City Council									
GIS Key	Road Name	Suburb	From	To	Road Hierarchy Classification	Date of Cessation or Date of Creation	Instrument Plan Ref	Path Hierarchy Classification	Demarcation Agreement
15350,1	ANDERSON STREET	FRANKSTON	ORWIL STREET	SPRAY STREET	LOCAL ACCESS ROAD	1/07/2004		LOCAL PATH	
98951,1	ANDREA CLAIRE COURT	SKYE	MELANIE BLAIR PLACE	COURT END	LOCAL ACCESS ROAD	1/07/2004		LOCAL PATH	
11450,1	ANDREW STREET	SEAFORD	LORNA STREET	HADLEY STREET	LOCAL ACCESS ROAD	1/07/2004		LOCAL PATH	
42870,1	ANGALA COURT	FRANKSTON SOUTH	MOOROODUC HIGHWAY	COURT END	LOCAL ACCESS ROAD	1/07/2004		LOCAL PATH	
31670,1	ANITA COURT	FRANKSTON	BEACONSFIELD AVENUE	COURT END	LOCAL ACCESS ROAD	1/07/2004		LOCAL PATH	
21251,1	ANJAYA COURT	FRANKSTON	WARRAWEE CIRCUIT	COURT END	LOCAL ACCESS ROAD	1/07/2004		NO PATH	
50270,1	ANNETTE COURT	LANGWARRIN	BAYPORT DRIVE	COURT END	LOCAL ACCESS ROAD	1/07/2004		NO PATH	
10215,1	ANNIE STREET	FRANKSTON	GOULD STREET	WEST END	UNSEALED ROAD	1/07/2004		LOCAL PATH	
10847,1	ANTHONY COURT	SEAFORD	ERWIN DRIVE	COURT END	LOCAL ACCESS ROAD	1/07/2004		NO PATH	
50276,1	ANTHONY PLACE	LANGWARRIN	TRIMBLE DRIVE	WBL H/N 5	LOCAL ACCESS ROAD	1/07/2004		LOCAL PATH	
50182,1	ANTHONY STREET	LANGWARRIN	JOSEPHINE STREET	KERRY STREET	LOCAL ACCESS ROAD	1/07/2004		LOCAL PATH	
50182,2	ANTHONY STREET	LANGWARRIN	KERRY STREET	COURT END	LOCAL ACCESS ROAD	1/07/2004		LOCAL PATH	
24660,1	ANTON COURT	FRANKSTON	GRETANA CRESCENT	COURT END	LOCAL ACCESS ROAD	1/07/2004		LOCAL PATH	
98953,1	ANTRIM PLACE	LANGWARRIN	TRENTHAM COURT	COURT END	LOCAL ACCESS ROAD	1/07/2004		LOCAL PATH	
34640,1	APOLLO COURT	FRANKSTON	AQUARIUS DRIVE	COURT END	LOCAL ACCESS ROAD	1/07/2004		NO PATH	
50294,1	APOLLO COURT	LANGWARRIN	LEONARD DRIVE	COURT END	LOCAL ACCESS ROAD	1/07/2004		NO PATH	
930149,1	APPLE BERRY AVENUE	LANGWARRIN	PINDARA BOULEVARD	SNOWBUSH LINK	LOCAL ACCESS ROAD	1/07/2004		LOCAL PATH	
930149,2	APPLE BERRY AVENUE	LANGWARRIN	SNOWBUSH LNK	SUNDEW DRIVE	LOCAL ACCESS ROAD	1/07/2004		LOCAL PATH	
930149,3	APPLE BERRY AVENUE	LANGWARRIN	SUNDEW DRIVE	WBL H/N 66	LOCAL ACCESS ROAD	1/07/2004		LOCAL PATH	
10481,1	APSLEY PLACE	SEAFORD	HARTNETT DRIVE	EAST END	INDUSTRIAL ROAD	1/07/2004		INDUSTRIAL PATH	
60101,1	AQUAMARINE CRESCENT	SKYE	GOLDEN WAY	LILY WAY	LOCAL ACCESS ROAD	6/05/2005	PS513587D PS615870Q	LOCAL PATH	
34550,1	AQUARIUS DRIVE	FRANKSTON	HEATHERHILL ROAD	HELSAL COURT	LOCAL ACCESS ROAD	1/07/2004		LOCAL PATH	
34550,2	AQUARIUS DRIVE	FRANKSTON	HELSAL COURT	CHALLENGE COURT	LOCAL ACCESS ROAD	1/07/2004		LOCAL PATH	
34550,3	AQUARIUS DRIVE	FRANKSTON	CHALLENGE COURT	APOLLO COURT	LOCAL ACCESS ROAD	1/07/2004		LOCAL PATH	
34550,4	AQUARIUS DRIVE	FRANKSTON	APOLLO COURT	HEATHERHILL ROAD	LOCAL ACCESS ROAD	1/07/2004		LOCAL PATH	
50306,1	AQUEDUCT ROAD	LANGWARRIN	CENTRE ROAD	CICALA COURT	LOCAL ACCESS ROAD	29/02/2012	PS526201H PS526202F	LOCAL PATH	
50306,2	AQUEDUCT ROAD	LANGWARRIN	CICALA COURT	ROUNDAABOUT (LANGEWAN)	LOCAL ACCESS ROAD	1/07/2004		LOCAL PATH	
50306,3	AQUEDUCT ROAD	LANGWARRIN	ROUNDAABOUT (LANGEWAN)	ROUNDAABOUT (LANGEWAN)	LOCAL ACCESS ROAD	1/07/2004		LOCAL PATH	
50306,4	AQUEDUCT ROAD	LANGWARRIN	ROUNDAABOUT (LANGEWAN)	SUNNY VALE DRIVE	LOCAL ACCESS ROAD	24/04/2006		LOCAL PATH	
50306,5	AQUEDUCT ROAD	LANGWARRIN	SUNNY VALE DRIVE	COURT END	LOCAL ACCESS ROAD	1/07/2004		LOCAL PATH	
50307,1	AQUILA PLACE	CARRUM DOWNS	POLARIS COURT	COURT END	LOCAL ACCESS ROAD	1/07/2004		NO PATH	
99999,3	ARABIL LANEWAY	FRANKSTON	PROPERTY BOUNDARY of ARABIL STREET	PROPERTY BOUNDARY of FRAWLEY STREET		1/07/2004		KEY ACCESS PATH	
22110,1	ARABIL STREET	FRANKSTON	ASHLEIGH AVENUE	EBL H/N 17	LOCAL ACCESS ROAD	1/07/2004		KEY ACCESS PATH	
50312,1	ARCADIA STREET	CARRUM DOWNS	BALLARTO ROAD	GREENSLOPES DRIVE	LOCAL ACCESS ROAD	1/07/2004		LOCAL PATH	
50312,2	ARCADIA STREET	CARRUM DOWNS	GREENSLOPES DRIVE	PARAS DRIVE	LOCAL ACCESS ROAD	1/07/2004		LOCAL PATH	
10844,1	ARDEN COURT	SEAFORD	ERWIN DRIVE	COURT END	LOCAL ACCESS ROAD	1/07/2004		LOCAL PATH	
50324,1	ARDUINA COURT	LANGWARRIN	BAYPORT DRIVE	COURT END	LOCAL ACCESS ROAD	1/07/2004		NO PATH	
30530,1	ARGYLE STREET	FRANKSTON	WILLIAMS STREET	CECIL STREET	LOCAL ACCESS ROAD	1/07/2004		LOCAL PATH	
42860,1	ARKINDALE PLACE	FRANKSTON SOUTH	JINCHILLA AVENUE	COURT END	LOCAL ACCESS ROAD	1/07/2004		LOCAL PATH	
930295,1	ARKLEY CLOSE	SKYE	DIAMOND CLOSE	NORTH END	LOCAL ACCESS ROAD	6/05/2005	PS523127J	LOCAL PATH	
50330,1	ARLENE DRIVE	SKYE	HERITAGE DRIVE	STREETON COURT	LOCAL ACCESS ROAD	1/07/2004		LOCAL PATH	

Coordinating Road Authority – Frankston City Council									
GIS Key	Road Name	Suburb	From	To	Road Hierarchy Classification	Date of Cessation or Date of Creation	Instrument Plan Ref	Path Hierarchy Classification	Demarcation Agreement
50330,2	ARLENE DRIVE	SKYE	STREETON COURT	GAMBLE ROAD	LOCAL ACCESS ROAD	1/07/2004		LOCAL PATH	
40710,1	ARMAGH ROAD	FRANKSTON SOUTH	OVERPORT ROAD	COURT END	UNSEALED ROAD	1/07/2004		NO PATH	
23830,1	ARMATA CRESCENT	FRANKSTON NORTH	MONTEREY BOULEVARD	GUM STREET	LOCAL ACCESS ROAD	1/07/2004		LOCAL PATH	
23830,2	ARMATA CRESCENT	FRANKSTON NORTH	GUM STREET	BRUNNING CRESCENT	LOCAL ACCESS ROAD	1/07/2004		KEY ACCESS PATH	
11090,1	ARMSTRONGS ROAD	SEAFORD	NEPEAN HIGHWAY	RAILWAY PARADE	COLLECTOR ROAD	1/07/2004		KEY ACCESS PATH	
11090,2	ARMSTRONGS ROAD	SEAFORD	RAILWAY PARADE	HALLIFAX STREET	LOCAL ACCESS ROAD	1/07/2004		KEY ACCESS PATH	
11090,3	ARMSTRONGS ROAD	SEAFORD	HALLIFAX STREET	EAST END	LOCAL ACCESS ROAD	1/07/2004		KEY ACCESS PATH	
11090,4	ARMSTRONGS ROAD	SEAFORD	OLD WELLS ROAD	WEST END	UNSEALED ROAD	1/07/2004		NO PATH	
50354,1	ARTHUR COURT	SKYE	RANGEVIEW DRIVE	COURT END	LOCAL ACCESS ROAD	1/07/2004		NO PATH	
11210,1	ARTHUR STREET	SEAFORD	RAILWAY PARADE	NEATHERALL STREET	LOCAL ACCESS ROAD	1/07/2004		LOCAL PATH	
30100,1	ARTHURS LANE	FRANKSTON	PLAYNE STREET	EAST END	LANEWAY / RIGHT OF WAY	1/07/2004		NO PATH	
24150,1	ASH COURT	FRANKSTON NORTH	HONEYSUCKLE STREET	COURT END	LOCAL ACCESS ROAD	1/07/2004		LOCAL PATH	
50372,1	ASH GROVE NORTH	LANGWARRIN	SYCAMORE STREET	COURT END	LOCAL ACCESS ROAD	1/07/2004		LOCAL PATH	
50378,1	ASH GROVE SOUTH	LANGWARRIN	BEECH STREET	COURT END	LOCAL ACCESS ROAD	1/07/2004		LOCAL PATH	
24360,1	ASHBROOK COURT	FRANKSTON	ASHLEIGH AVENUE	COURT END	LOCAL ACCESS ROAD	1/07/2004		LOCAL PATH	
50396,1	ASHFIELD COURT	SKYE	MANCHESTER DRIVE	ASHFIELD HAMMERHEAD	LOCAL ACCESS ROAD	1/07/2004		NO PATH	
50396,2	ASHFIELD COURT	SKYE	NORTH END	SOUTH END	LOCAL ACCESS ROAD	1/07/2004		NO PATH	
22090,1	ASHLEIGH AVENUE	FRANKSTON	KARINGAL DRIVE	ROUNDAABOUT (HUDSON)	COLLECTOR ROAD	1/07/2004		KEY ACCESS PATH	
22090,2	ASHLEIGH AVENUE	FRANKSTON	ROUNDAABOUT (HUDSON)	ROUNDAABOUT (HUDSON)	COLLECTOR ROAD	1/07/2004		KEY ACCESS PATH	
22090,3	ASHLEIGH AVENUE	FRANKSTON	ROUNDAABOUT (HUDSON)	ROUNDAABOUT (WANGARRA)	COLLECTOR ROAD	1/07/2004		KEY ACCESS PATH	
22090,4	ASHLEIGH AVENUE	FRANKSTON	ROUNDAABOUT (WANGARRA)	ROUNDAABOUT (WANGARRA)	COLLECTOR ROAD	1/07/2004		KEY ACCESS PATH	
22090,5	ASHLEIGH AVENUE	FRANKSTON	ROUNDAABOUT (WANGARRA)	ROUNDAABOUT (CORAL)	COLLECTOR ROAD	1/07/2004		KEY ACCESS PATH	
22090,6	ASHLEIGH AVENUE	FRANKSTON	ROUNDAABOUT (CORAL)	ROUNDAABOUT (CORAL)	COLLECTOR ROAD	1/07/2004		KEY ACCESS PATH	
22090,7	ASHLEIGH AVENUE	FRANKSTON	ROUNDAABOUT (CORAL)	BEACH STREET	COLLECTOR ROAD	1/07/2004		KEY ACCESS PATH	
930297,1	ASHLEIGH LANE	FRANKSTON	BEACH STREET	ASHLEIGH AVENUE	LANEWAY / RIGHT OF WAY	1/07/2004		NO PATH	
930297,2	ASHLEIGH LANE	FRANKSTON	ASHLEIGH AVENUE	EBL H/N 3 FRAWLEY ST	LANEWAY / RIGHT OF WAY	1/07/2004		NO PATH	
22050,1	ASHLEIGH STREET	FRANKSTON	ASHLEIGH AVENUE	CAMPBELL STREET	LOCAL ACCESS ROAD	1/07/2004		LOCAL PATH	
50404,1	ASHLENE GROVE	CARRUM DOWNS	OBERON DRIVE	SBL H/N 5	LOCAL ACCESS ROAD	1/07/2004		LOCAL PATH	
50408,1	ASHWOOD CLOSE	LANGWARRIN	JACKSON DRIVE	COURT END	LOCAL ACCESS ROAD	1/07/2004		LOCAL PATH	
14090,1	ASHWORTH DRIVE	SEAFORD	DOWNS ROAD	MCBRIDE CRESCENT	LOCAL ACCESS ROAD	1/07/2004		LOCAL PATH	
23990,1	ASPEN COURT	FRANKSTON NORTH	BALLARTO ROAD	COURT END	LOCAL ACCESS ROAD	1/07/2004		LOCAL PATH	
930258,1	ASTALL STREET	CARRUM DOWNS	MCCORMICKS ROAD	SOLFERINO WAY	LOCAL ACCESS ROAD	15/06/2006	PS528814L PS645848N	LOCAL PATH	
12150,1	ASTER AVENUE	CARRUM DOWNS	FRANKSTON-DANDENONG ROAD	STH BND 37	INDUSTRIAL ROAD	1/07/2004		INDUSTRIAL PATH	
12150,2	ASTER AVENUE	CARRUM DOWNS	STH BDN 37	LATHAMS ROAD	INDUSTRIAL ROAD	1/07/2004		INDUSTRIAL PATH	
50414,1	ATHENIUM COURT	CARRUM DOWNS	PARAS DRIVE	COURT END	LOCAL ACCESS ROAD	1/07/2004		LOCAL PATH	
50420,1	ATHOL COURT	LANGWARRIN	WARRANTYTE ROAD	COURT END	LOCAL ACCESS ROAD	1/07/2004		LOCAL PATH	
50426,1	ATKINS COURT	CARRUM DOWNS	CARRUM WOODS DRIVE	COURT END	LOCAL ACCESS ROAD	1/07/2004		NO PATH	
11280,1	ATTUNGA CRESCENT	SEAFORD	EEL RACE ROAD	RAILWAY PARADE	LOCAL ACCESS ROAD	1/07/2004		LOCAL PATH	
50432,1	AUGUSTA COURT	SKYE	DARNLEY DRIVE	COURT END	LOCAL ACCESS ROAD	1/07/2004		NO PATH	
23790,1	AUREA COURT	FRANKSTON NORTH	EXCELSIOR DRIVE	COURT END	LOCAL ACCESS ROAD	1/07/2004		LOCAL PATH	
10840,1	AUSTIN ROAD	SEAFORD	HENRY CRESCENT	CARRINGTON AVENUE	COLLECTOR ROAD	1/07/2004		KEY ACCESS PATH	



Coordinating Road Authority – Frankston City Council									
GIS Key	Road Name	Suburb	From	To	Road Hierarchy Classification	Date of Cessation or Date of Creation	Instrument Plan Ref	Path Hierarchy Classification	Demarcation Agreement
10840,2	AUSTIN ROAD	SEAFORD	CARRINGTON AVENUE	CHICQUITA AVENUE	COLLECTOR ROAD	1/07/2004		KEY ACCESS PATH	
10840,3	AUSTIN ROAD	SEAFORD	CHICQUITA AVENUE	GALWAY STREET	COLLECTOR ROAD	1/07/2004		KEY ACCESS PATH	
10840,4	AUSTIN ROAD	SEAFORD	GALWAY STREET	BRUNEL ROAD	COLLECTOR ROAD	1/07/2004		KEY ACCESS PATH	
10840,5	AUSTIN ROAD	SEAFORD	EAST END	ERWIN DRIVE	COLLECTOR ROAD	1/05/2013		KEY ACCESS PATH	
10840,6	AUSTIN ROAD	SEAFORD	ERWIN DRIVE	MITCHELL STREET	COLLECTOR ROAD	1/05/2013		KEY ACCESS PATH	
50438,1	AUSTRALIS CLOSE	LANGWARRIN	RUBIDA DRIVE	HAMMERHEAD	LOCAL ACCESS ROAD	1/07/2004		LOCAL PATH	
50438,2	AUSTRALIS CLOSE	LANGWARRIN	HAMMERHEAD	HAMMERHEAD	LOCAL ACCESS ROAD	1/07/2004		LOCAL PATH	
50444,1	AVENAL PLACE	CARRUM DOWNS	ROBIN DRIVE	COURT END	LOCAL ACCESS ROAD	1/07/2004		NO PATH	
50456,1	AVERY PLACE	CARRUM DOWNS	CARRINGTON WAY	COURT END	LOCAL ACCESS ROAD	1/07/2004		NO PATH	
50468,1	AVOCET COURT	CARRUM DOWNS	GREENWOOD DRIVE	COURT END	LOCAL ACCESS ROAD	1/07/2004		LOCAL PATH	
50474,1	AVON COURT	LANGWARRIN	RICHARD DRIVE	COURT END	LOCAL ACCESS ROAD	1/07/2004		LOCAL PATH	
31199,1	BACCHUS COURT	FRANKSTON SOUTH	CASUARINA DRIVE	COURT END	LOCAL ACCESS ROAD	1/07/2004		LOCAL PATH	
69977,1	BADEN CLOSE	FRANKSTON SOUTH	NORTH END	SOUTH END	LOCAL ACCESS ROAD	1/07/2004		LOCAL PATH	
40850,1	BADEN POWELL DRIVE	FRANKSTON SOUTH	KARS STREET	HARCOURT AVENUE	COLLECTOR ROAD	1/07/2004		KEY ACCESS PATH	
40850,2	BADEN POWELL DRIVE	FRANKSTON SOUTH	HARCOURT AVENUE	PARKSIDE GROVE	COLLECTOR ROAD	1/07/2004		KEY ACCESS PATH	
40850,3	BADEN POWELL DRIVE	FRANKSTON SOUTH	PARKSIDE GROVE	ROUNDAABOUT (BRIGHTON ST)	COLLECTOR ROAD	1/07/2004		KEY ACCESS PATH	
40850,4	BADEN POWELL DRIVE	FRANKSTON SOUTH	ROUNDAABOUT (BRIGHTON)	ROUNDAABOUT (BRIGHTON)	COLLECTOR ROAD	1/07/2004		KEY ACCESS PATH	
40850,5	BADEN POWELL DRIVE	FRANKSTON SOUTH	ROUNDAABOUT (BRIGHTON ST)	SEAVIEW ROAD	COLLECTOR ROAD	1/07/2004		KEY ACCESS PATH	
40850,6	BADEN POWELL DRIVE	FRANKSTON SOUTH	SEAVIEW ROAD	ROUNDAABOUT (TANGENONG)	COLLECTOR ROAD	1/07/2004		KEY ACCESS PATH	
40850,7	BADEN POWELL DRIVE	FRANKSTON SOUTH	ROUNDAABOUT (TANGENONG)	ROUNDAABOUT (TANGENONG)	COLLECTOR ROAD	1/07/2004		KEY ACCESS PATH	
40850,8	BADEN POWELL DRIVE	FRANKSTON SOUTH	ROUNDAABOUT (TANGENONG)	ROUNDAABOUT (HUMPHRIES)	COLLECTOR ROAD	1/07/2004		KEY ACCESS PATH	
40450,1	BADER COURT	FRANKSTON SOUTH	ITHACA ROAD	COURT END	LOCAL ACCESS ROAD	1/07/2004		LOCAL PATH	
25420,1	BAHLOO COURT	FRANKSTON	ESCABON GROVE	COURT END	LOCAL ACCESS ROAD	1/07/2004		LOCAL PATH	
30790,1	BAILEYANA STREET	FRANKSTON SOUTH	OVERPORT ROAD	FOOT STREET	LOCAL ACCESS ROAD	1/07/2004		LOCAL PATH	
30790,2	BAILEYANA STREET	FRANKSTON SOUTH	FOOT STREET	SYCAMORE ROAD	LOCAL ACCESS ROAD	1/07/2004		KEY ACCESS PATH	
31987,1	BAILLIE COURT	FRANKSTON	HEATHERHILL ROAD	COURT END	LOCAL ACCESS ROAD	1/07/2004		NO PATH	
10430,1	BAINBRIDGE AVENUE	SEAFORD	BOONONG AVENUE	OVERTON ROAD	LOCAL ACCESS ROAD	1/07/2004		LOCAL PATH	
50498,1	BAINBRIDGE COURT	CARRUM DOWNS	GREENWOOD DRIVE	COURT END	LOCAL ACCESS ROAD	1/07/2004		LOCAL PATH	
41300,1	BALAMARA COURT	FRANKSTON SOUTH	MOUNTAIN AVENUE	COURT END	LOCAL ACCESS ROAD	1/07/2004		NO PATH	
30580,1	BALCOMBE STREET	FRANKSTON	WILLIAMS STREET	REID STREET	LOCAL ACCESS ROAD	1/07/2004		LOCAL PATH	
10370,1	BALDWYN STREET	FRANKSTON	KOOKABURRA STREET	NORTH END	INDUSTRIAL ROAD	1/07/2004		INDUSTRIAL PATH	
99513,1	BALINGA DRIVE	SKYE	HERITAGE DRIVE	EDINGRUGH DRIVE	LOCAL ACCESS ROAD	14/09/2004	PS509030F PS438549E PS501280Y	LOCAL PATH	
99513,2	BALINGA DRIVE	SKYE	BALINGA DRIVE	SOUTH END	LOCAL ACCESS ROAD	14/09/2004	PS509030F	LOCAL PATH	
930298,1	BALLARTO LANEWAY	CARRUM DOWNS	PROPERTY BOUNDARY of BALLARTO ROAD	PROPERTY BOUNDARY of ELPARA PLACE		1/07/2004		LOCAL PATH	
87000,1	BALLARTO SERVICE ROAD	CARRUM DOWNS	BALLARTO ROAD	LYREBIRD DRIVE	SERVICE ROAD	1/07/2004		LOCAL PATH	
87000,2	BALLARTO SERVICE ROAD	CARRUM DOWNS	BALLARTO ROAD	BALLARTO ROAD	SERVICE ROAD	1/07/2004		LOCAL PATH	
87000,3	BALLARTO SERVICE ROAD	CARRUM DOWNS	BALLARTO ROAD	1830M FROM F'STON D'NONG RD	SERVICE ROAD	1/07/2004		KEY ACCESS PATH	
87000,4	BALLARTO SERVICE ROAD	CARRUM DOWNS	1830M FROM F'STON D'NONG RD	GREENWOOD DRIVE	SERVICE ROAD	1/07/2004		KEY ACCESS PATH	
87000,5	BALLARTO SERVICE ROAD	CARRUM DOWNS	GREENWOOD DRIVE	DION DRIVE	SERVICE ROAD	1/07/2004		KEY ACCESS PATH	
87000,6	BALLARTO SERVICE ROAD	CARRUM DOWNS	DION DRIVE	PARAS DRIVE	SERVICE ROAD	1/07/2004		KEY ACCESS PATH	
87000,7	BALLARTO SERVICE ROAD	CARRUM DOWNS	PARAS DRIVE	BALLARTO ROAD	SERVICE ROAD	1/07/2004		KEY ACCESS PATH	

Coordinating Road Authority – Frankston City Council									
GIS Key	Road Name	Suburb	From	To	Road Hierarchy Classification	Date of Cessation or Date of Creation	Instrument Plan Ref	Path Hierarchy Classification	Demarcation Agreement
87000,8	BALLARTO SERVICE ROAD	FRANKSTON NORTH	FRANKSTON-DANDENONG SERVICE	ASPEN COURT	SERVICE ROAD	1/07/2004		LOCAL PATH	
87000,9	BALLARTO SERVICE ROAD	FRANKSTON NORTH	ASPEN COURT	TAMARISK DRIVE	SERVICE ROAD	1/07/2004		LOCAL PATH	
930240,1	BALLINTYNE COURT	FRANKSTON SOUTH	THE CONCOURSE	COURT END	LOCAL ACCESS ROAD	28/09/2004	PS521271M	NO PATH	
31950,1	BALLYMORE COURT	FRANKSTON	HEATHERHILL ROAD	COURT END	LOCAL ACCESS ROAD	1/07/2004		LOCAL PATH	
50606,1	BALMAIN DRIVE	CARRUM DOWNS	SHEARWATER DRIVE	FRANKSTON DANDENONG ROAD	LOCAL ACCESS ROAD	1/07/2004		LOCAL PATH	
34345,1	BALMERINO SQUARE	FRANKSTON	GATTINARA DRIVE	BALMERINO SQUARE	LOCAL ACCESS ROAD	1/07/2004		LOCAL PATH	
32505,1	BALMORAL COURT	FRANKSTON SOUTH	MANOR DRIVE	COURT END	LOCAL ACCESS ROAD	1/07/2004		LOCAL PATH	
20075,1	BALMORAL STREET	FRANKSTON	ROUDABOUT (YOUNG)	ROUNDAABOUT (CLYDE)	LOCAL ACCESS ROAD	1/07/2004		KEY CAA PATH	
20075,2	BALMORAL STREET	FRANKSTON	ROUNDAABOUT (CLYDE)	ROUNDAABOUT (CLYDE)	LOCAL ACCESS ROAD	1/07/2004		KEY CAA PATH	
11930,1	BAMBRA COURT	SEAFORD	HENRY CRESCENT	COURT END	LOCAL ACCESS ROAD	1/07/2004		LOCAL PATH	
930394,1	BANDLER DRIVE	CARRUM DOWNS	WILLIAM ROAD	ROUNDAABOUT (COLES)	LOCAL ACCESS ROAD	22/07/2016	PS646315V	LOCAL PATH	
930394,2	BANDLER DRIVE	CARRUM DOWNS	ROUNDAABOUT (COLES)	ROUNDAABOUT (COLES)	LOCAL ACCESS ROAD	22/07/2016	PS646315V	LOCAL PATH	
40740,1	BANGALAY AVENUE	FRANKSTON SOUTH	OVERPORT ROAD	PAMELA COURT	LOCAL ACCESS ROAD	1/07/2004		NO PATH	
40740,2	BANGALAY AVENUE	FRANKSTON SOUTH	PAMELA COURT	COURT END	LOCAL ACCESS ROAD	1/07/2004		NO PATH	
35540,1	BANGOR DRIVE	FRANKSTON	CRANBOURNE ROAD	OLINDA PLACE	LOCAL ACCESS ROAD	1/07/2004		LOCAL PATH	
35540,2	BANGOR DRIVE	FRANKSTON	OLINDA PLACE	WHITFORD WAY	LOCAL ACCESS ROAD	1/07/2004		LOCAL PATH	
98843,1	BANJO BOULEVARD	CARRUM DOWNS	MCCORMICKS ROAD	CASTLEREAGH STREET	LOCAL ACCESS ROAD	1/07/2004		LOCAL PATH	
31206,1	BANKSIA COURT	FRANKSTON SOUTH	CASUARINA DRIVE	COURT END	LOCAL ACCESS ROAD	1/07/2004		NO PATH	
50642,1	BANKSIA COURT	LANGWARRIN	HORNSBY DRIVE	COURT END	LOCAL ACCESS ROAD	1/07/2004		NO PATH	
30880,1	BANOO COURT	FRANKSTON SOUTH	TOWERHILL ROAD	COURT END	LOCAL ACCESS ROAD	1/07/2004		NO PATH	
50648,1	BANYAN CLOSE	CARRUM DOWNS	LUSCOMBE AVENUE	COURT END	LOCAL ACCESS ROAD	1/07/2004		LOCAL PATH	
22450,1	BANYAN DRIVE	FRANKSTON	LINDRUM ROAD	BELAR AVENUE	LOCAL ACCESS ROAD	1/07/2004		LOCAL PATH	
69940,1	BANYAN ROAD	CARRUM DOWNS	ROSSITER ROAD	COURT END	UNSEALED ROAD	1/07/2004		NO PATH	
31194,1	BANYULE COURT	FRANKSTON SOUTH	HERITAGE AVENUE	COURT END	LOCAL ACCESS ROAD	1/07/2004		LOCAL PATH	
24310,1	BARAK COURT	FRANKSTON	BERBERIS CRESCENT	COURT END	LOCAL ACCESS ROAD	1/07/2004		LOCAL PATH	
22950,1	BARCLAY AVENUE	FRANKSTON	MCMAHONS ROAD	LAWN COURT	LOCAL ACCESS ROAD	1/07/2004		LOCAL PATH	
22950,2	BARCLAY AVENUE	FRANKSTON	LAWN COURT	FRANK STREET	LOCAL ACCESS ROAD	1/07/2004		LOCAL PATH	
98845,1	BARCOO COURT	CARRUM DOWNS	CASTLEREAGH STREET	COURT END	LOCAL ACCESS ROAD	16/12/2005	PS506171C	LOCAL PATH	
10610,1	BARDIA AVENUE	SEAFORD	WELLS ROAD	PATRICK COURT	COLLECTOR ROAD	1/07/2004		INDUSTRIAL PATH	
10610,2	BARDIA AVENUE	SEAFORD	PATRICK COURT	MORESBY AVENUE	COLLECTOR ROAD	1/07/2004		INDUSTRIAL PATH	
10610,3	BARDIA AVENUE	SEAFORD	MORESBY AVENUE	GOVAN STREET	COLLECTOR ROAD	1/07/2004		INDUSTRIAL PATH	
10610,4	BARDIA AVENUE	SEAFORD	GOVAN STREET	FORTESC AVENUE	COLLECTOR ROAD	1/07/2004		INDUSTRIAL PATH	
10610,5	BARDIA AVENUE	SEAFORD	FORTESCUE AVENUE	WEST END	LOCAL ACCESS ROAD	1/07/2004		LOCAL PATH	
32405,1	BARDWELL AVENUE	FRANKSTON	MCMURTRY WAY	GUILDFORD CLOSE	LOCAL ACCESS ROAD	1/07/2004		LOCAL PATH	
25430,1	BARITE PLACE	FRANKSTON	ESCABON GROVE	COURT END	LOCAL ACCESS ROAD	1/07/2004		LOCAL PATH	
21168,1	BARKALA COURT	FRANKSTON	DALPURA CIRCUIT	COURT END	LOCAL ACCESS ROAD	1/07/2004		NO PATH	
31510,1	BARMAH COURT	FRANKSTON SOUTH	NORTH END	SBL NO 3	LOCAL ACCESS ROAD	1/07/2004		NO PATH	
31510,2	BARMAH COURT	FRANKSTON SOUTH	HOUSE NO 3	SBL H/N 10	LOCAL ACCESS ROAD	1/07/2004		NO PATH	
930398,1	BARNETT AVENUE	CARRUM DOWNS	ROUNDAABOUT (BANDLER)	DEAD END	LOCAL ACCESS ROAD	15/11/2017	PS646315V	LOCAL PATH	
50672,1	BARRETT'S ROAD	LANGWARRIN SOUTH	ROBINSONS ROAD	500M FROM ROBINSONS ROAD	UNSEALED ROAD	1/07/2004		NO PATH	
50672,2	BARRETT'S ROAD	LANGWARRIN SOUTH	500M FROM ROBINSONS ROAD	CLEMAC CLOSE	UNSEALED ROAD	1/07/2004		NO PATH	

Coordinating Road Authority – Frankston City Council									
GIS Key	Road Name	Suburb	From	To	Road Hierarchy Classification	Date of Cessation or Date of Creation	Instrument Plan Ref	Path Hierarchy Classification	Demarcation Agreement
50672,3	BARRETT'S ROAD	LANGWARRIN SOUTH	CLEMAC CLOSE	1350M FROM ROBINSONS ROAD	UNSEALED ROAD	1/07/2004		NO PATH	
50672,4	BARRETT'S ROAD	LANGWARRIN SOUTH	1350M FROM ROBINSONS ROAD	GOLF LINKS ROAD	UNSEALED ROAD	1/07/2004		NO PATH	
42980,1	BARRIE DALE GROVE	FRANKSTON SOUTH	MOOROODUC HIGHWAY	WBL H/N 6	LOCAL ACCESS ROAD	1/07/2004		NO PATH	
42980,2	BARRIE DALE GROVE	FRANKSTON SOUTH	WBL H/N 6	HAMMERHEAD	LOCAL ACCESS ROAD	1/07/2004		NO PATH	
93968,1	BARRINE COURT	SKYE	EDINBURGH DRIVE	COURT END	LOCAL ACCESS ROAD	15/11/2004	PS501280Y	NO PATH	
11520,1	BARRY STREET	SEAFORD	SEAFORD ROAD	ROUNDAABOUT (FELLOWES)	LOCAL ACCESS ROAD	1/07/2004		LOCAL PATH	
11520,2	BARRY STREET	SEAFORD	ROUNDAABOUT (FELLOWES)	ROUNDAABOUT (FELLOWES)	LOCAL ACCESS ROAD	1/07/2004		LOCAL PATH	
11520,3	BARRY STREET	SEAFORD	ROUNDAABOUT (FELLOWES)	MADDEN STREET	LOCAL ACCESS ROAD	1/07/2004		LOCAL PATH	
32415,1	BARTLETT STREET	FRANKSTON SOUTH	MOOROODUC HIGHWAY	BDY HSE 26	LOCAL ACCESS ROAD	1/07/2004		NO PATH	
32415,2	BARTLETT STREET	FRANKSTON SOUTH	BDY HSE 26	HOUSE NO 54	LOCAL ACCESS ROAD	1/07/2004		NO PATH	
32415,3	BARTLETT STREET	FRANKSTON SOUTH	HOUSE NO 54	COURT END	LOCAL ACCESS ROAD	1/07/2004		NO PATH	
31850,1	BARWON AVENUE	FRANKSTON	GULWA AVENUE	COURT END	LOCAL ACCESS ROAD	1/07/2004		LOCAL PATH	
12580,1	BAWDEN STREET	CARRUM DOWNS	DANDE HIGHWAY	CLIFTON GROVE	LOCAL ACCESS ROAD	1/07/2004		LOCAL PATH	
30070,2	BAXTER STREET	FRANKSTON	DAVEY STREET	PARK STREET	KEY CENTRAL ACTIVITIES AREA ROAD	1/07/2004		PRIMARY SHARED PATH	
30070,3	BAXTER STREET	FRANKSTON	PARK STREET	DAVEY STREET	KEY CENTRAL ACTIVITIES AREA ROAD	1/07/2004		PRIMARY SHARED PATH	
930299,1	BAY LANE	FRANKSTON	NEPEAN HIGHWAY	WBL H/N 16 DAVEY ST	LANEWAY / RIGHT OF WAY	1/07/2004		NO PATH	
40055,1	BAY STREET SOUTH	FRANKSTON	MEDIAN NEPEAN HIGHWAY	PLOWMAN PLACE	KEY CENTRAL ACTIVITIES AREA ROAD	1/07/2004		KEY CAA PATH	
40055,2	BAY STREET SOUTH	FRANKSTON	PLOWMAN PLACE	HIGH STREET	KEY CENTRAL ACTIVITIES AREA ROAD	1/07/2004		KEY CAA PATH	
50744,1	BAYPORT DRIVE	LANGWARRIN	WARRANTYTE ROAD	LANDHILL CLOSE	LOCAL ACCESS ROAD	1/07/2004		LOCAL PATH	
10655,1	BAYSIDE GROVE	SEAFORD	SEAFORD ROAD	SOUTH END	LOCAL ACCESS ROAD	1/07/2004		LOCAL PATH	
42720,1	BAYVIEW ROAD	FRANKSTON	YUILLE STREET	HAKA STREET	LOCAL ACCESS ROAD	1/07/2004		LOCAL PATH	
42720,2	BAYVIEW ROAD	FRANKSTON	HAKA STREET	FOOT STREET	LOCAL ACCESS ROAD	1/07/2004		LOCAL PATH	
10090,1	BEACH GROVE	SEAFORD	ENTRANCE LANE	SOUTH END	UNSEALED ROAD	1/07/2004		NO PATH	
930300,1	BEACH LANE	FRANKSTON	BEACH STREET	OLSEN STREET	LANEWAY / RIGHT OF WAY	1/07/2004		NO PATH	
80002,1	BEACH SERVICE ROAD	FRANKSTON	BEACH STREET	PETRIE STREET	SERVICE ROAD	1/07/2004		KEY ACCESS PATH	
80002,2	BEACH SERVICE ROAD	FRANKSTON	BEACH STREET	FRAWLEY STREET	SERVICE ROAD	1/07/2004		KEY ACCESS PATH	
21300,1	BEACH STREET	FRANKSTON	CRANBOURNE ROAD	ROUNDAABOUT (ASHLEIGH)	MAJOR ROAD	1/07/2004		LOCAL PATH	
21300,10	BEACH STREET	FRANKSTON	DANDENONG ROAD W	NEPEAN HIGHWAY	KEY CENTRAL ACTIVITIES AREA ROAD	1/07/2004		KEY CAA PATH	
21300,11	BEACH STREET	FRANKSTON	NEPEAN HIGHWAY	KANANOOK CREEK BOULEVARD	KEY CENTRAL ACTIVITIES AREA ROAD	1/07/2004		KEY CAA PATH	
21300,12	BEACH STREET	FRANKSTON	KANANOOK CREEK BOULEVARD	GOULD STREET	UNSEALED ROAD	1/07/2004		LOCAL PATH	
21300,13	BEACH STREET	FRANKSTON	GOULD STREET	WEST END	LOCAL ACCESS ROAD	1/07/2004		LOCAL PATH	
21300,14	BEACH STREET	FRANKSTON	ROUNDAABOUT (ASHLEIGH)	CRANBOURNE ROAD	MAJOR ROAD	1/07/2004		NO PATH	
21300,2	BEACH STREET	FRANKSTON	ROUNDAABOUT (ASHLEIGH)	ROUNDAABOUT (ASHLEIGH)	MAJOR ROAD	1/07/2004		KEY ACCESS PATH	
21300,3	BEACH STREET	FRANKSTON	ROUNDAABOUT (ASHLEIGH)	LEONARD STREET	MAJOR ROAD	1/07/2004		KEY ACCESS PATH	
21300,4	BEACH STREET	FRANKSTON	LEONARD STREET	ROYLE STREET	MAJOR ROAD	1/07/2004		KEY ACCESS PATH	
21300,5	BEACH STREET	FRANKSTON	ROYLE STREET	JOLLY STREET	MAJOR ROAD	1/07/2004		KEY ACCESS PATH	
21300,6	BEACH STREET	FRANKSTON	JOLLY STREET	ROUNDAABOUT (QUEEN)	MAJOR ROAD	1/07/2004		KEY ACCESS PATH	
21300,7	BEACH STREET	FRANKSTON	ROUNDAABOUT (QUEEN)	ROUNDAABOUT (QUEEN)	MAJOR ROAD	1/07/2004		KEY ACCESS PATH	
21300,8	BEACH STREET	FRANKSTON	ROUNDAABOUT (QUEEN)	SMYTH STREET	MAJOR ROAD	1/07/2004		KEY ACCESS PATH	
21300,9	BEACH STREET	FRANKSTON	SMYTH STREET	FLETCHER ROAD	MAJOR ROAD	1/07/2004		KEY CAA PATH	
50768,1	BEACON DRIVE	LANGWARRIN	CRANBOURNE FRANKSTON ROAD	GRANITE DRIVE	LOCAL ACCESS ROAD	1/07/2004		LOCAL PATH	

Coordinating Road Authority – Frankston City Council									
GIS Key	Road Name	Suburb	From	To	Road Hierarchy Classification	Date of Cessation or Date of Creation	Instrument Plan Ref	Path Hierarchy Classification	Demarcation Agreement
31660,1	BEACONSFIELD AVENUE	FRANKSTON	LARDNER ROAD	ROBERTS STREET	LOCAL ACCESS ROAD	1/07/2004		KEY ACCESS PATH	
24700,1	BEAUMONT CRESCENT	FRANKSTON	SKYE ROAD	FINGAL DRIVE	LOCAL ACCESS ROAD	1/07/2004		LOCAL PATH	
50786,1	BECKENHAM PLACE	LANGWARRIN	CRANHAVEN ROAD	COURT END	LOCAL ACCESS ROAD	1/07/2004		LOCAL PATH	
10040,1	BECKWITH GROVE	SEAFORD	NORTH END	SOUTH END	UNSEALED ROAD	1/07/2004		LOCAL PATH	
50798,1	BEECH STREET	LANGWARRIN	MCCLELLAND DRIVE	WEST END OF LATM	LOCAL ACCESS ROAD	1/07/2004		NO PATH	
50798,2	BEECH STREET	LANGWARRIN	WEST END OF LATM	EAST END OF LATM	LOCAL ACCESS ROAD	1/07/2004		NO PATH	
50798,3	BEECH STREET	LANGWARRIN	EAST END OF LATM	POPLAR GROVE	LOCAL ACCESS ROAD	1/07/2004		NO PATH	
50798,4	BEECH STREET	LANGWARRIN	POPLAR GROVE	TURNER ROAD	LOCAL ACCESS ROAD	1/07/2004		LOCAL PATH	
50798,5	BEECH STREET	LANGWARRIN	TURNER ROAD	LONG STREET	LOCAL ACCESS ROAD	1/07/2004		LOCAL PATH	
22480,1	BELAR AVENUE	FRANKSTON	KARINGAL DRIVE	TERI STREET	LOCAL ACCESS ROAD	1/07/2004		KEY ACCESS PATH	
22480,2	BELAR AVENUE	FRANKSTON	TERI STREET	BENANEE DRIVE	LOCAL ACCESS ROAD	1/07/2004		KEY ACCESS PATH	
22480,3	BELAR AVENUE	FRANKSTON	BENANEE DRIVE	COURT END	LOCAL ACCESS ROAD	1/07/2004		LOCAL PATH	
50812,1	BELGRAVE PLACE	CARRUM DOWNS	PARKDALE DRIVE	COURT END	LOCAL ACCESS ROAD	1/07/2004		LOCAL PATH	
42210,1	BELL STREET	FRANKSTON	WILLIAMS STREET	COURT END	LOCAL ACCESS ROAD	1/07/2004		NO PATH	
930356,1	BELLARY LANE	LANGWARRIN SOUTH	ROBINSONS ROAD	SOUTH END	LOCAL ACCESS ROAD	28/11/2011	PS632409P	NO PATH	
50816,1	BELLBIRD COURT	LANGWARRIN	WESTERNPORT HIGHWAY	COURT END	UNSEALED ROAD	1/07/2004		NO PATH	
40745,1	BELLBROOK COURT	FRANKSTON SOUTH	OVERPORT ROAD	COURT END	LOCAL ACCESS ROAD	1/07/2004		NO PATH	
11830,1	BELLEVUE CRESCENT	SEAFORD	SEAFORD ROAD	CENTENARY STREET	LOCAL ACCESS ROAD	1/07/2004		LOCAL PATH	
50841,1	BELMONT COURT	CARRUM DOWNS	PARKDALE DRIVE	COURT END	LOCAL ACCESS ROAD	1/07/2004		LOCAL PATH	
50841,2	BELMONT COURT	CARRUM DOWNS	BELMONT COURT	COURT END	LOCAL ACCESS ROAD	1/07/2004		NO PATH	
11710,1	BELVEDERE ROAD	SEAFORD	CARRINGTON AVENUE	CHICQUI AVENUE	LOCAL ACCESS ROAD	1/07/2004		KEY ACCESS PATH	
11710,2	BELVEDERE ROAD	SEAFORD	CHICQUI AVENUE	GALWAY STREET	LOCAL ACCESS ROAD	1/07/2004		LOCAL PATH	
11710,3	BELVEDERE ROAD	SEAFORD	GALWAY STREET	EAST SEAFORD RESERVE	LOCAL ACCESS ROAD	1/07/2004		LOCAL PATH	
40420,1	BEMBRIDGE AVENUE	FRANKSTON SOUTH	NEPEAN HIGHWAY	COURT END	LOCAL ACCESS ROAD	1/07/2004		LOCAL PATH	
22540,1	BENANEE DRIVE	FRANKSTON	LINDRUM ROAD	ROUNDAABOUT (BENANEE)	LOCAL ACCESS ROAD	1/07/2004		KEY ACCESS PATH	
22540,2	BENANEE DRIVE	FRANKSTON	ROUNDAABOUT (BENANEE)	ROUNDAABOUT (BENANEE)	LOCAL ACCESS ROAD	1/07/2004		KEY ACCESS PATH	
22540,3	BENANEE DRIVE	FRANKSTON	ROUNDAABOUT (BENANEE)	BALLAM PARK	LOCAL ACCESS ROAD	1/07/2004		KEY ACCESS PATH	
70055,1	BENDEMERE RISE	LANGWARRIN	UNION ROAD	HUNTINGTOWER CRESCENT	LOCAL ACCESS ROAD	1/07/2004		LOCAL PATH	
11960,1	BENELONG CRESCENT	SEAFORD	KINSALE STREET	TI-TREE CRESCENT	LOCAL ACCESS ROAD	1/07/2004		LOCAL PATH	
15020,1	BENNETT COURT	SEAFORD	OLD WELLS ROAD	COURT END	UNSEALED ROAD	1/07/2004		NO PATH	
25380,1	BENONG PLACE	FRANKSTON	NARANGA CRESCENT	COURT END	LOCAL ACCESS ROAD	1/07/2004		LOCAL PATH	
40350,1	BENTICK STREET	FRANKSTON	CLIFF ROAD	BL NO 6	LOCAL ACCESS ROAD	1/07/2004		NO PATH	
42260,1	BENTLEY PLACE	FRANKSTON	GEORGE STREET	MONTAGUE PARK	LOCAL ACCESS ROAD	1/07/2004		LOCAL PATH	
10490,1	BENTON AVENUE	SEAFORD	OVERTON ROAD	BOONONG AVENUE	COLLECTOR ROAD	1/07/2004		LOCAL PATH	
24480,1	BERBERIS CRESCENT	FRANKSTON	DERNA CRESCENT	KASHMIR CRESCENT	LOCAL ACCESS ROAD	1/07/2004		LOCAL PATH	
50870,1	BERGMAN ROAD	LANGWARRIN	NORTH ROAD	JAMIESON COURT	LOCAL ACCESS ROAD	1/07/2004		NO PATH	
50870,2	BERGMAN ROAD	LANGWARRIN	JAMIESON COURT	BL NO 15/17	LOCAL ACCESS ROAD	1/07/2004		NO PATH	
50870,3	BERGMAN ROAD	LANGWARRIN	NORTH END	GUMHILL DRIVE	UNSEALED ROAD	1/07/2004		NO PATH	
50870,4	BERGMAN ROAD	LANGWARRIN	GUMHILL DRIVE	ROBINSONS ROAD	UNSEALED ROAD	1/07/2004		NO PATH	
930236,1	BERNARD PLACE	CARRUM DOWNS	SPENCER DRIVE	COURT END	LOCAL ACCESS ROAD	23/11/2004	PS509602K	LOCAL PATH	
22190,1	BERRINGA STREET	FRANKSTON	WANGARRA ROAD	CORAL STREET	LOCAL ACCESS ROAD	1/07/2004		LOCAL PATH	

Coordinating Road Authority – Frankston City Council									
GIS Key	Road Name	Suburb	From	To	Road Hierarchy Classification	Date of Cessation or Date of Creation	Instrument Plan Ref	Path Hierarchy Classification	Demarcation Agreement
25170,1	BERWICK CLOSE	FRANKSTON	WOLSLEY AVENUE	COURT END	LOCAL ACCESS ROAD	1/07/2004		LOCAL PATH	
56915,1	BERYL COURT	SKYE	OVERALL DRIVE	COURT END	LOCAL ACCESS ROAD	1/07/2004		NO PATH	
15040,1	BETHUNE COURT	SEAFORD	OLD WELLS ROAD	COURT END	UNSEALED ROAD	1/07/2004		NO PATH	
50906,1	BETTER BOY COURT	SKYE	RANGVIEW DRIVE	COURT END	LOCAL ACCESS ROAD	1/07/2004		NO PATH	
23110,1	BEVERLEY CLOSE	FRANKSTON	DRYSDALE AVENUE	COURT END	LOCAL ACCESS ROAD	1/07/2004		LOCAL PATH	
50912,1	BEVERLEY COURT	LANGWARRIN	NORTH GATEWAY	COURT END	LOCAL ACCESS ROAD	1/07/2004		LOCAL PATH	
50924,1	BEVNOL ROAD	LANGWARRIN	WARRANTYTE ROAD	BOUNDRY 46	LOCAL ACCESS ROAD	1/07/2004		LOCAL PATH	
50924,2	BEVNOL ROAD	LANGWARRIN	BOUNDRY 46	SUNNYBANK ROAD	LOCAL ACCESS ROAD	1/07/2004		NO PATH	
50939,1	BIANCO COURT	LANGWARRIN	CRANBOURNE ROAD	COURT END	LOCAL ACCESS ROAD	1/07/2004		NO PATH	
34470,1	BIARRITZ COURT	FRANKSTON	ISABELLA CRESCENT	COURT END	LOCAL ACCESS ROAD	1/07/2004		LOCAL PATH	
22410,1	BIDGEE STREET	FRANKSTON	LINDRUM ROAD	WYNDEN DRIVE	LOCAL ACCESS ROAD	1/07/2004		LOCAL PATH	
24770,1	BINDI CLOSE	FRANKSTON	HAYDEN AVENUE	COURT END	LOCAL ACCESS ROAD	1/07/2004		LOCAL PATH	
50954,1	BIRCH COURT	LANGWARRIN	BURGESS DRIVE	COURT END	LOCAL ACCESS ROAD	1/07/2004		LOCAL PATH	
24450,1	BIRCH GROVE	FRANKSTON	KARINGAL DRIVE	BRENTWOOD CRESCENT	LOCAL ACCESS ROAD	1/07/2004		LOCAL PATH	
930319,1	BIRDROCK COURT	CARRUM DOWNS	SKY WAY	COURT END	LOCAL ACCESS ROAD	13/01/2009	PS519279H	LOCAL PATH	
930245,1	BIRDSWOOD COURT	LANGWARRIN SOUTH	MCCLELLAND DRIVE	COURT END	LOCAL ACCESS ROAD	13/09/2005	PS442573J	NO PATH	
34850,1	BIRDWOOD STREET	FRANKSTON	CLARIDON STREET	PLAYNE STREET	LOCAL ACCESS ROAD	1/07/2004		LOCAL PATH	
50960,1	BIRGITA COURT	LANGWARRIN	STEVENS ROAD	COURT END	LOCAL ACCESS ROAD	1/07/2004		LOCAL PATH	
22980,1	BIRKDALE COURT	FRANKSTON	GRIMWADE CRESCENT	COURT END	LOCAL ACCESS ROAD	1/07/2004		LOCAL PATH	
21182,1	BIRTINYA COURT	FRANKSTON	PALKANA STREET	COURT END	LOCAL ACCESS ROAD	1/07/2004		NO PATH	
930291,1	BLACK SHEOAK PLACE	LANGWARRIN	BLACK WALLABY DRIVE	SOUTH END	LOCAL ACCESS ROAD	22/12/2007	PS537447L	LOCAL PATH	
930162,1	BLACK WALLABY DRIVE	LANGWARRIN	FLAME ROBIN	QUAIL PLACE	LOCAL ACCESS ROAD	1/07/2004		LOCAL PATH	
930162,2	BLACK WALLABY DRIVE	LANGWARRIN	QUAIL PLACE	BRONZEWING COURT	LOCAL ACCESS ROAD	8/09/2006	PS531863D PS537447L	LOCAL PATH	
50966,1	BLACK WATTLE WAY	CARRUM DOWNS	CADLES ROAD	CARRUM WOODS DRIVE	LOCAL ACCESS ROAD	1/07/2004		LOCAL PATH	
23370,1	BLACKBUTT COURT	FRANKSTON NORTH	TALLOWWOOD STREET	COURT END	LOCAL ACCESS ROAD	1/07/2004		LOCAL PATH	
23140,1	BLACKHEATH AVENUE	FRANKSTON	DRYSDALE AVENUE	FRANK STREET	LOCAL ACCESS ROAD	1/07/2004		LOCAL PATH	
32416,1	BLACKWOOD COURT	FRANKSTON SOUTH	WOODSIDE AVENUE	COURT END	LOCAL ACCESS ROAD	1/07/2004		LOCAL PATH	
42460,1	BLAIR AVENUE	FRANKSTON SOUTH	KARS STREET	RENNIE STREET	LOCAL ACCESS ROAD	1/07/2004		LOCAL PATH	
42460,2	BLAIR AVENUE	FRANKSTON SOUTH	RENNIE STREET	IDON AVENUE	LOCAL ACCESS ROAD	1/07/2004		LOCAL PATH	
31120,1	BLAXLAND AVENUE	FRANKSTON SOUTH	MOOROODUC ROAD	HUME COURT	LOCAL ACCESS ROAD	1/07/2004		LOCAL PATH	
31120,2	BLAXLAND AVENUE	FRANKSTON SOUTH	HUME COURT	LAWSON AVENUE	LOCAL ACCESS ROAD	1/07/2004		LOCAL PATH	
32503,1	BLENHEIM PLACE	FRANKSTON SOUTH	MANOR DRIVE	COURT END	LOCAL ACCESS ROAD	1/07/2004		NO PATH	
31690,1	BLOOM STREET	FRANKSTON	HILLCREST ROAD	ROBERTS STREET	LOCAL ACCESS ROAD	1/07/2004		KEY ACCESS PATH	
31690,2	BLOOM STREET	FRANKSTON	ROBERTS STREET	MONASH UNIVERSITY	LOCAL ACCESS ROAD	1/07/2004		KEY ACCESS PATH	
69999,1	BLUE GUM MEWS	LANGWARRIN	COTONEASTER WAY	COURT END	LOCAL ACCESS ROAD	1/07/2004		NO PATH	
930119,1	BLUE WREN RISE	CARRUM DOWNS	FLORA PARK WAY	COURT END	LOCAL ACCESS ROAD	1/07/2004		LOCAL PATH	
22768,1	BLUEGRASS WALK	FRANKSTON	BOKISSA DRIVE	BLUEGRASS WALK	LOCAL ACCESS ROAD	1/07/2004		NO PATH	
22768,2	BLUEGRASS WALK	FRANKSTON	HAMMERHEAD-WEST	HAMMERHEAD-EAST	LOCAL ACCESS ROAD	1/07/2004		NO PATH	
34600,1	BODALLA COURT	FRANKSTON	HEATHERHILL ROAD	COURT END	LOCAL ACCESS ROAD	1/07/2004		NO PATH	
11030,1	BOGNOR AVENUE	SEAFORD	ARMSTRONGS ROAD	SELSEY STREET	LOCAL ACCESS ROAD	1/07/2004		LOCAL PATH	
24860,1	BOGONG COURT	FRANKSTON	KARINGAL DRIVE	COURT END	LOCAL ACCESS ROAD	1/07/2004		LOCAL PATH	



Coordinating Road Authority – Frankston City Council									
GIS Key	Road Name	Suburb	From	To	Road Hierarchy Classification	Date of Cessation or Date of Creation	Instrument Plan Ref	Path Hierarchy Classification	Demarcation Agreement
22765,1	BOKISSA DRIVE	FRANKSTON	SKYE ROAD	BLUEGRASS WALK	LOCAL ACCESS ROAD	1/07/2004		KEY ACCESS PATH	
22765,2	BOKISSA DRIVE	FRANKSTON	BLUEGRASS WK	SKYE ROAD	LOCAL ACCESS ROAD	1/07/2004		KEY ACCESS PATH	
31155,1	BOLTE COURT	FRANKSTON SOUTH	MOOROODUC ROAD	COURT END	LOCAL ACCESS ROAD	1/07/2004		NO PATH	
51026,1	BOLTON COURT	LANGWARRIN	HENSHAW STREET	COURT END	LOCAL ACCESS ROAD	1/07/2004		LOCAL PATH	
930386,1	BONACCI PLACE	LANGWARRIN	MILLCENT PLACE	WEST END	LOCAL ACCESS ROAD	5/07/2012	PS627655C	NO PATH	
32390,1	BONDI AVENUE	FRANKSTON	HEATHERHILL ROAD	ROUNDAABOUT (MARGATE)	LOCAL ACCESS ROAD	1/07/2004		LOCAL PATH	
32390,2	BONDI AVENUE	FRANKSTON	ROUNDAABOUT (MARGATE)	ROUNDAABOUT (MARGATE)	LOCAL ACCESS ROAD	1/07/2004		LOCAL PATH	
32390,3	BONDI AVENUE	FRANKSTON	ROUNDAABOUT (MARGATE)	BRUCE ROAD	LOCAL ACCESS ROAD	1/07/2004		LOCAL PATH	
32390,4	BONDI AVENUE	FRANKSTON	BRUCE ROAD	BOUNDRY # 65	LOCAL ACCESS ROAD	1/07/2004		LOCAL PATH	
32390,5	BONDI AVENUE	FRANKSTON	BOUNDRY # 65	BROOKLYN AVENUE	LOCAL ACCESS ROAD	1/07/2004		LOCAL PATH	
10500,1	BOONONG AVENUE	SEAFORD	KLAUER ROAD	CARDER AVENUE	COLLECTOR ROAD	1/07/2004		KEY ACCESS PATH	
10500,2	BOONONG AVENUE	SEAFORD	CARDER AVENUE	BENTON AVENUE	COLLECTOR ROAD	1/07/2004		LOCAL PATH	
34390,1	BORDEAUX COURT	FRANKSTON	GATTINARA DRIVE	COURT END	LOCAL ACCESS ROAD	1/07/2004		NO PATH	
25510,1	BOREE COURT	FRANKSTON	LUCERNE CRESCENT	COURT END	LOCAL ACCESS ROAD	1/07/2004		LOCAL PATH	
32250,1	BORONIA CLOSE	FRANKSTON	WATTLE DRIVE	COURT END	LOCAL ACCESS ROAD	1/07/2004		LOCAL PATH	
51050,1	BORONIA COURT	CARRUM DOWNS	PINEWOOD DRIVE	COURT END	LOCAL ACCESS ROAD	1/07/2004		LOCAL PATH	
11600,1	BOSTON AVENUE	SEAFORD	SEAFORD ROAD	PIMPALA AVENUE	LOCAL ACCESS ROAD	1/07/2004		LOCAL PATH	
70000,1	BOTTLEBRUSH COURT	LANGWARRIN	COTONEASTER WAY	BOTTLEBRUSH COURT	LOCAL ACCESS ROAD	1/07/2004		LOCAL PATH	
70000,2	BOTTLEBRUSH COURT	LANGWARRIN	NORTH END	SOUTH END	LOCAL ACCESS ROAD	1/07/2004		LOCAL PATH	
13380,1	BOUNDARY ROAD	CARRUM DOWNS	FRANKSTON-DANDENONG ROAD	EBL H/N 31	MAJOR ROAD	1/07/2004		INDUSTRIAL PATH	
13380,2	BOUNDARY ROAD	CARRUM DOWNS	EBL H/N 31	CLIFTON GROVE	MAJOR ROAD	13/12/2010		INDUSTRIAL PATH	
13380,3	BOUNDARY ROAD	CARRUM DOWNS	CLIFTON GROVE	COLEMANS ROAD	MAJOR ROAD	13/12/2010		INDUSTRIAL PATH	
24010,1	BOUVARDIA CRESCENT	FRANKSTON NORTH	BALLARTO ROAD	TAMARISK DRIVE	LOCAL ACCESS ROAD	1/07/2004		LOCAL PATH	
930166,1	BOUVERIE PLACE	SKYE	CHARDONNAY DRIVE	BOUVERIE PLACE	LOCAL ACCESS ROAD	1/07/2004		NO PATH	
930166,2	BOUVERIE PLACE	SKYE	NORTH END	SOUTH END	LOCAL ACCESS ROAD	1/07/2004		NO PATH	
51104,1	BOWER COURT	LANGWARRIN	JACKSON DRIVE	COURT END	LOCAL ACCESS ROAD	1/07/2004		LOCAL PATH	
51110,1	BOWERBIRD PLACE	CARRUM DOWNS	LYREBIRD DRIVE	COURT END	LOCAL ACCESS ROAD	1/07/2004		NO PATH	
40460,1	BOWES STREET	FRANKSTON SOUTH	ITHACA ROAD	RONALD AVENUE	LOCAL ACCESS ROAD	1/07/2004		LOCAL PATH	
25260,1	BOWMAN COURT	FRANKSTON	HAVANA CRESCENT	COURT END	LOCAL ACCESS ROAD	1/07/2004		LOCAL PATH	
51116,1	BRADFORD DRIVE	CARRUM DOWNS	SHERBOURNE DRIVE	SBL H/N 14	LOCAL ACCESS ROAD	1/07/2004		LOCAL PATH	
51116,2	BRADFORD DRIVE	CARRUM DOWNS	SBL H/N 14	COURT END	LOCAL ACCESS ROAD	27/02/2014	PS700366D	LOCAL PATH	
15320,1	BRADSHAW STREET	FRANKSTON	ORWIL STREET	COURT END	LOCAL ACCESS ROAD	1/07/2004		LOCAL PATH	
11380,1	BRAEMAR STREET	SEAFORD	HADLEY STREET	DAN-VAL HIGHWAY	LOCAL ACCESS ROAD	1/07/2004		LOCAL PATH	
10340,1	BRAGGE STREET	FRANKSTON	TOOYAL STREET	MEREWEATHE AVENUE	LOCAL ACCESS ROAD	1/07/2004		LOCAL PATH	
51146,1	BREESE ROAD	LANGWARRIN	MONIQUE DRIVE	LANGWAN ROAD	LOCAL ACCESS ROAD	1/07/2004		LOCAL PATH	
24580,1	BRENTWOOD CRESCENT	FRANKSTON	LINDRUM ROAD	HELENA COURT	LOCAL ACCESS ROAD	1/07/2004		LOCAL PATH	
24580,2	BRENTWOOD CRESCENT	FRANKSTON	HELENA COURT	BERBERIS CRESCENT	LOCAL ACCESS ROAD	1/07/2004		LOCAL PATH	
12381,1	BRETT DRIVE	CARRUM DOWNS	LATHAMS ROAD	ROUNDAABOUT (JACK)	INDUSTRIAL ROAD	1/07/2004		INDUSTRIAL PATH	
12381,2	BRETT DRIVE	CARRUM DOWNS	ROUNDAABOUT (JACK)	ROUNDAABOUT (JACK)	INDUSTRIAL ROAD	1/07/2004		INDUSTRIAL PATH	
12381,3	BRETT DRIVE	CARRUM DOWNS	ROUNDAABOUT (JACK)	NORTH END	INDUSTRIAL ROAD	1/07/2004		INDUSTRIAL PATH	
51164,1	BRIAR COURT	LANGWARRIN	JACKSON DRIVE	COURT END	LOCAL ACCESS ROAD	1/07/2004		LOCAL PATH	

Coordinating Road Authority – Frankston City Council									
GIS Key	Road Name	Suburb	From	To	Road Hierarchy Classification	Date of Cessation or Date of Creation	Instrument Plan Ref	Path Hierarchy Classification	Demarcation Agreement
52315,1	BRIDGEWATER COURT	LANGWARRIN	LEISURELAND DRIVE	COURT END	LOCAL ACCESS ROAD	1/07/2004		LOCAL PATH	
34552,1	BRIGANTINE COURT	FRANKSTON	AQUARIUS DRIVE	COURT END	LOCAL ACCESS ROAD	1/07/2004		NO PATH	
40560,1	BRIGHTON STREET	FRANKSTON SOUTH	HUMPHRIES ROAD	HOTHAM STREET	LOCAL ACCESS ROAD	1/07/2004		NO PATH	
40560,2	BRIGHTON STREET	FRANKSTON SOUTH	HOTHAM STREET	NORMAN AVENUE	LOCAL ACCESS ROAD	1/07/2004		LOCAL PATH	
40560,3	BRIGHTON STREET	FRANKSTON SOUTH	NORMAN AVENUE	BADEN POWELL DRIVE	LOCAL ACCESS ROAD	1/07/2004		NO PATH	
51194,1	BRODERICK ROAD	CARRUM DOWNS	FRANKSTON-DAND HIGHWAY	ROUNDAABOUT (LAUREL)	LOCAL ACCESS ROAD	1/07/2004		LOCAL PATH	
51194,2	BRODERICK ROAD	CARRUM DOWNS	ROUNDAABOUT (LAUREL)	ROUNDAABOUT (LAUREL)	LOCAL ACCESS ROAD	1/07/2004		LOCAL PATH	
51194,3	BRODERICK ROAD	CARRUM DOWNS	ROUNDAABOUT (LAUREL)	JACANA DRIVE	LOCAL ACCESS ROAD	1/07/2004		LOCAL PATH	
51194,4	BRODERICK ROAD	CARRUM DOWNS	JACANA DRIVE	CURRAWONG DRIVE	LOCAL ACCESS ROAD	1/07/2004		KEY ACCESS PATH	
10045,1	BRODIE STREET	SEAFORD	NEPEAN HIGHWAY	BECKWTH GROVE	UNSEALED ROAD	1/07/2004		NO PATH	
930273,1	BROKENWOOD COURT	LANGWARRIN	WOODRUSH DRIVE	COURT END	LOCAL ACCESS ROAD	12/12/2006	PS530552C	LOCAL PATH	
51200,1	BROLGA COURT	CARRUM DOWNS	SUNBIRD CRESCENT	COURT END	LOCAL ACCESS ROAD	1/07/2004		NO PATH	
42830,1	BROMPTON CLOSE	FRANKSTON SOUTH	ROSEDALE GROVE	COURT END	LOCAL ACCESS ROAD	1/07/2004		LOCAL PATH	
930293,1	BRONZEWING COURT	LANGWARRIN	BLACK WALLABY DRIVE	ROUNDAABOUT (KITE PLACE)	LOCAL ACCESS ROAD	8/09/2006	PS537447L	LOCAL PATH	
930293,2	BRONZEWING COURT	LANGWARRIN	ROUNDAABOUT (KITE PLACE)	ROUNDAABOUT (KITE PLACE)	LOCAL ACCESS ROAD	8/09/2006	PS537447L	LOCAL PATH	
930293,3	BRONZEWING COURT	LANGWARRIN	ROUNDAABOUT (KITE PLACE)	COURT BOWL	LOCAL ACCESS ROAD	30/09/2008	PS546857P PS537447L	LOCAL PATH	
32300,1	BROOKLYN AVENUE	FRANKSTON	GOLF LINKS ROAD	BONDI AVENUE	LOCAL ACCESS ROAD	1/07/2004		LOCAL PATH	
32300,2	BROOKLYN AVENUE	FRANKSTON	BONDI AVENUE	GLENELG AVENUE	LOCAL ACCESS ROAD	1/07/2004		LOCAL PATH	
32300,3	BROOKLYN AVENUE	FRANKSTON	GLENELG AVENUE	HEATHERHILL ROAD	LOCAL ACCESS ROAD	1/07/2004		LOCAL PATH	
10070,1	BROUGHTON STREET	SEAFORD	NEPEAN HIGHWAY	STATION STREET	LOCAL ACCESS ROAD	1/07/2004		KEY ACCESS PATH	
930160,1	BROWN THORNBILL COURT	LANGWARRIN	BLACK WALLABY	COURT END	LOCAL ACCESS ROAD	1/07/2004		NO PATH	
40370,1	BRUARONG CRESCENT	FRANKSTON SOUTH	HOPES RISE	BUNANGIB COURT	LOCAL ACCESS ROAD	1/07/2004		NO PATH	
40370,2	BRUARONG CRESCENT	FRANKSTON SOUTH	BUNANGIB COURT	GRANGE ROAD	LOCAL ACCESS ROAD	1/07/2004		NO PATH	
32385,1	BRUCE ROAD	FRANKSTON	MOOROODUC HIGHWAY	BONDI AVENUE	LOCAL ACCESS ROAD	1/07/2004		LOCAL PATH	
11440,1	BRUCE STREET	SEAFORD	CLAUDE STREET	LORNA STREET	LOCAL ACCESS ROAD	1/07/2004		LOCAL PATH	
98842,1	BRUMBYS ROAD	CARRUM DOWNS	BANJO BOULEVARD	420M FROM BANJO BOULEVARD	LOCAL ACCESS ROAD	1/07/2004		LOCAL PATH	
98842,2	BRUMBYS ROAD	CARRUM DOWNS	420M FROM BANJO BOULEVARD	ROUNDAABOUT (BRUNNINGS)	LOCAL ACCESS ROAD	11/04/2006	PS521444G	LOCAL PATH	
25050,1	BRUNEI GROVE	FRANKSTON	WASHINGTON DRIVE	CARRAMAR DRIVE	LOCAL ACCESS ROAD	1/07/2004		LOCAL PATH	
14000,1	BRUNEL ROAD	SEAFORD	SEAFORD ROAD	WEST END OF MEDIAN	MAJOR ROAD	1/07/2004		NO PATH	
14000,10	BRUNEL ROAD	SEAFORD	MEDIAN STRIP	SEAFORD ROAD	MAJOR ROAD	1/07/2004		KEY ACCESS PATH	
14000,2	BRUNEL ROAD	SEAFORD	MEDIAN STRIP	AUSTIN ROAD	MAJOR ROAD	1/07/2004		KEY ACCESS PATH	
14000,3	BRUNEL ROAD	SEAFORD	AUSTIN ROAD	EMANUAL DRIVE	MAJOR ROAD	1/07/2004		LOCAL PATH	
14000,4	BRUNEL ROAD	SEAFORD	EMANUAL DRIVE	MAPLE STREET	MAJOR ROAD	1/07/2004		LOCAL PATH	
14000,5	BRUNEL ROAD	SEAFORD	MAPLE STREET	PASCAL ROAD	MAJOR ROAD	1/07/2004		LOCAL PATH	
14000,6	BRUNEL ROAD	SEAFORD	PASCAL ROAD	PASCAL ROAD	MAJOR ROAD	1/07/2004		INDUSTRIAL PATH	
14000,7	BRUNEL ROAD	SEAFORD	PASCAL ROAD	STEPHENSON ROAD	MAJOR ROAD	1/07/2004		INDUSTRIAL PATH	
14000,8	BRUNEL ROAD	SEAFORD	STEPHENSON ROAD	KENDRA COURT	INDUSTRIAL ROAD	1/07/2004		INDUSTRIAL PATH	
14000,9	BRUNEL ROAD	SEAFORD	KENDRA COURT	EAST END	INDUSTRIAL ROAD	5/10/2004	PS513648K	INDUSTRIAL PATH	
23820,1	BRUNNING CRESCENT	FRANKSTON NORTH	MORETON STREET	ALPINA STREET	LOCAL ACCESS ROAD	1/07/2004		KEY ACCESS PATH	
23820,2	BRUNNING CRESCENT	FRANKSTON NORTH	ALPINA STREET	HODGINS CRESCENT	LOCAL ACCESS ROAD	1/07/2004		LOCAL PATH	
23820,3	BRUNNING CRESCENT	FRANKSTON NORTH	HODGINS CRESCENT	ARMATA CRESCENT	LOCAL ACCESS ROAD	1/07/2004		LOCAL PATH	

Coordinating Road Authority – Frankston City Council									
GIS Key	Road Name	Suburb	From	To	Road Hierarchy Classification	Date of Cessation or Date of Creation	Instrument Plan Ref	Path Hierarchy Classification	Demarcation Agreement
51254,1	BRUNNINGS ROAD	CARRUM DOWNS	ROUNDAABOUT (MCCORMICKS ROAD)	ROUNDAABOUT (CARRUMWOODS)	COLLECTOR ROAD	1/07/2004		KEY ACCESS PATH	
51254,2	BRUNNINGS ROAD	CARRUM DOWNS	ROUNDAABOUT (CARRUMWOODS)	ROUNDAABOUT (CARRUMWOODS)	COLLECTOR ROAD	16/05/2005		KEY ACCESS PATH	
51254,3	BRUNNINGS ROAD	CARRUM DOWNS	ROUNDAABOUT (CARRUMWOODS)	CADLES ROAD	COLLECTOR ROAD	1/05/2005		KEY ACCESS PATH	
22767,1	BRUSHWOOD GROVE	FRANKSTON	BOKISSA DRIVE	COURT END	LOCAL ACCESS ROAD	1/07/2004		KEY ACCESS PATH	
51266,1	BRYSON COURT	LANGWARRIN	LEONARD DRIVE	COURT END	LOCAL ACCESS ROAD	1/07/2004		NO PATH	
31400,1	BUCKINGHAM PLACE	FRANKSTON SOUTH	RALEON AVENUE	COURT END	LOCAL ACCESS ROAD	1/07/2004		NO PATH	
10550,1	BUNA AVENUE	SEAFORD	WELLS ROAD	KIRKWOOD AVENUE	LOCAL ACCESS ROAD	1/07/2004		KEY ACCESS PATH	
10550,2	BUNA AVENUE	SEAFORD	KIRKWOOD AVENUE	FORTESCUE AVENUE	LOCAL ACCESS ROAD	1/07/2004		LOCAL PATH	
10550,3	BUNA AVENUE	SEAFORD	FORTESCUE AVENUE	KANANOOK AVENUE	LOCAL ACCESS ROAD	1/07/2004		LOCAL PATH	
10550,4	BUNA AVENUE	SEAFORD	KANANOOK AVENUE	WEST END	LOCAL ACCESS ROAD	1/07/2004		LOCAL PATH	
40380,1	BUNANGIB COURT	FRANKSTON SOUTH	BRUARONG CRESCENT	BUNANGIB COURT	LOCAL ACCESS ROAD	1/07/2004		NO PATH	
40380,2	BUNANGIB COURT	FRANKSTON SOUTH	HAMMERHEAD	HAMMERHEAD	LOCAL ACCESS ROAD	1/07/2004		NO PATH	
35090,1	BUNARONG DRIVE	FRANKSTON	CRANBOURNE ROAD	KIMBA AVENUE	LOCAL ACCESS ROAD	1/07/2004		LOCAL PATH	
35090,2	BUNARONG DRIVE	FRANKSTON	SBL H/N 33	CRANBOURNE ROAD	LOCAL ACCESS ROAD	1/07/2004		LOCAL PATH	
34790,1	BUNDARA COURT	FRANKSTON	PLAYNE STREET	COURT END	LOCAL ACCESS ROAD	1/07/2004		LOCAL PATH	
24000,1	BUNDY COURT	FRANKSTON NORTH	BALLARTO ROAD	COURT END	LOCAL ACCESS ROAD	1/07/2004		LOCAL PATH	
32527,1	BUNDY STREET	FRANKSTON SOUTH	STOTTS LANE	HEATHWREN CLOSE	LOCAL ACCESS ROAD	1/07/2004		KEY ACCESS PATH	
22890,1	BUNKER COURT	FRANKSTON	MINTON DRIVE	COURT END	LOCAL ACCESS ROAD	1/07/2004		LOCAL PATH	
51296,1	BURBERRY COURT	CARRUM DOWNS	CARRINGTON WAY	COURT END	LOCAL ACCESS ROAD	1/07/2004		LOCAL PATH	
23760,1	BURDETT STREET	FRANKSTON NORTH	RADIATA STREET	MORETON STREET	LOCAL ACCESS ROAD	1/07/2004		LOCAL PATH	
22990,1	BURGESS COURT	FRANKSTON	GRIMWADE CRESCENT	COURT END	LOCAL ACCESS ROAD	1/07/2004		LOCAL PATH	
51302,1	BURGESS DRIVE	LANGWARRIN	NORTH GATEWAY	ACACIA WYND	LOCAL ACCESS ROAD	1/07/2004		KEY ACCESS PATH	
51302,2	BURGESS DRIVE	LANGWARRIN	ACACIA WYND	CUNEATA CLOSE	LOCAL ACCESS ROAD	1/07/2004		LOCAL PATH	
51302,3	BURGESS DRIVE	LANGWARRIN	CUNEATA CLOSE	NORTH GATEWAY	LOCAL ACCESS ROAD	1/07/2004		LOCAL PATH	
32380,1	BURLEIGH COURT	FRANKSTON	BONDI AVENUE	COURT END	LOCAL ACCESS ROAD	1/07/2004		LOCAL PATH	
99999,17	BURLEIGH LANEWAY	FRANKSTON	PROPERTY BOUNDARY of BURLEIGH COURT	SANDGATE RESERVE		1/07/2004		LOCAL PATH	
51320,1	BURLORN COURT	CARRUM DOWNS	ARCADIA STREET	COURT END	LOCAL ACCESS ROAD	1/07/2004		NO PATH	
40790,1	BURNETT CRESCENT	FRANKSTON SOUTH	SEAVIEW ROAD	PIPER CRESCENT	LOCAL ACCESS ROAD	1/07/2004		NO PATH	
40790,2	BURNETT CRESCENT	FRANKSTON SOUTH	PIPER CRESCENT	COURT END	LOCAL ACCESS ROAD	1/07/2004		NO PATH	
34900,1	BURNLEY STREET	FRANKSTON	DEANE STREET	WEST END	LOCAL ACCESS ROAD	1/07/2004		LOCAL PATH	
31560,1	BURNS STREET	FRANKSTON	GOVERNMENT ROAD	COURT END	LOCAL ACCESS ROAD	1/07/2004		LOCAL PATH	
31560,2	BURNS STREET	FRANKSTON	HASTINGS ROAD SERV RD	COURT END	LOCAL ACCESS ROAD	1/07/2004		LOCAL PATH	
31198,1	BURRAMINE COURT	FRANKSTON SOUTH	CASUARINA DRIVE	COURT END	LOCAL ACCESS ROAD	1/07/2004		LOCAL PATH	
11290,1	BURRAWONG AVENUE	SEAFORD	RAILWY PARADE	ATTUNGA CRESCENT	LOCAL ACCESS ROAD	1/07/2004		LOCAL PATH	
15525,1	BURROW STREET	FRANKSTON	QUEEN STREET	STANLEY STREET	LOCAL ACCESS ROAD	1/07/2004		LOCAL PATH	
15525,2	BURROW STREET	FRANKSTON	STANLEY STREET	FINLAY STREET	UNSEALED ROAD	1/07/2004		NO PATH	
23910,1	BURSARIA CRESCENT	FRANKSTON NORTH	EXCELSIOR DRIVE	TAMARISK DRIVE	LOCAL ACCESS ROAD	1/07/2004		LOCAL PATH	
31202,1	BURSWOOD CLOSE	FRANKSTON SOUTH	CASUARINA DRIVE	COURT END	LOCAL ACCESS ROAD	1/07/2004		LOCAL PATH	
22770,1	BUSH COURT	FRANKSTON	FRANK STREET	COURT END	LOCAL ACCESS ROAD	1/07/2004		LOCAL PATH	
51326,1	BUSH COURT	LANGWARRIN	JACKSON DRIVE	COURT END	LOCAL ACCESS ROAD	1/07/2004		LOCAL PATH	
51332,1	BUSHLARK DRIVE	CARRUM DOWNS	JACANA DRIVE	SZER WAY	LOCAL ACCESS ROAD	1/07/2004		LOCAL PATH	



Coordinating Road Authority – Frankston City Council									
GIS Key	Road Name	Suburb	From	To	Road Hierarchy Classification	Date of Cessation or Date of Creation	Instrument Plan Ref	Path Hierarchy Classification	Demarcation Agreement
51332,2	BUSHLARK DRIVE	CARRUM DOWNS	SZER WAY	COURT END	LOCAL ACCESS ROAD	1/07/2004		NO PATH	
930278,1	BUSHY COURT	LANGWARRIN	SERENITY DRIVE	COURT END	LOCAL ACCESS ROAD	24/04/2006	PS523789J	LOCAL PATH	
51335,1	BUSHY PARK PLACE	CARRUM DOWNS	BUSHY PARK DRIVE	COURT END	LOCAL ACCESS ROAD	1/07/2004		LOCAL PATH	
34325,1	BUXTON CRESCENT	FRANKSTON	FRANCISCAN AVENUE	GATTINARA DRIVE	LOCAL ACCESS ROAD	1/07/2004		LOCAL PATH	
25070,1	BYRON COURT	FRANKSTON	WASHINGTON DRIVE	COURT END	LOCAL ACCESS ROAD	1/07/2004		LOCAL PATH	
99173,1	CABERNET COURT	FRANKSTON SOUTH	WINEVIEW LANE	COURT END	LOCAL ACCESS ROAD	1/07/2004		LOCAL PATH	
31361,1	CADBY PLACE	FRANKSTON SOUTH	MOUNT ERIN CRESCENT	COURT END	LOCAL ACCESS ROAD	1/07/2004		NO PATH	
51344,1	CADLES ROAD	CARRUM DOWNS	WEDGE ROAD	ROUNDAABOUT (SHERBOURNE)	COLLECTOR ROAD	1/07/2004		KEY ACCESS PATH	
51344,10	CADLES ROAD	CARRUM DOWNS	LUSCOMBE AVENUE	ROUNDAABOUT (WILLIAM)	COLLECTOR ROAD	1/07/2004		KEY ACCESS PATH	
51344,11	CADLES ROAD	CARRUM DOWNS	ROUNDAABOUT (WILLIAM)	ROUNDAABOUT (WILLIAM)	COLLECTOR ROAD	1/07/2004		KEY ACCESS PATH	
51344,12	CADLES ROAD	CARRUM DOWNS	ROUNDAABOUT (WILLIAM)	HALL ROAD	COLLECTOR ROAD	1/07/2004		KEY ACCESS PATH	
51344,2	CADLES ROAD	CARRUM DOWNS	ROUNDAABOUT (SHERBOURNE)	ROUNDAABOUT (SHERBOURNE)	COLLECTOR ROAD	1/07/2004		KEY ACCESS PATH	
51344,3	CADLES ROAD	CARRUM DOWNS	ROUNDAABOUT (SHERBOURNE)	ROUNDAABOUT (BLACKWATTLE)	COLLECTOR ROAD	1/07/2004		KEY ACCESS PATH	
51344,4	CADLES ROAD	CARRUM DOWNS	ROUNDAABOUT (BLACKWATTLE)	ROUNDAABOUT (BLACKWATTLE)	COLLECTOR ROAD	1/07/2004		KEY ACCESS PATH	
51344,5	CADLES ROAD	CARRUM DOWNS	ROUNDAABOUT (BLACK WATTLE)	ROUNDAABOUT (CHAPMAN)	COLLECTOR ROAD	1/07/2004		KEY ACCESS PATH	
51344,6	CADLES ROAD	CARRUM DOWNS	ROUNDAABOUT (CHAPMAN)	ROUNDAABOUT (CHAPMAN)	COLLECTOR ROAD	1/07/2004		KEY ACCESS PATH	
51344,7	CADLES ROAD	CARRUM DOWNS	ROUNDAABOUT (CHAPMAN)	ROUNDAABOUT (BRUNNINGS)	COLLECTOR ROAD	1/07/2004		KEY ACCESS PATH	
51344,8	CADLES ROAD	CARRUM DOWNS	ROUNDAABOUT (BRUNNINGS)	ROUNDAABOUT (BRUNNINGS)	COLLECTOR ROAD	1/07/2004		KEY ACCESS PATH	
51344,9	CADLES ROAD	CARRUM DOWNS	ROUNDAABOUT (BRUNNINGS)	LUSCOMBE AVENUE	COLLECTOR ROAD	1/07/2004		KEY ACCESS PATH	
930252,1	CAILIN COURT	CARRUM DOWNS	TRAFFORD ROAD	COURT END	LOCAL ACCESS ROAD	28/07/2006	PS517765J	LOCAL PATH	
24900,1	CAIRN COURT	FRANKSTON	FINGAL DRIVE	COURT END	LOCAL ACCESS ROAD	1/07/2004		LOCAL PATH	
40634,1	CALADENIA CIRCUIT	FRANKSTON SOUTH	SWEETWATER DRIVE	NORTH COURT BOWL	LOCAL ACCESS ROAD	1/07/2004		LOCAL PATH	
40634,2	CALADENIA CIRCUIT	FRANKSTON SOUTH	NORTH COURT BOWL	SOUTH COURT BOWL	LOCAL ACCESS ROAD	1/07/2004		NO PATH	
40634,3	CALADENIA CIRCUIT	FRANKSTON SOUTH	SOUTH COURT BOWL	SWEETWATER DRIVE	LOCAL ACCESS ROAD	1/07/2004		NO PATH	
23480,1	CALEY STREET	FRANKSTON NORTH	MONTEREY BOULEVARD	COURT END	LOCAL ACCESS ROAD	1/07/2004		LOCAL PATH	
930325,1	CALISTA COURT	LANGWARRIN	HUNTINGTOWER CRESCENT	COURT END	LOCAL ACCESS ROAD	24/07/2008	PS543045X	LOCAL PATH	
930302,1	CALLAGHAN PLACE	FRANKSTON	YUILLE STREET	WEST END	LOCAL ACCESS ROAD	1/07/2004		LOCAL PATH	
34160,1	CALLANTINA COURT	FRANKSTON	FRANCISCAN AVENUE	COURT END	LOCAL ACCESS ROAD	1/07/2004		LOCAL PATH	
31970,1	CALLENDER COURT	FRANKSTON	HEATHERHILL ROAD	COURT END	LOCAL ACCESS ROAD	1/07/2004		LOCAL PATH	
51374,1	CALWELL COURT	SKYE	DARNLEY DRIVE	COURT END	LOCAL ACCESS ROAD	1/07/2004		NO PATH	
30600,1	CAMBRIDGE STREET	FRANKSTON	FOOT STREET	HARROW STREET	LOCAL ACCESS ROAD	1/07/2004		LOCAL PATH	
24520,1	CAMDEN COURT	FRANKSTON	KASHMIR CRESCENT	COURT END	LOCAL ACCESS ROAD	1/07/2004		LOCAL PATH	
51416,1	CAMP ROAD	LANGWARRIN SOUTH	WEST ROAD	FIRE ACCESS ONLY SIGN	UNSEALED ROAD	1/07/2004		NO PATH	
51416,2	CAMP ROAD	LANGWARRIN SOUTH	FIRE ACCESS ONLY SIGN	FIRE ACCESS ONLY SIGN	FIRE TRACK	23/01/2012		NO PATH	
51416,3	CAMP ROAD	LANGWARRIN SOUTH	FIRE ACCESS ONLY SIGN	WESTERN PORT HIGHWAY	UNSEALED ROAD	23/01/2012		NO PATH	
22030,1	CAMPBELL STREET	FRANKSTON	BEACH STREET	ASHLEIGH STREET	LOCAL ACCESS ROAD	1/07/2004		LOCAL PATH	
22030,2	CAMPBELL STREET	FRANKSTON	ASHLEIGH STREET	JACANA AVENUE	LOCAL ACCESS ROAD	1/07/2004		LOCAL PATH	
23570,1	CANDLEBARK CRESCENT	FRANKSTON NORTH	WINDOO STREET	LEHMANN CRESCENT	LOCAL ACCESS ROAD	1/07/2004		LOCAL PATH	
23570,2	CANDLEBARK CRESCENT	FRANKSTON NORTH	LEHMANN CRESCENT	MAHOGANY AVENUE	LOCAL ACCESS ROAD	1/07/2004		LOCAL PATH	
930121,1	CANDWINDARA COURT	LANGWARRIN	POTTS ROAD	HAMMERHEAD	LOCAL ACCESS ROAD	1/07/2004		LOCAL PATH	
930121,2	CANDWINDARA COURT	LANGWARRIN	HAMMERHEAD	HAMMERHEAD	LOCAL ACCESS ROAD	1/07/2004		LOCAL PATH	

Coordinating Road Authority – Frankston City Council									
GIS Key	Road Name	Suburb	From	To	Road Hierarchy Classification	Date of Cessation or Date of Creation	Instrument Plan Ref	Path Hierarchy Classification	Demarcation Agreement
11875,1	CANE AVENUE	SEAFORD	EAST ROAD	SBL H/N 1 CANE MEWS	LOCAL ACCESS ROAD	1/07/2004		KEY ACCESS PATH	
40610,1	CANNING STREET	FRANKSTON SOUTH	HUMPHRIES ROAD	HOTHAM STREET	UNSEALED ROAD	1/07/2004		NO PATH	
40610,2	CANNING STREET	FRANKSTON SOUTH	HOTHAM STREET	END OF SEAL	LOCAL ACCESS ROAD	1/07/2004		NO PATH	
40610,3	CANNING STREET	FRANKSTON SOUTH	END OF SEAL	NORTH EAST END	UNSEALED ROAD	20/01/2012		NO PATH	
51474,1	CAPELLA PLACE	CARRUM DOWNS	OBERON DRIVE	COURT END	LOCAL ACCESS ROAD	1/07/2004		LOCAL PATH	
930290,1	CAPITAL PLACE	CARRUM DOWNS	SILKWOOD RISE	WEST END	INDUSTRIAL ROAD	15/05/2007	PS544073M	INDUSTRIAL PATH	
51482,1	CAPRI COURT	CARRUM DOWNS	GREENWOOD DRIVE	COURT END	LOCAL ACCESS ROAD	1/07/2004		NO PATH	
24990,1	CAPRICE COURT	FRANKSTON	SANTA BARBARRA DRIVE	COURT END	LOCAL ACCESS ROAD	1/07/2004		LOCAL PATH	
51485,1	CAPTAIN COOK CLOSE	SKYE	OVERALL DRIVE	COURT END	LOCAL ACCESS ROAD	1/07/2004		LOCAL PATH	
930117,1	CARAWA WAY	SKYE	HERITAGE DRIVE	JURANG WAY	LOCAL ACCESS ROAD	1/07/2004		LOCAL PATH	
10450,1	CARDER AVENUE	SEAFORD	BOONONG AVENUE	OVERTON ROAD	LOCAL ACCESS ROAD	1/07/2004		LOCAL PATH	
51506,1	CARISBROOK COURT	LANGWARRIN	JACKSON DRIVE	COURT END	LOCAL ACCESS ROAD	1/07/2004		LOCAL PATH	
31960,1	CARLISLE COURT	FRANKSTON	HEATHERHILL ROAD	COURT END	LOCAL ACCESS ROAD	1/07/2004		LOCAL PATH	
25020,1	CARMEL COURT	FRANKSTON	WASHINGTON DRIVE	COURT END	LOCAL ACCESS ROAD	1/07/2004		LOCAL PATH	
51512,1	CARMELA WAY	CARRUM DOWNS	GAMBLE ROAD	ALLIED DRIVE	LOCAL ACCESS ROAD	1/07/2004		LOCAL PATH	
40632,1	CARNEA CLOSE	FRANKSTON SOUTH	CALADENIA CIRCUIT	COURT END	LOCAL ACCESS ROAD	1/07/2004		NO PATH	
23020,1	CARNOUSTIE COURT	FRANKSTON	GRIMWADE CRESCENT	COURT END	LOCAL ACCESS ROAD	1/07/2004		LOCAL PATH	
24980,1	CAROL COURT	FRANKSTON	SANTA BARB DRIVE	COURT END	LOCAL ACCESS ROAD	1/07/2004		LOCAL PATH	
25150,1	CAROLYN COURT	FRANKSTON	MILFORD CRESCENT	COURT END	LOCAL ACCESS ROAD	1/07/2004		LOCAL PATH	
58875,1	CAROLYN COURT	LANGWARRIN	TISDALE DRIVE	COURT END	LOCAL ACCESS ROAD	1/07/2004		LOCAL PATH	
25090,1	CARRAMAR DRIVE	FRANKSTON	SKYE ROAD	ROUNDAABOUT (WASHINGTON)	COLLECTOR ROAD	1/07/2004		KEY ACCESS PATH	
25090,2	CARRAMAR DRIVE	FRANKSTON	ROUNDAABOUT (WASHINGTON)	ROUNDAABOUT (WASHINGTON)	COLLECTOR ROAD	1/07/2004		KEY ACCESS PATH	
25090,3	CARRAMAR DRIVE	FRANKSTON	ROUNDAABOUT (WASHINGTON)	ROUNDAABOUT (BRUNEI)	COLLECTOR ROAD	1/07/2004		KEY ACCESS PATH	
25090,4	CARRAMAR DRIVE	FRANKSTON	ROUNDAABOUT (BRUNEI)	ROUNDAABOUT (BRUNEI)	COLLECTOR ROAD	1/07/2004		KEY ACCESS PATH	
25090,5	CARRAMAR DRIVE	FRANKSTON	ROUNDAABOUT (BRUNEI)	KARINGAL DRIVE	COLLECTOR ROAD	1/07/2004		KEY ACCESS PATH	
11770,1	CARRINGTON AVENUE	SEAFORD	AUSTIN ROAD	BELVEDERE ROAD	LOCAL ACCESS ROAD	1/07/2004		LOCAL PATH	
11780,1	CARRINGTON COURT	SEAFORD	BELVEDERE ROAD	COURT END	LOCAL ACCESS ROAD	1/07/2004		LOCAL PATH	
51566,1	CARRINGTON CRESCENT	CARRUM DOWNS	ROWELLYN AVENUE	ROYSTON COURT	LOCAL ACCESS ROAD	1/07/2004		LOCAL PATH	
51566,2	CARRINGTON CRESCENT	CARRUM DOWNS	ROYSTON COURT	BURBERRY COURT	LOCAL ACCESS ROAD	1/07/2004		LOCAL PATH	
51566,3	CARRINGTON CRESCENT	CARRUM DOWNS	BURBERRY COURT	ROWELLYN AVENUE	LOCAL ACCESS ROAD	1/07/2004		LOCAL PATH	
51572,1	CARRUM BELLA DRIVE	CARRUM DOWNS	BALLARTO ROAD	DION DRIVE	LOCAL ACCESS ROAD	1/07/2004		LOCAL PATH	
51578,1	CARRUM WOODS DRIVE	CARRUM DOWNS	ORAMA AVENUE	BLACKWATTLE WAY	LOCAL ACCESS ROAD	1/07/2004		LOCAL PATH	
51578,2	CARRUM WOODS DRIVE	CARRUM DOWNS	BLACKWATTLE WAY	ATKINS COURT	LOCAL ACCESS ROAD	1/07/2004		LOCAL PATH	
51578,3	CARRUM WOODS DRIVE	CARRUM DOWNS	ATKINS COURT	RUNDLE DRIVE	LOCAL ACCESS ROAD	1/07/2004		LOCAL PATH	
51578,4	CARRUM WOODS DRIVE	CARRUM DOWNS	RUNDLE DRIVE	GEMMA COURT	LOCAL ACCESS ROAD	1/07/2004		LOCAL PATH	
51578,5	CARRUM WOODS DRIVE	CARRUM DOWNS	GEMMA COURT	BRUNNINGS ROAD	LOCAL ACCESS ROAD	23/10/2009	PS611093J PS425828X	LOCAL PATH	
35640,1	CARTER COURT	FRANKSTON	CRANBOURNE ROAD	COURT END	LOCAL ACCESS ROAD	1/07/2004		LOCAL PATH	
34020,1	CASALE COURT	FRANKSTON	FRANCISCAN AVENUE	COURT END	LOCAL ACCESS ROAD	1/07/2004		LOCAL PATH	
15240,1	CASCADE STREET	FRANKSTON	SKYE ROAD	WALBUNDRY STREET	LOCAL ACCESS ROAD	1/07/2004		LOCAL PATH	
31740,1	CASSIA GROVE	FRANKSTON	HILLCREST ROAD	OUTLOOK ROAD	LOCAL ACCESS ROAD	1/07/2004		LOCAL PATH	
930135,1	CASSINIA PLACE	FRANKSTON SOUTH	TETRAGONA WAY	COURT END	LOCAL ACCESS ROAD	1/07/2004		NO PATH	

Coordinating Road Authority – Frankston City Council									
GIS Key	Road Name	Suburb	From	To	Road Hierarchy Classification	Date of Cessation or Date of Creation	Instrument Plan Ref	Path Hierarchy Classification	Demarcation Agreement
51590,1	CASSOWARY CLOSE	CARRUM DOWNS	O'GRADYS ROAD	COURT END	LOCAL ACCESS ROAD	1/07/2004		LOCAL PATH	
34150,1	CASTILLON SQUARE	FRANKSTON	FRANCISCAN AVENUE	CASTILLON SQUARE	LOCAL ACCESS ROAD	1/07/2004		LOCAL PATH	
70054,1	CASTLEHILL RISE	LANGWARRIN	DELGANY RISE	COURT END	LOCAL ACCESS ROAD	1/07/2004		NO PATH	
98846,1	CASTLEREAGH STREET	CARRUM DOWNS	LATS	NORTH END	LOCAL ACCESS ROAD	16/12/2005	PS506171C	LOCAL PATH	
51596,1	CASUARINA CLOSE	LANGWARRIN	HORNSBY DRIVE	COURT END	LOCAL ACCESS ROAD	1/07/2004		LOCAL PATH	
31197,1	CASUARINA DRIVE	FRANKSTON SOUTH	MOOROODUC HIGHWAY	HERITAGE AVENUE	LOCAL ACCESS ROAD	1/07/2004		LOCAL PATH	
31197,2	CASUARINA DRIVE	FRANKSTON SOUTH	HERITAGE AVENUE	BACCHUS COURT	LOCAL ACCESS ROAD	1/07/2004		LOCAL PATH	
31197,3	CASUARINA DRIVE	FRANKSTON SOUTH	BACCHUS COURT	BDY STH/EAST WATER	LOCAL ACCESS ROAD	1/07/2004		LOCAL PATH	
31197,4	CASUARINA DRIVE	FRANKSTON SOUTH	BDY STH/EAST WATER	SERVICE ROAD	LOCAL ACCESS ROAD	1/07/2004		LOCAL PATH	
25030,1	CATALINA COURT	FRANKSTON	WASHINGTON DRIVE	COURT END	LOCAL ACCESS ROAD	1/07/2004		LOCAL PATH	
40015,1	CATCHMENT LANE	FRANKSTON	WELLS STREET	PLAYNE STREET	LANEWAY / RIGHT OF WAY	1/07/2004		NO PATH	
51608,1	CATERINA PLACE	CARRUM DOWNS	ALLIED DRIVE	COURT END	LOCAL ACCESS ROAD	1/07/2004		NO PATH	
51614,1	CATHERINE COURT	LANGWARRIN	ANTHONY STREET	COURT END	LOCAL ACCESS ROAD	1/07/2004		NO PATH	
20400,1	CATHERINE PARADE	FRANKSTON	CRANBOURNE ROAD	BEACH STREET	LOCAL ACCESS ROAD	1/07/2004		LOCAL PATH	
10960,1	CATRON STREET	SEAFORD	PARK STREET	EAST END	LOCAL ACCESS ROAD	1/07/2004		LOCAL PATH	
98968,1	CAVILL CLOSE	LANGWARRIN	NORWARREN WAY	COURT END	LOCAL ACCESS ROAD	1/07/2004		LOCAL PATH	
930303,1	CECIL LANE	FRANKSTON	CECIL STREET	SBL H/N 39 YUILLE ST	LANEWAY / RIGHT OF WAY	1/07/2004		LOCAL PATH	
930303,2	CECIL LANE	FRANKSTON	NORTH END	FROME AVENUE	LANEWAY / RIGHT OF WAY	1/07/2004		NO PATH	
30550,1	CECIL STREET	FRANKSTON	VICTORIA PARADE	ARGYLE STREET	LOCAL ACCESS ROAD	1/07/2004		LOCAL PATH	
24540,1	CEDAR COURT	FRANKSTON	KASHMIR CRESCENT	COURT END	LOCAL ACCESS ROAD	1/07/2004		LOCAL PATH	
51626,1	CEDAR STREET	LANGWARRIN	MYRTLE STREET	WEST END OF LATM	LOCAL ACCESS ROAD	1/07/2004		NO PATH	
51626,2	CEDAR STREET	LANGWARRIN	WEST END OF LATM	EAST END OF LATM	LOCAL ACCESS ROAD	1/07/2004		NO PATH	
51626,3	CEDAR STREET	LANGWARRIN	EAST END OF LATM	POPLAR GROVE	LOCAL ACCESS ROAD	1/07/2004		NO PATH	
930304,1	CENTENARY PARK DRIVE	FRANKSTON NORTH	MCCLELLAND DRIVE	PENINSULA LINK	LOCAL ACCESS ROAD	1/07/2004		SECONDARY SHARED PATH	
11860,1	CENTENARY STREET	SEAFORD	FRANKSTON-DANDENONG ROAD	ROUNDAABOUT (TI-TREE)	LOCAL ACCESS ROAD	1/07/2004		LOCAL PATH	
11860,2	CENTENARY STREET	SEAFORD	ROUNDAABOUT (TI-TREE)	ROUNDAABOUT (HENRY)	LOCAL ACCESS ROAD	1/07/2004		LOCAL PATH	
11860,3	CENTENARY STREET	SEAFORD	ROUNDAABOUT (HENRY)	CARRINGTON AVENUE	LOCAL ACCESS ROAD	1/07/2004		LOCAL PATH	
51644,1	CENTRE ROAD	LANGWARRIN	CRANBOURNE ROAD	MCKAYS ROAD	MAJOR ROAD	1/07/2004		LOCAL PATH	
51644,10	CENTRE ROAD	LANGWARRIN	ROUNDAABOUT (NORTH)	ROUNDAABOUT (NORTH)	MAJOR ROAD	1/07/2004		NO PATH	
51644,11	CENTRE ROAD	LANGWARRIN	ROUNDAABOUT (NORTH)	BL NO 322-328	UNSEALED ROAD	1/07/2004		NO PATH	
51644,2	CENTRE ROAD	LANGWARRIN	MCKAYS ROAD	HELENS WAY	MAJOR ROAD	1/07/2004		LOCAL PATH	
51644,3	CENTRE ROAD	LANGWARRIN	HELENS WAY	EVERGREEN WAY	MAJOR ROAD	1/07/2004		LOCAL PATH	
51644,4	CENTRE ROAD	LANGWARRIN	EVERGREEN WAY	MONZE DRIVE	MAJOR ROAD	1/07/2004		LOCAL PATH	
51644,5	CENTRE ROAD	LANGWARRIN	MONZE DRIVE	SOUTH GATEWAY	MAJOR ROAD	1/07/2004		LOCAL PATH	
51644,6	CENTRE ROAD	LANGWARRIN	SOUTHGATE WAY	MONIQUE DRIVE	MAJOR ROAD	1/07/2004		LOCAL PATH	
51644,7	CENTRE ROAD	LANGWARRIN	MONIQUE DRIVE	LANGEWAN ROAD	MAJOR ROAD	1/07/2004		LOCAL PATH	
51644,8	CENTRE ROAD	LANGWARRIN	LANGEWAN ROAD	TIMARRON COURT	MAJOR ROAD	1/07/2004		LOCAL PATH	
51644,9	CENTRE ROAD	LANGWARRIN	TIMARRON COURT	ROUNDAABOUT (NORTH)	MAJOR ROAD	1/07/2004		LOCAL PATH	
930366,1	CERISE COURT	CARRUM DOWNS	ALLUVIAN WAY	COURT END	LOCAL ACCESS ROAD	31/05/2012	PS645847Q	LOCAL PATH	
51659,1	CHADWICK CLOSE	LANGWARRIN	ALDRSHOT ROAD	COURT END	LOCAL ACCESS ROAD	1/07/2004		NO PATH	
34557,1	CHALLENGE COURT	FRANKSTON	AQUARIUS DRIVE	COURT END	LOCAL ACCESS ROAD	1/07/2004		NO PATH	

Coordinating Road Authority – Frankston City Council									
GIS Key	Road Name	Suburb	From	To	Road Hierarchy Classification	Date of Cessation or Date of Creation	Instrument Plan Ref	Path Hierarchy Classification	Demarcation Agreement
34140,1	CHAMOUNI COURT	FRANKSTON	FRANCISCAN AVENUE	COURT END	LOCAL ACCESS ROAD	1/07/2004		LOCAL PATH	
51656,1	CHANDOS PLACE	LANGWARRIN	KERRY STREET	COURT END	LOCAL ACCESS ROAD	1/07/2004		LOCAL PATH	
34100,1	CHANTILLY COURT	FRANKSTON	RAPHAEL CRESCENT	COURT END	LOCAL ACCESS ROAD	1/07/2004		NO PATH	
10060,1	CHAPMAN AVENUE	SEAFORD	STATION STREET	SOUTH END	LOCAL ACCESS ROAD	1/07/2004		KEY ACCESS PATH	
99999,5	CHAPMAN LANEWAY	SEAFORD	PROPERTY BOUNDARY of NEPEAN HIGHWAY	PROPERTY BOUNDARY of CHAPMAN AVENUE		1/07/2004		LOCAL PATH	
69980,1	CHAPMAN STREET	CARRUM DOWNS	CADLES ROAD	ROUNDAABOUT (LLOYD-WEBBER)	LOCAL ACCESS ROAD	1/07/2004		LOCAL PATH	
69980,2	CHAPMAN STREET	CARRUM DOWNS	ROUNDAABOUT (LLOYD-WEBBER)	ROUNDAABOUT (LLOYD-WEBBER)	LOCAL ACCESS ROAD	1/07/2004		LOCAL PATH	
69980,3	CHAPMAN STREET	CARRUM DOWNS	ROUNDAABOUT (LLOYD-WEBBER)	CARRUM WOODS DRIVE	LOCAL ACCESS ROAD	1/07/2004		LOCAL PATH	
930165,1	CHARDONNAY DRIVE	SKYE	EDINBURGH DRIVE	123M FROM EDINBURGH DRIVE	LOCAL ACCESS ROAD	1/07/2004		LOCAL PATH	
930165,2	CHARDONNAY DRIVE	SKYE	123M FROM EDINBURGH DRIVE	394M FROM EDINBURGH DRIVE	LOCAL ACCESS ROAD	1/07/2004		LOCAL PATH	
930165,3	CHARDONNAY DRIVE	SKYE	394M FROM EDINBURGH DRIVE	EDINBURGH DRIVE	LOCAL ACCESS ROAD	1/07/2004		LOCAL PATH	
10910,1	CHARLES STREET	SEAFORD	PARK STREET	EAST END	LOCAL ACCESS ROAD	1/07/2004		LOCAL PATH	
51698,1	CHARLEVILLE COURT	CARRUM DOWNS	TYNTYNDER DRIVE	COURT END	LOCAL ACCESS ROAD	1/07/2004		LOCAL PATH	
31228,1	CHARLOTTE COURT	FRANKSTON SOUTH	MOOROODUC HIGHWAY	COURT END	LOCAL ACCESS ROAD	1/07/2004		LOCAL PATH	
42240,1	CHARLTON PLACE	FRANKSTON	GEORGE STREET	COURT END	LOCAL ACCESS ROAD	1/07/2004		LOCAL PATH	
24800,1	CHARON COURT	FRANKSTON	HAMPDEN AVENUE	COURT END	LOCAL ACCESS ROAD	1/07/2004		LOCAL PATH	
51704,1	CHATSWOOD AVENUE	LANGWARRIN	TURNER ROAD	LORRAINE AVENUE	LOCAL ACCESS ROAD	1/07/2004		LOCAL PATH	
35331,1	CHATTERLEY COURT	FRANKSTON	WHITFORD WAY	COURT END	LOCAL ACCESS ROAD	1/07/2004		LOCAL PATH	
22320,1	CHAUCER AVENUE	FRANKSTON	LINDRUM ROAD	WANGARRA ROAD	LOCAL ACCESS ROAD	1/07/2004		LOCAL PATH	
34110,1	CHERBOURG COURT	FRANKSTON	RAPHAEL CRESCENT	COURT END	LOCAL ACCESS ROAD	1/07/2004		NO PATH	
23170,1	CHESTFIELD COURT	FRANKSTON	FRANK STREET	COURT END	LOCAL ACCESS ROAD	1/07/2004		LOCAL PATH	
41200,1	CHETWYN COURT	FRANKSTON SOUTH	HUMPHRIES ROAD	COURT END	LOCAL ACCESS ROAD	1/07/2004		NO PATH	
24885,1	CHEVALIER PLACE	FRANKSTON	KARINGAL DRIVE	COURT END	LOCAL ACCESS ROAD	1/07/2004		NO PATH	
10140,1	CHEVRON COURT	SEAFORD	EEL RACE ROAD	COURT END	LOCAL ACCESS ROAD	1/07/2004		LOCAL PATH	
23270,1	CHIAM COURT	LANGWARRIN	DUIKER COURT	COURT END	LOCAL ACCESS ROAD	1/07/2004		INDUSTRIAL PATH	
11740,1	CHICQUITA AVENUE	SEAFORD	AUSTIN ROAD	BELVEDERE ROAD	LOCAL ACCESS ROAD	1/07/2004		LOCAL PATH	
23600,1	CHILE STREET	FRANKSTON NORTH	NORFOLK CRESCENT	SERVICE ROAD	LOCAL ACCESS ROAD	1/07/2004		LOCAL PATH	
14124,1	CHRISTINE COURT	SEAFORD	RYAN STREET	COURT END	LOCAL ACCESS ROAD	1/07/2004		NO PATH	
31230,1	CHRISTOPHER DRIVE	FRANKSTON SOUTH	MOOROODUC HIGHWAY	WBL 26	LOCAL ACCESS ROAD	1/07/2004		LOCAL PATH	
31230,2	CHRISTOPHER DRIVE	FRANKSTON SOUTH	WBL 26	NBL H/N 56	LOCAL ACCESS ROAD	1/07/2004		LOCAL PATH	
51794,1	CICADA COURT	CARRUM DOWNS	BRODERICK ROAD	COURT END	LOCAL ACCESS ROAD	1/07/2004		LOCAL PATH	
930370,1	CICALA COURT	LANGWARRIN	AQUEDUCT ROAD	COURT END	LOCAL ACCESS ROAD	29/02/2012	PS526202F	LOCAL PATH	
51801,1	CINEREA GLADE	LANGWARRIN	HORNSBY DRIVE	COURT END	LOCAL ACCESS ROAD	1/07/2004		LOCAL PATH	
51818,1	CLAIRE COURT	LANGWARRIN	MICHEALA COURT	COURT END	LOCAL ACCESS ROAD	1/07/2004		NO PATH	
930281,1	CLANCY CRESCENT	CARRUM DOWNS	BANJO BOULEVARD (WEST)	EAST END	LOCAL ACCESS ROAD	1/07/2004		LOCAL PATH	
930281,2	CLANCY CRESCENT	CARRUM DOWNS	BANJO BOULEVARD (EAST)	CLANCY CRESCENT NORTH	LOCAL ACCESS ROAD	1/07/2004		LOCAL PATH	
99231,1	CLAREMONT COURT	LANGWARRIN	ROUNDAABOUT (TRINTY)	COURT END	LOCAL ACCESS ROAD	1/07/2004		LOCAL PATH	
31550,1	CLARENDON STREET	FRANKSTON	CRANBOURNE ROAD	BIRDWOOD STREET	LOCAL ACCESS ROAD	1/07/2004		LOCAL PATH	
31550,2	CLARENDON STREET	FRANKSTON	BIRWOOD STREET	HASTINGS ROAD	LOCAL ACCESS ROAD	1/07/2004		PRIMARY SHARED PATH	
22430,1	CLARKE STREET	FRANKSTON	COPROSMA AVENUE	WYNDEN DRIVE	LOCAL ACCESS ROAD	1/07/2004		LOCAL PATH	
11350,1	CLAUDE STREET	SEAFORD	HANNAH STREET	HADLEY STREET	LOCAL ACCESS ROAD	1/07/2004		LOCAL PATH	

Coordinating Road Authority – Frankston City Council									
GIS Key	Road Name	Suburb	From	To	Road Hierarchy Classification	Date of Cessation or Date of Creation	Instrument Plan Ref	Path Hierarchy Classification	Demarcation Agreement
11350,2	CLAUDE STREET	SEAFORD	HADLEY STREET	ELLIOTT STREET	LOCAL ACCESS ROAD	1/07/2004		LOCAL PATH	
11350,3	CLAUDE STREET	SEAFORD	ELLIOTT STREET	QUINN STREET	LOCAL ACCESS ROAD	1/07/2004		LOCAL PATH	
51848,1	CLAYTON-HILL ROAD	LANGWARRIN SOUTH	SHEPHERDS HUT ROAD	WEST ROAD	UNSEALED ROAD	1/07/2004		NO PATH	
930305,1	CLEMAC CLOSE	LANGWARRIN SOUTH	BARRETT'S ROAD	EAST END	LOCAL ACCESS ROAD	1/07/2004		NO PATH	
930305,2	CLEMAC CLOSE	LANGWARRIN SOUTH	CLEMAC CLOSE	WEST END	LOCAL ACCESS ROAD	1/07/2004		NO PATH	
51854,1	CLEMATIS COURT	LANGWARRIN	BURGESS DRIVE	COURT END	LOCAL ACCESS ROAD	1/07/2004		LOCAL PATH	
93019,1	CLENDON COURT	CARRUM DOWNS	HEYINGTON BOULEVARD	COURT END	LOCAL ACCESS ROAD	1/07/2004		NO PATH	
40100,1	CLIFF ROAD	FRANKSTON SOUTH	LIDDESDALE AVENUE	WARRINGA ROAD	LOCAL ACCESS ROAD	1/07/2004		NO PATH	
40100,2	CLIFF ROAD	FRANKSTON	WARRINGA ROAD	HELEN STREET	LOCAL ACCESS ROAD	1/07/2004		NO PATH	
40100,3	CLIFF ROAD	FRANKSTON	HELEN STREET	MUIR STREET	LOCAL ACCESS ROAD	1/07/2004		NO PATH	
40100,4	CLIFF ROAD	FRANKSTON	MUIR STREET	WILLIAMS STREET	LOCAL ACCESS ROAD	1/07/2004		NO PATH	
12780,1	CLIFTON GROVE	CARRUM DOWNS	BOUNDARY ROAD	PAGETT ROAD	LOCAL ACCESS ROAD	1/07/2004		INDUSTRIAL PATH	
12780,2	CLIFTON GROVE	CARRUM DOWNS	PAGETT ROAD	TRAFFORD ROAD	LOCAL ACCESS ROAD	22/02/2010		LOCAL PATH	
12780,3	CLIFTON GROVE	CARRUM DOWNS	TRAFFORD ROAD	ROUNDAABOUT (CLIFTON PARK)	LOCAL ACCESS ROAD	1/07/2004		LOCAL PATH	
12780,4	CLIFTON GROVE	CARRUM DOWNS	ROUNDAABOUT (CLIFTON PARK)	ROUNDAABOUT (CLIFTON PARK)	LOCAL ACCESS ROAD	28/07/2006		LOCAL PATH	
12780,5	CLIFTON GROVE	CARRUM DOWNS	ROUNDAABOUT (CLIFTON PARK)	KNOX STREET	LOCAL ACCESS ROAD	28/07/2006		LOCAL PATH	
98873,1	CLIFTON PARK DRIVE	CARRUM DOWNS	ROUNDAABOUT (CLIFTON)	ROUNDAABOUT (GROVE)	LOCAL ACCESS ROAD	1/07/2004		LOCAL PATH	
98873,2	CLIFTON PARK DRIVE	CARRUM DOWNS	ROUNDAABOUT (GROVE)	ROUNDAABOUT (GROVE)	LOCAL ACCESS ROAD	1/07/2004		LOCAL PATH	
98873,3	CLIFTON PARK DRIVE	CARRUM DOWNS	ROUNDAABOUT (GROVE)	424M FROM CLIFTON GROVE	LOCAL ACCESS ROAD	23/07/2006	PS430267J PS438580L	LOCAL PATH	
98873,4	CLIFTON PARK DRIVE	CARRUM DOWNS	424M FROM CLIFTON GROVE	TRAFFORD ROAD	LOCAL ACCESS ROAD	23/07/2006	PS438580L PS438581J	LOCAL PATH	
22820,1	CLIVEDEN AVENUE	FRANKSTON	MCMAHONS ROAD	FRANK STREET	LOCAL ACCESS ROAD	1/07/2004		LOCAL PATH	
11231,1	CLOVELLY LANE	SEAFORD	CLOVELLY PARADE	NBL H/N 121 RAILWAY PDE	LOCAL ACCESS ROAD	1/07/2004		LOCAL PATH	
11230,1	CLOVELLY PARADE	SEAFORD	RAILWAY PARADE	EAST END	LOCAL ACCESS ROAD	1/07/2004		KEY ACCESS PATH	
24420,1	CLOVER COURT	FRANKSTON	KASHMIR CRESCENT	COURT END	LOCAL ACCESS ROAD	1/07/2004		LOCAL PATH	
51872,1	CLOVER PLACE	CARRUM DOWNS	ARCADIA STREET	COURT END	LOCAL ACCESS ROAD	1/07/2004		LOCAL PATH	
930307,1	CLYDE COURT	FRANKSTON SOUTH	NEPEAN HIGHWAY	EBL H/N 3	UNSEALED ROAD	1/07/2004		NO PATH	
20080,1	CLYDE STREET MALL	FRANKSTON	ROSS SMITH STREET	ROUNDAABOUT (BALMORAL)	LOCAL ACCESS ROAD	1/07/2004		KEY CAA PATH	
20080,2	CLYDE STREET MALL	FRANKSTON	ROUNDAABOUT (BALMORAL)	STATION STREET MALL	LOCAL ACCESS ROAD	1/07/2004		KEY CAA PATH	
98818,1	COACH HOUSE LANE	SKYE	LADY EMILY WAY	COURT END	LOCAL ACCESS ROAD	1/07/2004		LOCAL PATH	
51902,1	COCKATOO DRIVE	CARRUM DOWNS	LYREBIRD DRIVE	CORELLA COURT	LOCAL ACCESS ROAD	1/07/2004		LOCAL PATH	
51902,2	COCKATOO DRIVE	CARRUM DOWNS	CORELLA COURT	GREENWOOD DRIVE	LOCAL ACCESS ROAD	1/07/2004		LOCAL PATH	
930170,1	COCO PARADE	SKYE	MCCLELLAND DRIVE	VIVI COURT	LOCAL ACCESS ROAD	16/07/2004	PS523127J	LOCAL PATH	
32508,1	COLBERT COURT	FRANKSTON SOUTH	MANOR DRIVE	COURT END	LOCAL ACCESS ROAD	1/07/2004		NO PATH	
32508,2	COLBERT COURT	FRANKSTON SOUTH	COLBERT COURT	COURT END	LOCAL ACCESS ROAD	1/07/2004		NO PATH	
930395,1	COLDRAKE STREET	CARRUM DOWNS	BANDLER DRIVE	DEAD END	LOCAL ACCESS ROAD	15/11/2017	PS646315V	LOCAL PATH	
12380,1	COLEMANS ROAD	CARRUM DOWNS	LATHAMS ROAD	YAZAKI WAY	MAJOR ROAD	1/10/2007		INDUSTRIAL PATH	
12380,2	COLEMANS ROAD	CARRUM DOWNS	YAZAKI WAY	ROUNDAABOUT (INTDUSTRY)	MAJOR ROAD	1/10/2007		INDUSTRIAL PATH	
12380,3	COLEMANS ROAD	CARRUM DOWNS	ROUNDAABOUT (INTDUSTRY)	ROUNDAABOUT (INTDUSTRY)	MAJOR ROAD	1/10/2007		INDUSTRIAL PATH	
12380,4	COLEMANS ROAD	CARRUM DOWNS	ROUNDAABOUT (INTDUSTRY)	NBL H/N 110	MAJOR ROAD	1/10/2007		INDUSTRIAL PATH	
12380,5	COLEMANS ROAD	CARRUM DOWNS	NBL H/N 110	ACCESS WAY	MAJOR ROAD	13/12/2010	PS534149L	INDUSTRIAL PATH	
12380,6	COLEMANS ROAD	CARRUM DOWNS	ACCESS WAY	BOUNDARY ROAD	MAJOR ROAD	13/12/2010	PS534149L	INDUSTRIAL PATH	



Coordinating Road Authority – Frankston City Council									
GIS Key	Road Name	Suburb	From	To	Road Hierarchy Classification	Date of Cessation or Date of Creation	Instrument Plan Ref	Path Hierarchy Classification	Demarcation Agreement
930397,1	COLES PARKWAY	CARRUM DOWNS	ROUNDAABOUT (BANDLER)	BANDLER DRIVE	LOCAL ACCESS ROAD	22/07/2016	PS646315V	LOCAL PATH	
15370,1	COLIN AVENUE	FRANKSTON	DANDENONG ROAD E	ORWIL STREET	LOCAL ACCESS ROAD	1/07/2004		LOCAL PATH	
51939,1	COLIN COURT	LANGWARRIN	CRANHAVEN ROAD	COURT END	LOCAL ACCESS ROAD	1/07/2004		LOCAL PATH	
51940,1	COLLARD PLACE	CARRUM DOWNS	ORAMA PLACE	COURT END	LOCAL ACCESS ROAD	1/07/2004		LOCAL PATH	
930172,1	COLLINA COURT	LANGWARRIN	APPLEBERRY AVENUE	COLLINA COURT	LOCAL ACCESS ROAD	22/09/2004	PS438999V	LOCAL PATH	
930172,2	COLLINA COURT	LANGWARRIN	SOUTH END	NORTH END	LOCAL ACCESS ROAD	22/09/2004	PS438999V	LOCAL PATH	
98814,1	COLLINA MEWS	SKYE	VENEZIA WAY	COURT END	LOCAL ACCESS ROAD	1/07/2004		LOCAL PATH	
99597,1	COLLINS WAY	CARRUM DOWNS	BARNETT AVENUE	DEAD END	LOCAL ACCESS ROAD	15/11/2017	PS646315V	NO PATH	
51959,1	COLWYN CLOSE	LANGWARRIN	KERRY STREET	COURT END	LOCAL ACCESS ROAD	1/07/2004		LOCAL PATH	
12170,1	CONCORD CRESCENT	CARRUM DOWNS	TITAN DRIVE	SERVICE ROAD	INDUSTRIAL ROAD	1/07/2004		INDUSTRIAL PATH	
34558,1	CONDOR COURT	FRANKSTON	AQUARIUS DRIVE	COURT END	LOCAL ACCESS ROAD	1/07/2004		NO PATH	
32413,1	CONIFER COURT	FRANKSTON SOUTH	WOODSIDE AVENUE	COURT END	LOCAL ACCESS ROAD	1/07/2004		LOCAL PATH	
32413,2	CONIFER COURT	FRANKSTON SOUTH	CONIFER COURT	COURT END	LOCAL ACCESS ROAD	1/07/2004		LOCAL PATH	
22900,1	CONNAL DRIVE	FRANKSTON	BARCLAY AVENUE	COURT END	LOCAL ACCESS ROAD	1/07/2004		LOCAL PATH	
35290,1	COOBA PLACE	FRANKSTON	LIPTON DRIVE	COURT END	LOCAL ACCESS ROAD	1/07/2004		LOCAL PATH	
32360,1	COOGEE AVENUE	FRANKSTON	BROOKLYN AVENUE	MANLY AVENUE	LOCAL ACCESS ROAD	1/07/2004		LOCAL PATH	
32360,2	COOGEE AVENUE	FRANKSTON	MANLY AVENUE	BONDI AVENUE	LOCAL ACCESS ROAD	1/07/2004		LOCAL PATH	
42410,1	COOINDA COURT	FRANKSTON SOUTH	LYONS AVENUE	COURT END	LOCAL ACCESS ROAD	1/07/2004		NO PATH	
23430,1	COOLGARDIE STREET	FRANKSTON NORTH	SILVERTOP STREET	STONE STREET	LOCAL ACCESS ROAD	1/07/2004		LOCAL PATH	
23430,2	COOLGARDIE STREET	FRANKSTON NORTH	STONE STREET	LONGLEAF STREET	LOCAL ACCESS ROAD	1/07/2004		LOCAL PATH	
11270,1	COOLIBAR AVENUE	SEAFORD	RAILWY PARADE	ROUNDAABOUT (WUNALLA)	LOCAL ACCESS ROAD	1/07/2004		KEY ACCESS PATH	
11270,2	COOLIBAR AVENUE	SEAFORD	ROUNDAABOUT (NABILLA)	ROUNDAABOUT (NABILLA)	LOCAL ACCESS ROAD	1/07/2004		KEY ACCESS PATH	
11270,3	COOLIBAR AVENUE	SEAFORD	ROUNDAABOUT (NABILLA)	ROUNDAABOUT (WUNALLA)	LOCAL ACCESS ROAD	1/07/2004		KEY ACCESS PATH	
11270,4	COOLIBAR AVENUE	SEAFORD	ROUNDAABOUT (WUNALLA)	ROUNDAABOUT (WUNALLA)	LOCAL ACCESS ROAD	1/07/2004		KEY ACCESS PATH	
11270,5	COOLIBAR AVENUE	SEAFORD	ROUNDAABOUT (WUNALLA)	MILROY CRESCENT	LOCAL ACCESS ROAD	1/07/2004		KEY ACCESS PATH	
11270,6	COOLIBAR AVENUE	SEAFORD	MILROY CRESCENT	NBL H/N 97	LOCAL ACCESS ROAD	1/07/2004		KEY ACCESS PATH	
22360,1	COONAC PLACE	FRANKSTON	ELLIS STREET	COURT END	LOCAL ACCESS ROAD	1/07/2004		LOCAL PATH	
10980,1	COONARA AVENUE	SEAFORD	RAILWY PARADE	EAST END	LOCAL ACCESS ROAD	1/07/2004		LOCAL PATH	
24810,1	COORA COURT	FRANKSTON	HAMPDEN AVENUE	COURT END	LOCAL ACCESS ROAD	1/07/2004		LOCAL PATH	
22380,1	COPROSMA AVENUE	FRANKSTON	KAREELA ROAD	STH BDY HSE 26	LOCAL ACCESS ROAD	1/07/2004		LOCAL PATH	
22380,2	COPROSMA AVENUE	FRANKSTON	BDY HSE 26	CRANBOURNE ROAD	LOCAL ACCESS ROAD	1/07/2004		LOCAL PATH	
98805,1	CORAL MEWS	SKYE	CRANWELL MEWS	COURT END	LOCAL ACCESS ROAD	1/07/2004		LOCAL PATH	
22170,1	CORAL STREET	FRANKSTON	ASHLEIGH AVENUE	ROUNDAABOUT (CORAL)	LOCAL ACCESS ROAD	1/07/2004		KEY ACCESS PATH	
22170,2	CORAL STREET	FRANKSTON	ROUNDAABOUT (CORAL)	ROUNDAABOUT (CORAL)	LOCAL ACCESS ROAD	1/07/2004		KEY ACCESS PATH	
52046,1	CORELLA COURT	CARRUM DOWNS	COCKATOO DRIVE	COURT END	LOCAL ACCESS ROAD	1/07/2004		NO PATH	
930146,1	CORIANDER COURT	LANGWARRIN	EAST END	WEST END	LOCAL ACCESS ROAD	1/07/2004		NO PATH	
30820,1	CORIO AVENUE	FRANKSTON	TOWERHILL ROAD	MINCHA STREET	LOCAL ACCESS ROAD	1/07/2004		LOCAL PATH	
15295,1	CORLETT LANE	FRANKSTON	CORLETT STREET	SBL H/N 2A CORLETT ST	LANEWAY / RIGHT OF WAY	1/07/2004		NO PATH	
15290,1	CORLETT STREET	FRANKSTON	DANDENONG ROAD E	ORWIL STREET	LOCAL ACCESS ROAD	1/07/2004		LOCAL PATH	
30990,1	CORNBOROUGH COURT	FRANKSTON SOUTH	SYCAMORE ROAD	COURT END	LOCAL ACCESS ROAD	1/07/2004		LOCAL PATH	
24370,1	CORNELL COURT	FRANKSTON	DERNA CRESCENT	COURT END	LOCAL ACCESS ROAD	1/07/2004		LOCAL PATH	

Coordinating Road Authority – Frankston City Council									
GIS Key	Road Name	Suburb	From	To	Road Hierarchy Classification	Date of Cessation or Date of Creation	Instrument Plan Ref	Path Hierarchy Classification	Demarcation Agreement
25290,1	COROWA PLACE	FRANKSTON	HAVANA CRESCENT	COURT END	LOCAL ACCESS ROAD	1/07/2004		LOCAL PATH	
52076,1	CORREA COURT	LANGWARRIN	HORNSBY DRIVE	COURT END	LOCAL ACCESS ROAD	1/07/2004		NO PATH	
32430,1	CORREA GROVE	FRANKSTON SOUTH	ROBINSONS ROAD	CORREA GROVE	LOCAL ACCESS ROAD	1/07/2004		LOCAL PATH	
32430,2	CORREA GROVE	FRANKSTON SOUTH	WEST END	EAST END	LOCAL ACCESS ROAD	1/07/2004		LOCAL PATH	
23610,1	CORSICAN STREET	FRANKSTON NORTH	RADIATA STREET	SERVICE ROAD	LOCAL ACCESS ROAD	1/07/2004		LOCAL PATH	
52094,1	COTONEASTER WAY	LANGWARRIN	GRANITE DRIVE	GREVILLEA ROAD	LOCAL ACCESS ROAD	1/07/2004		KEY ACCESS PATH	
52094,2	COTONEASTER WAY	LANGWARRIN	GREVILLEA ROAD	ROUNDAABOUT (GUMNUT)	LOCAL ACCESS ROAD	1/07/2004		KEY ACCESS PATH	
52094,3	COTONEASTER WAY	LANGWARRIN	ROUNDAABOUT (GUMNUT)	ROUNDAABOUT (GUMNUT)	LOCAL ACCESS ROAD	1/07/2004		KEY ACCESS PATH	
52094,4	COTONEASTER WAY	LANGWARRIN	ROUNDAABOUT (GUMNUT)	LEXTON DRIVE	LOCAL ACCESS ROAD	1/07/2004		KEY ACCESS PATH	
34554,1	COURAGEOUS COURT	FRANKSTON	AQUARIUS DRIVE	COURT END	LOCAL ACCESS ROAD	1/07/2004		LOCAL PATH	
70082,1	COVE LANE	SEAFORD	SEABROOK WAY	NORTH END	LOCAL ACCESS ROAD	1/07/2004		NO PATH	
70082,2	COVE LANE	SEAFORD	COVE LANE	SOUTH END	LOCAL ACCESS ROAD	1/07/2004		NO PATH	
23130,1	COVENTRY COURT	FRANKSTON	DRYSDALE AVENUE	COURT END	LOCAL ACCESS ROAD	1/07/2004		LOCAL PATH	
31363,1	COZENS CLOSE	FRANKSTON SOUTH	SETTLERS WAY	COURT END	LOCAL ACCESS ROAD	1/07/2004		NO PATH	
52082,1	COZY VALLEY ROAD	LANGWARRIN	UNION ROAD	HUNTINGTOWER CRESCENT	LOCAL ACCESS ROAD	15/11/2005		LOCAL PATH	
35020,1	CRAIG STREET	FRANKSTON	CRANBOURNE ROAD	NURSERY AVENUE	LOCAL ACCESS ROAD	1/07/2004		LOCAL PATH	
80500,1	CRANBOURNE FRANKSTON SERVICE ROAD	LANGWARRIN	JOHN STREET	CRANBOURNE FRANKSTON ROAD	SERVICE ROAD	1/07/2004		LOCAL PATH	
80500,2	CRANBOURNE FRANKSTON SERVICE ROAD	LANGWARRIN	CRANBOURNE FRANKSTON ROAD	CRANBOURNE FRANKSTON RD	SERVICE ROAD	1/07/2004		LOCAL PATH	
80500,3	CRANBOURNE FRANKSTON SERVICE ROAD	LANGWARRIN	CRANBOURNE FRANKSTON ROAD (WEST)	CRANBOURNE FRANKSTON ROAD (EAST)	SERVICE ROAD	1/07/2004		LOCAL PATH	
80500,4	CRANBOURNE FRANKSTON SERVICE ROAD	LANGWARRIN	CRANBOURNE FRANKSTON ROAD	CRANBOURNE FRANKSTON ROAD	SERVICE ROAD	1/07/2004		LOCAL PATH	
80500,5	CRANBOURNE FRANKSTON SERVICE ROAD	LANGWARRIN	VERONICA STREET	LONG STREET	SERVICE ROAD	1/07/2004		LOCAL PATH	
80500,6	CRANBOURNE FRANKSTON SERVICE ROAD	LANGWARRIN	LONG STREET	CRANBOURNE FRANKSTON ROAD	SERVICE ROAD	1/07/2004		KEY ACCESS PATH	
80500,7	CRANBOURNE FRANKSTON SERVICE ROAD	LANGWARRIN	CRANBOURNE FRANKSTON ROAD	LLOYD PARK ROAD	SERVICE ROAD	1/07/2004		LOCAL PATH	
80500,8	CRANBOURNE FRANKSTON SERVICE ROAD	LANGWARRIN	CRANBOURNE FRANKSTON ROAD	JOSEPHINE STREET	SERVICE ROAD	1/07/2004		KEY ACCESS PATH	
80500,9	CRANBOURNE FRANKSTON SERVICE ROAD	LANGWARRIN	JOSEPHINE STREET	CRANBOURNE FRANKSTON ROAD	SERVICE ROAD	1/07/2004		KEY ACCESS PATH	
930308,1	CRANBOURNE LANE	FRANKSTON	CRANBOURNE ROAD	EBL H/N 222 CRANBOURNE	LANEWAY / RIGHT OF WAY	1/07/2004		NO PATH	
81000,1	CRANBOURNE SERVICE ROAD	FRANKSTON	FERNDALE DRIVE	BANGOR DRIVE	SERVICE ROAD	1/07/2004		KEY ACCESS PATH	
81000,10	CRANBOURNE SERVICE ROAD	FRANKSTON	CRANBOURNE ROAD	CRANBOURNE ROAD	SERVICE ROAD	1/07/2004		NO PATH	
81000,2	CRANBOURNE SERVICE ROAD	FRANKSTON	BANGOR DRIVE	WATTLE TREE LANE	SERVICE ROAD	1/07/2004		KEY ACCESS PATH	
81000,3	CRANBOURNE SERVICE ROAD	FRANKSTON	CRANBOURNE ROAD	CRANBOURNE ROAD	SERVICE ROAD	1/07/2004		KEY ACCESS PATH	
81000,4	CRANBOURNE SERVICE ROAD	FRANKSTON	LEE STREET	WBL H/N 199	SERVICE ROAD	1/07/2004		LOCAL PATH	
81000,5	CRANBOURNE SERVICE ROAD	FRANKSTON	EAST END	CRANBOURNE ROAD	SERVICE ROAD	1/07/2004		LOCAL PATH	
81000,6	CRANBOURNE SERVICE ROAD	FRANKSTON	FRAWLEY STREET	KAREELA ROAD	SERVICE ROAD	1/07/2004		LOCAL PATH	
81000,7	CRANBOURNE SERVICE ROAD	FRANKSTON	KAREELA ROAD	CRANBOURNE ROAD	SERVICE ROAD	1/07/2004		LOCAL PATH	
81000,8	CRANBOURNE SERVICE ROAD	FRANKSTON	CRANBOURNE ROAD	LINDRUM ROAD	SERVICE ROAD	1/07/2004		LOCAL PATH	
81000,9	CRANBOURNE SERVICE ROAD	FRANKSTON	LINDRUM ROAD	CRANBOURNE ROAD	SERVICE ROAD	1/07/2004		KEY ACCESS PATH	
52172,1	CRANHAVEN ROAD	LANGWARRIN	CRANBOURNE ROAD	FRANCIS CRESCENT	LOCAL ACCESS ROAD	1/07/2004		LOCAL PATH	
52172,2	CRANHAVEN ROAD	LANGWARRIN	FRANCIS CRESCENT	JOHN STREET	LOCAL ACCESS ROAD	1/07/2004		LOCAL PATH	
52172,3	CRANHAVEN ROAD	LANGWARRIN	WARRANTYTE ROAD	EBL H/N 89	LOCAL ACCESS ROAD	1/07/2004		LOCAL PATH	
52172,4	CRANHAVEN ROAD	LANGWARRIN	EBL H/N 89	LAPWING COURT	LOCAL ACCESS ROAD	1/07/2004		LOCAL PATH	
98806,1	CRANWELL MEWS	SKYE	CORAL MEWS	LISA BETH MEWS RESERVE	LOCAL ACCESS ROAD	1/07/2004		LOCAL PATH	

Coordinating Road Authority – Frankston City Council									
GIS Key	Road Name	Suburb	From	To	Road Hierarchy Classification	Date of Cessation or Date of Creation	Instrument Plan Ref	Path Hierarchy Classification	Demarcation Agreement
32406,1	CRATHIE COURT	FRANKSTON	MCMURTRY WAY	COURT END	LOCAL ACCESS ROAD	1/07/2004		NO PATH	
930231,1	CRENADA CLOSE	LANGWARRIN	PINDARA BOULEVARD	COURT END	LOCAL ACCESS ROAD	24/12/2004	PS438999V	LOCAL PATH	
930231,2	CRENADA CLOSE	LANGWARRIN	CRENADA CLOSE	EAST END	LOCAL ACCESS ROAD	24/12/2004	PS438999V	LOCAL PATH	
99999,10	CREST LANEWAY	FRANKSTON	PROPERTY BOUNDARY of THE CLOSE	PROPERTY BOUNDARY of THE CREST		1/07/2004		LOCAL PATH	
930116,1	CRESTVIEW COURT	FRANKSTON SOUTH	SANDOWN WALK	COURT END	LOCAL ACCESS ROAD	1/07/2004		LOCAL PATH	
15400,1	CRICKLEWOOD AVENUE	FRANKSTON	DANDENONG ROAD E	ORWIL STREET	LOCAL ACCESS ROAD	1/07/2004		LOCAL PATH	
15400,2	CRICKLEWOOD AVENUE	FRANKSTON	ORWIL STREET	STANLEY STREET	LOCAL ACCESS ROAD	1/07/2004		LOCAL PATH	
930368,1	CRIMSON CRESCENT	CARRUM DOWNS	SOLFERINO WAY	ALLUVIAN W	LOCAL ACCESS ROAD	31/05/2012	PS645848N PS645847Q	LOCAL PATH	
22960,1	CROMER COURT	FRANKSTON	BARCLAY AVENUE	COURT END	LOCAL ACCESS ROAD	1/07/2004		LOCAL PATH	
930153,1	CROWEA COURT	LANGWARRIN	KING ORCHID	COURT END	LOCAL ACCESS ROAD	1/07/2004		LOCAL PATH	
35100,1	CULBURRA AVENUE	FRANKSTON	BUNARONG DRIVE	NARAMBI CRESCENT	LOCAL ACCESS ROAD	1/07/2004		LOCAL PATH	
31050,1	CULCAIRN DRIVE	FRANKSTON SOUTH	MOOROODUC SER ROAD	BDY ALBANY RES	LOCAL ACCESS ROAD	1/07/2004		KEY ACCESS PATH	
31050,2	CULCAIRN DRIVE	FRANKSTON SOUTH	BDY ALBANY RES	LAWSON AVENUE	LOCAL ACCESS ROAD	1/07/2004		LOCAL PATH	
31050,3	CULCAIRN DRIVE	FRANKSTON SOUTH	BDY 54	LAWSON AVENUE	LOCAL ACCESS ROAD	1/07/2004		LOCAL PATH	
31055,1	CULCAIRN LANE	FRANKSTON SOUTH	CULCAIRN DRIVE	EBL NO 6 CULCAIRN DVE	LANEWAY / RIGHT OF WAY	1/07/2004		LOCAL PATH	
25440,1	CULLAN PLACE	FRANKSTON	ESCABON GROVE	COURT END	LOCAL ACCESS ROAD	1/07/2004		LOCAL PATH	
10482,1	CUMBERLAND DRIVE	SEAFORD	HARTNETT DRIVE NORTH	HARTNETT DRIVE SOUTH	INDUSTRIAL ROAD	1/07/2004		INDUSTRIAL PATH	
52208,1	CUNEATA CLOSE	LANGWARRIN	BURGESS DRIVE	COURT END	LOCAL ACCESS ROAD	1/07/2004		LOCAL PATH	
14160,1	CURIE COURT	SEAFORD	STEPHEN ROAD	COURT END	INDUSTRIAL ROAD	1/07/2004		INDUSTRIAL PATH	
52214,1	CURLEW COURT	CARRUM DOWNS	SUNBIRD CRESCENT	COURT END	LOCAL ACCESS ROAD	1/07/2004		NO PATH	
52224,1	CURRAWONG DRIVE	CARRUM DOWNS	HALL ROAD	PEREGRINE PLACE	COLLECTOR ROAD	1/07/2004		KEY ACCESS PATH	
52224,2	CURRAWONG DRIVE	CARRUM DOWNS	PEREGRINE PLACE	ROUNDAABOUT (BRODERICK)	COLLECTOR ROAD	1/07/2004		KEY ACCESS PATH	
52224,3	CURRAWONG DRIVE	CARRUM DOWNS	ROUNDAABOUT (BRODERICK)	ROUNDAABOUT (BRODERICK)	COLLECTOR ROAD	1/07/2004		KEY ACCESS PATH	
52224,4	CURRAWONG DRIVE	CARRUM DOWNS	ROUNDAABOUT (BRODERICK)	LYREBIRD DRIVE	COLLECTOR ROAD	1/07/2004		LOCAL PATH	
52224,5	CURRAWONG DRIVE	CARRUM DOWNS	PEREGRINE PLACE	HALL ROAD	COLLECTOR ROAD	1/07/2004		KEY ACCESS PATH	
24910,1	CYGNET COURT	FRANKSTON	FINGAL DRIVE	COURT END	LOCAL ACCESS ROAD	1/07/2004		LOCAL PATH	
52240,1	DAINA COURT	SKYE	ARLENE DRIVE	COURT END	LOCAL ACCESS ROAD	1/07/2004		LOCAL PATH	
52242,1	DAIRY PLACE	SKYE	GUM VISTA WALK	COURT END	LOCAL ACCESS ROAD	1/07/2004		LOCAL PATH	
53817,1	DAISY WAY	CARRUM DOWNS	HARRISON DRIVE	EBL H/N 22	LOCAL ACCESS ROAD	1/07/2004		LOCAL PATH	
34120,1	DALKEITH COURT	FRANKSTON	RAPHAEL CRESCENT	COURT END	LOCAL ACCESS ROAD	1/07/2004		LOCAL PATH	
21164,1	DALPURA CIRCUIT	FRANKSTON	SKYE ROAD	ROUNDAABOUT (WARRAWEE)	COLLECTOR ROAD	1/07/2004		LOCAL PATH	
21164,2	DALPURA CIRCUIT	FRANKSTON	ROUNDAABOUT (WARRAWEE)	ROUNDAABOUT (WARRAWEE)	COLLECTOR ROAD	1/07/2004		LOCAL PATH	
21164,3	DALPURA CIRCUIT	FRANKSTON	ROUNDAABOUT (WARRAWEE)	PALKANA STREET	COLLECTOR ROAD	1/07/2004		LOCAL PATH	
21164,4	DALPURA CIRCUIT	FRANKSTON	PALKANA STREET	WARRAWEE CIRCUIT	COLLECTOR ROAD	1/07/2004		LOCAL PATH	
21164,5	DALPURA CIRCUIT	FRANKSTON	WARRAWEE CIRCUIT	ELENYA COURT	COLLECTOR ROAD	1/07/2004		LOCAL PATH	
21164,6	DALPURA CIRCUIT	FRANKSTON	ELENYA COURT	SKYE ROAD	COLLECTOR ROAD	1/07/2004		LOCAL PATH	
22230,1	DALY STREET	FRANKSTON	ROUNDAABOUT (CORAL)	JAYNE STREET	LOCAL ACCESS ROAD	1/07/2004		KEY ACCESS PATH	
12135,1	DAMOSH AVENUE	CARRUM DOWNS	TOVA DRIVE	FRANKSTON GARDENS DRIVE	INDUSTRIAL ROAD	1/07/2004		INDUSTRIAL PATH	
52283,1	DAMPIER CLOSE	SKYE	MCCORMICKS ROAD	MCCORMICKS ROAD	LOCAL ACCESS ROAD	1/07/2004		LOCAL PATH	
930309,1	DANDENONG LANE	FRANKSTON	DANDENONG ROAD EAST	EBL H/N 1 FARRELL ST	LANEWAY / RIGHT OF WAY	1/07/2004		NO PATH	
15480,1	DANDENONG ROAD EAST	FRANKSTON	SKYE ROAD	WYKEHAM COURT	MAJOR ROAD	1/07/2004		LOCAL PATH	



Coordinating Road Authority – Frankston City Council									
GIS Key	Road Name	Suburb	From	To	Road Hierarchy Classification	Date of Cessation or Date of Creation	Instrument Plan Ref	Path Hierarchy Classification	Demarcation Agreement
15480,2	DANDENONG ROAD EAST	FRANKSTON	WYKEHAM COURT	COLIN AVENUE	MAJOR ROAD	1/07/2004		LOCAL PATH	
15480,3	DANDENONG ROAD EAST	FRANKSTON	COLIN AVENUE	RODNEY COURT	MAJOR ROAD	1/07/2004		LOCAL PATH	
15480,4	DANDENONG ROAD EAST	FRANKSTON	RODNEY AVENUE	ERSKINE STREET	MAJOR ROAD	1/07/2004		LOCAL PATH	
15480,5	DANDENONG ROAD EAST	FRANKSTON	ERSKINE STREET	FLETCHER ROAD	MAJOR ROAD	1/07/2004		KEY CAA PATH	
930323,3	DANDENONG ROAD WEST	FRANKSTON	FLETCHER ROAD	YOUNG STREET	KEY CENTRAL ACTIVITIES AREA ROAD	1/07/2004		KEY CAA PATH	
52533,1	DANIEL COURT	LANGWARRIN	RICHARD DRIVE	COURT END	LOCAL ACCESS ROAD	1/07/2004		LOCAL PATH	
12146,1	DANIEL DRIVE	CARRUM DOWNS	FRANKSTON GARDENS DRIVE	FRANKSTON GARDENS DRIVE	INDUSTRIAL ROAD	1/07/2004		INDUSTRIAL PATH	
52341,1	DANIEL DRIVE	LANGWARRIN	MONIQUE DRIVE	HAMMERHEAD	LOCAL ACCESS ROAD	1/07/2004		LOCAL PATH	
52346,1	DANIELLE COURT	LANGWARRIN	BAYPORT DRIVE	COURT END	LOCAL ACCESS ROAD	1/07/2004		LOCAL PATH	
930338,1	DANUBE CLOSE	SKYE	SANOMA DRIVE	EAST END	LOCAL ACCESS ROAD	15/06/2010	PS616061V	LOCAL PATH	
34040,1	DARIUS AVENUE	FRANKSTON	FRANCISCAN AVENUE	JEROME COURT	LOCAL ACCESS ROAD	1/07/2004		LOCAL PATH	
34040,2	DARIUS AVENUE	FRANKSTON	JEROME COURT	RAPHAEL CRESCENT	LOCAL ACCESS ROAD	1/07/2004		LOCAL PATH	
23800,1	DARLEY COURT	FRANKSTON NORTH	EXCELSIOR DRIVE	COURT END	LOCAL ACCESS ROAD	1/07/2004		LOCAL PATH	
52364,1	DARNLEY DRIVE	SKYE	MCCLELLAND DRIVE	HUTCHINS WAY	LOCAL ACCESS ROAD	1/07/2004		LOCAL PATH	
52364,2	DARNLEY DRIVE	SKYE	HUTCHINS WAY	EBL H/N 46	LOCAL ACCESS ROAD	1/07/2004		LOCAL PATH	
52364,3	DARNLEY DRIVE	SKYE	EBL H/N 46	MCCLELLAND DRIVE	LOCAL ACCESS ROAD	30/08/2005	PS520411D LP220257Y LP220256B	LOCAL PATH	
52374,1	DARTER COURT	CARRUM DOWNS	HALL ROAD	COURT END	LOCAL ACCESS ROAD	1/07/2004		NO PATH	
930326,1	DAVID CLOSE	SKYE	DIAMOND PARADE	NORTH END	LOCAL ACCESS ROAD	3/06/2009	PS615870Q	LOCAL PATH	
15460,1	DAVID STREET	FRANKSTON	DANDENONG ROAD E	PETRIE STREET	LOCAL ACCESS ROAD	1/07/2004		LOCAL PATH	
52406,1	DEAN COURT	CARRUM DOWNS	TATTLER STREET	COURT END	LOCAL ACCESS ROAD	1/07/2004		NO PATH	
34970,1	DEANE STREET	FRANKSTON	CRANBOURNE ROAD	RESERVOIR ROAD	LOCAL ACCESS ROAD	1/07/2004		KEY ACCESS PATH	
34970,2	DEANE STREET	FRANKSTON	RESERVOIR ROAD	SBL H/N 52	LOCAL ACCESS ROAD	1/07/2004		KEY ACCESS PATH	
52424,1	DEBORAH COURT	SKYE	RANGEVIEW DRIVE	COURT END	LOCAL ACCESS ROAD	1/07/2004		LOCAL PATH	
98861,1	DEGAS COURT	SKYE	MANCHESTER DRIVE	COURT END	LOCAL ACCESS ROAD	1/07/2004		NO PATH	
98861,2	DEGAS COURT	SKYE	HAMMERHEAD	HAMMERHEAD	LOCAL ACCESS ROAD	1/07/2004		NO PATH	
52436,1	DELATITE WAY	SKYE	MANCESTER DRIVE	GLOVER COURT	LOCAL ACCESS ROAD	1/07/2004		LOCAL PATH	
52436,2	DELATITE WAY	SKYE	GLOVER COURT	MANCHESTER DRIVE	LOCAL ACCESS ROAD	1/07/2004		LOCAL PATH	
70044,1	DELGANY RISE	LANGWARRIN	PENINSULA CRESCENT	MONIQUE DRIVE	LOCAL ACCESS ROAD	1/07/2004		LOCAL PATH	
34840,1	DELL ROAD	FRANKSTON	CLARENDON STREET	BUNDARRA COURT	LOCAL ACCESS ROAD	1/07/2004		LOCAL PATH	
11130,1	DENBIGH ROAD	SEAFORD	HALLIFAX STREET	EAST END	LOCAL ACCESS ROAD	1/07/2004		KEY ACCESS PATH	
42200,1	DENBIGH STREET	FRANKSTON	KARS STREET	BOUNDRY # 15	LOCAL ACCESS ROAD	1/07/2004		LOCAL PATH	
42200,2	DENBIGH STREET	FRANKSTON	BOUNDRY # 15	YUILLE STREET	LOCAL ACCESS ROAD	1/07/2004		LOCAL PATH	
23030,1	DENHAM CLOSE	FRANKSTON	GRIMWADE CRESCENT	COURT END	LOCAL ACCESS ROAD	1/07/2004		LOCAL PATH	
52472,1	DENIS COURT	CARRUM DOWNS	ARCADIA STREET	COURT END	LOCAL ACCESS ROAD	1/07/2004		NO PATH	
52478,1	DENISE COURT	LANGWARRIN	JARMAN DRIVE	COURT END	LOCAL ACCESS ROAD	1/07/2004		LOCAL PATH	
52491,1	DERBY COURT	CARRUM DOWNS	DORCHESTER CRESCENT	COURT END	LOCAL ACCESS ROAD	1/07/2004		NO PATH	
40650,1	DERINYA DRIVE	FRANKSTON SOUTH	OVERPORT ROAD	WANDANA COURT	LOCAL ACCESS ROAD	1/07/2004		NO PATH	
40650,2	DERINYA DRIVE	FRANKSTON SOUTH	WANDANA COURT	COURT END	LOCAL ACCESS ROAD	1/07/2004		NO PATH	
40650,3	DERINYA DRIVE	FRANKSTON SOUTH	DERINYA DRIVE	ROUNDAABOUT (OVERPORT)	LOCAL ACCESS ROAD	1/07/2004		KEY ACCESS PATH	
24290,1	DERNA CRESCENT	FRANKSTON	KARINGAL DRIVE	ROUNDAABOUT (CORNELL)	LOCAL ACCESS ROAD	1/07/2004		LOCAL PATH	
24290,2	DERNA CRESCENT	FRANKSTON	ROUNDAABOUT (CORNELL)	ROUNDAABOUT (CORNELL)	LOCAL ACCESS ROAD	1/07/2004		LOCAL PATH	

Coordinating Road Authority – Frankston City Council									
GIS Key	Road Name	Suburb	From	To	Road Hierarchy Classification	Date of Cessation or Date of Creation	Instrument Plan Ref	Path Hierarchy Classification	Demarcation Agreement
24290,3	DERNA CRESCENT	FRANKSTON	ROUNDAABOUT (CORNELL)	GOLCONDA AVENUE	LOCAL ACCESS ROAD	1/07/2004		LOCAL PATH	
24670,1	DERRIL PLACE	FRANKSTON	FINGAL DRIVE	COURT END	LOCAL ACCESS ROAD	1/07/2004		LOCAL PATH	
98883,1	DESMOND COURT	CARRUM DOWNS	CLIFTON PARK DRIVE	COURT END	LOCAL ACCESS ROAD	1/07/2004		NO PATH	
52508,1	DEVAS COURT	CARRUM DOWNS	DORCHESTER CRESCENT	COURT END	LOCAL ACCESS ROAD	1/07/2004		NO PATH	
34370,1	DEVEREAUX COURT	FRANKSTON	GATTINARA DRIVE	COURT END	LOCAL ACCESS ROAD	1/07/2004		NO PATH	
24440,1	DEVON COURT	FRANKSTON	KARINGAL DRIVE	COURT END	LOCAL ACCESS ROAD	1/07/2004		LOCAL PATH	
930380,1	DEXTER MEWS	CARRUM DOWNS	LATS AVENUE	WEST END	LOCAL ACCESS ROAD	14/04/2013	PS600249Q PS700365F	LOCAL PATH	
930331,1	DI BLASI COURT	SKYE	DIAMOND PARADE	COURT END	LOCAL ACCESS ROAD	7/04/2010	PS621628N	LOCAL PATH	
60120,1	DIAMOND PARADE	SKYE	DIAMOND-PIP LINK	ROUNDAABOUT (EMERALD)	LOCAL ACCESS ROAD	6/05/2005	PS523127J PS513587D	LOCAL PATH	
60120,2	DIAMOND PARADE	SKYE	ROUNDAABOUT (EMERALD)	DAVID CLOSE	LOCAL ACCESS ROAD	6/05/2005	PS513587D PS615870Q	LOCAL PATH	
60120,3	DIAMOND PARADE	SKYE	DAVID CLOSE	SKYE HEIGHTS COURT	LOCAL ACCESS ROAD	7/04/2010	PS621628N PS615870Q PS621629L	LOCAL PATH	
60120,4	DIAMOND PARADE	SKYE	SKYE HEIGHTS COURT	LILY WAY	LOCAL ACCESS ROAD	26/10/2010	PS621629L	LOCAL PATH	
930330,1	DIAMOND-PIP LINK ROAD	SKYE	EBL H/N 1	WBL H/N 14	LOCAL ACCESS ROAD	1/07/2004		LOCAL PATH	
52526,1	DIANA COURT	LANGWARRIN	BAYPORT DRIVE	COURT END	LOCAL ACCESS ROAD	1/07/2004		NO PATH	
35270,1	DIANELLA COURT	FRANKSTON	LIPTON DRIVE	COURT END	LOCAL ACCESS ROAD	1/07/2004		LOCAL PATH	
24210,1	DIANNE COURT	FRANKSTON	FRALLON CRESCENT	COURT END	LOCAL ACCESS ROAD	1/07/2004		LOCAL PATH	
25350,1	DIGBY COURT	FRANKSTON	PEMBROKE AVENUE	COURT END	LOCAL ACCESS ROAD	1/07/2004		LOCAL PATH	
21210,1	DILKARA COURT	FRANKSTON	DUNSTERVILLE CRESCENT	COURT END	LOCAL ACCESS ROAD	1/07/2004		NO PATH	
98815,1	DIMITRIOS CLOSE	SKYE	MCGOWAN DRIVE	COURT END	LOCAL ACCESS ROAD	16/02/2006	PS530938D	LOCAL PATH	
930350,1	DINA RETREAT	CARRUM DOWNS	FRANKSTON DANDENONG ROAD	WBL H/N 28	LOCAL ACCESS ROAD	11/10/2011	PS633124B	LOCAL PATH	
34820,1	DINGLE AVENUE	FRANKSTON	DELL ROAD	COURT END	LOCAL ACCESS ROAD	1/07/2004		NO PATH	
52544,1	DION DRIVE	CARRUM DOWNS	BALLARTO ROAD	CARRUM BELLA DRIVE	LOCAL ACCESS ROAD	1/07/2004		LOCAL PATH	
52544,2	DION DRIVE	CARRUM DOWNS	CARRUM BELLA DRIVE	GAMBLE ROAD	LOCAL ACCESS ROAD	1/07/2004		LOCAL PATH	
42590,1	DIOSMA COURT	FRANKSTON SOUTH	OVERPORT ROAD	COURT END	LOCAL ACCESS ROAD	1/07/2004		NO PATH	
23090,1	DIRLETON CLOSE	FRANKSTON	GRIMWADE CRESCENT	COURT END	LOCAL ACCESS ROAD	1/07/2004		LOCAL PATH	
70106,1	DOMAIN PARKWAY	LANGWARRIN	DELGANY RISE	COURT END	LOCAL ACCESS ROAD	1/07/2004		LOCAL PATH	
10380,1	DONALD AVENUE	FRANKSTON	DANDENONG ROAD W	WEST END	INDUSTRIAL ROAD	1/07/2004		NO PATH	
52574,1	DONALD ROAD	LANGWARRIN	ROBINSONS ROAD	500M FROM ROBINSONS ROAD	LOCAL ACCESS ROAD	27/11/2009		NO PATH	
52574,2	DONALD ROAD	LANGWARRIN	500M FROM ROBINSONS ROAD	1000M FROM ROBINSONS ROAD	LOCAL ACCESS ROAD	27/11/2009		NO PATH	
52574,3	DONALD ROAD	LANGWARRIN	1000M FROM ROBINSONS ROAD	COURT END	LOCAL ACCESS ROAD	27/11/2009		NO PATH	
31231,1	DONN CLOSE	FRANKSTON SOUTH	CHRISTOPHER DRIVE	COURT END	LOCAL ACCESS ROAD	1/07/2004		NO PATH	
23272,1	DONNA STREET	CARRUM DOWNS	JACANA DRIVE	WBL H/N 2	LOCAL ACCESS ROAD	1/07/2004		LOCAL PATH	
31365,1	DONNELLY RISE	FRANKSTON SOUTH	SETTLERS WAY	COURT END	LOCAL ACCESS ROAD	1/07/2004		LOCAL PATH	
24950,1	DORAN COURT	FRANKSTON	SKYE ROAD	COURT END	LOCAL ACCESS ROAD	1/07/2004		LOCAL PATH	
34330,1	DORCHESTER COURT	FRANKSTON	BUXTON CRESCENT	COURT END	LOCAL ACCESS ROAD	1/07/2004		LOCAL PATH	
52586,1	DORCHESTER CRESCENT	CARRUM DOWNS	GREENWOOD DRIVE	GAMBLE ROAD	LOCAL ACCESS ROAD	1/07/2004		LOCAL PATH	
10335,1	DOUGLAS GROVE	FRANKSTON	MEREWEATHER AVENUE	NORTH END	LOCAL ACCESS ROAD	1/07/2004		LOCAL PATH	
11880,1	DOWNS ROAD	SEAFORD	AUSTIN ROAD	ROUNDAABOUT (EAST)	LOCAL ACCESS ROAD	1/07/2004		LOCAL PATH	
11880,2	DOWNS ROAD	SEAFORD	ROUNDAABOUT (EAST)	ROUNDAABOUT (EAST)	LOCAL ACCESS ROAD	1/07/2004		KEY ACCESS PATH	
11880,3	DOWNS ROAD	SEAFORD	ROUNDAABOUT (EAST)	MAPLE STREET	LOCAL ACCESS ROAD	1/07/2004		LOCAL PATH	
52616,1	DRAKE COURT	CARRUM DOWNS	DORCHESTER CRESCENT	COURT END	LOCAL ACCESS ROAD	1/07/2004		NO PATH	

Coordinating Road Authority – Frankston City Council									
GIS Key	Road Name	Suburb	From	To	Road Hierarchy Classification	Date of Cessation or Date of Creation	Instrument Plan Ref	Path Hierarchy Classification	Demarcation Agreement
22769,1	DRIFTWOOD COURT	FRANKSTON	BOKISSA DRIVE	COURT END	LOCAL ACCESS ROAD	1/07/2004		NO PATH	
52622,1	DRIFTWOOD MEWS	CARRUM DOWNS	ARCADIA STREET	COURT END	LOCAL ACCESS ROAD	1/07/2004		LOCAL PATH	
21200,1	DRUM CLOSE	FRANKSTON	DUNSTERVILLE CRESCENT	COURT END	LOCAL ACCESS ROAD	1/07/2004		NO PATH	
23100,1	DRYSDALE AVENUE	FRANKSTON	BARCLAY AVENUE	BLACKHEATH AVENUE	LOCAL ACCESS ROAD	1/07/2004		LOCAL PATH	
23100,2	DRYSDALE AVENUE	FRANKSTON	BLACKHEATH AVENUE	GRIMWADE CRESCENT	LOCAL ACCESS ROAD	1/07/2004		LOCAL PATH	
23275,1	DUIKER COURT	LANGWARRIN	MCCLELLAND DRIVE	COURT END	LOCAL ACCESS ROAD	1/07/2004		INDUSTRIAL PATH	
52646,1	DUKE COURT	SKYE	RANGEVIEW DRIVE	COURT END	LOCAL ACCESS ROAD	1/07/2004		LOCAL PATH	
21234,1	DULGAI COURT	FRANKSTON	WARRAWEE CIRCUIT	COURT END	LOCAL ACCESS ROAD	1/07/2004		NO PATH	
10440,1	DUNCAN AVENUE	SEAFORD	BOONONG AVENUE	OVERTON ROAD	LOCAL ACCESS ROAD	1/07/2004		LOCAL PATH	
23420,1	DUNDEE COURT	FRANKSTON NORTH	SILVERTOP CRESCENT	COURT END	LOCAL ACCESS ROAD	1/07/2004		LOCAL PATH	
70050,1	DUNMORE CLOSE	LANGWARRIN	UNION ROAD	HUNTINGTOWER CRESCENT	LOCAL ACCESS ROAD	24/10/2005	PS520408R	LOCAL PATH	
52664,1	DUNN CRESCENT	LANGWARRIN	NORTH ROAD	TREMBLE DRIVE	LOCAL ACCESS ROAD	1/07/2004		LOCAL PATH	
35300,1	DUNRAVEN COURT	FRANKSTON	LIPTON DRIVE	COURT END	LOCAL ACCESS ROAD	1/07/2004		LOCAL PATH	
52671,1	DUNRAVEN COURT	LANGWARRIN	TURNER ROAD	COURT END	LOCAL ACCESS ROAD	1/07/2004		LOCAL PATH	
52676,1	DUNROBIN COURT	CARRUM DOWNS	TYNTYNDER DRIVE	COURT END	LOCAL ACCESS ROAD	1/07/2004		NO PATH	
40480,1	DUNSTAN STREET	FRANKSTON SOUTH	FLEETWOOD CRESCENT	BOWES STREET	LOCAL ACCESS ROAD	1/07/2004		LOCAL PATH	
40480,2	DUNSTAN STREET	FRANKSTON SOUTH	BOWES STREET	MCCOMB BOULEVARD	LOCAL ACCESS ROAD	1/07/2004		LOCAL PATH	
21194,1	DUNSTERVILLE CRESCENT	FRANKSTON	WARRAWEE CIRCUIT	LANENA COURT	LOCAL ACCESS ROAD	1/07/2004		LOCAL PATH	
21194,2	DUNSTERVILLE CRESCENT	FRANKSTON	LANENA COURT	ADEN PLACE	LOCAL ACCESS ROAD	1/07/2004		LOCAL PATH	
21194,3	DUNSTERVILLE CRESCENT	FRANKSTON	ADEN PLACE	DRUM CLOSE	LOCAL ACCESS ROAD	1/07/2004		LOCAL PATH	
21194,4	DUNSTERVILLE CRESCENT	FRANKSTON	DRUM CLOSE	DALPURA CIRCUIT	LOCAL ACCESS ROAD	1/07/2004		LOCAL PATH	
22350,1	DURLEY CLOSE	FRANKSTON	WANGARRA ROAD	COURT END	LOCAL ACCESS ROAD	1/07/2004		LOCAL PATH	
930255,1	EARLWOOD COURT	CARRUM DOWNS	TRAFFORD ROAD	COURT END	LOCAL ACCESS ROAD	28/07/2006	PS517765J	LOCAL PATH	
52694,1	EARNSHAW DRIVE	CARRUM DOWNS	ROWELLYN AVENUE	SANDFIELD DRIVE	LOCAL ACCESS ROAD	1/07/2004		LOCAL PATH	
52694,2	EARNSHAW DRIVE	CARRUM DOWNS	SANDFIELD DRIVE	ALLIED DRIVE	LOCAL ACCESS ROAD	1/07/2004		LOCAL PATH	
11870,1	EAST ROAD	SEAFORD	BRUNEL ROAD	ROUNDAABOUT (DOWNS)	LOCAL ACCESS ROAD	1/07/2004		KEY ACCESS PATH	
11870,2	EAST ROAD	SEAFORD	ROUNDAABOUT (DOWNS)	CANE AVENUE	LOCAL ACCESS ROAD	1/07/2004		KEY ACCESS PATH	
11870,3	EAST ROAD	SEAFORD	CANE AVENE	TI-TREE CRESCENT	LOCAL ACCESS ROAD	1/07/2004		SECONDARY SHARED PATH	
23010,1	EASTBOURNE COURT	FRANKSTON	GRIMWADE CRESCENT	COURT END	LOCAL ACCESS ROAD	1/07/2004		LOCAL PATH	
10560,1	EASTON AVENUE	SEAFORD	MCCULLOCH AVENUE	NBL NO 5	INDUSTRIAL ROAD	1/07/2004		KEY ACCESS PATH	
10310,1	EBDALE STREET	FRANKSTON	DANDENONG ROAD	EVELYN STREET	LOCAL ACCESS ROAD	1/07/2004		KEY ACCESS PATH	
930140,1	EBONY DRIVE	LANGWARRIN	POTTS ROAD	CORIANDER COURT	LOCAL ACCESS ROAD	1/07/2004		KEY ACCESS PATH	
930159,1	ECHIDNA CLOSE	LANGWARRIN	FLAME ROBIN	COURT END	LOCAL ACCESS ROAD	1/07/2004		LOCAL PATH	
930339,1	EDEN AVENUE	SKYE	EMERALD RISE	SANOMA DRIVE	LOCAL ACCESS ROAD	28/09/2010	PS629855H PS629829J	LOCAL PATH	
52706,1	EDENBRIDGE COURT	CARRUM DOWNS	GREENWOOD DRIVE	COURT END	LOCAL ACCESS ROAD	1/07/2004		LOCAL PATH	
32502,1	EDINBURGH COURT	FRANKSTON SOUTH	MANOR DRIVE	CUL-DE-SAC	LOCAL ACCESS ROAD	1/07/2004		NO PATH	
930164,1	EDINBURGH DRIVE	SKYE	HALL ROAD	ROUNDAABOUT (CHARDONNAY)	LOCAL ACCESS ROAD	1/07/2004		LOCAL PATH	
930164,2	EDINBURGH DRIVE	SKYE	ROUNDAABOUT (CHARDONNAY)	ROUNDAABOUT (CHARDONNAY)	LOCAL ACCESS ROAD	1/07/2004		LOCAL PATH	
930164,3	EDINBURGH DRIVE	SKYE	ROUNDAABOUT (CHARDONNAY)	ROUNDAABOUT (HERITAGE)	LOCAL ACCESS ROAD	15/11/2004	PS501280Y PS501228B	LOCAL PATH	
930164,4	EDINBURGH DRIVE	SKYE	ROUNDAABOUT (HERITAGE)	ROUNDAABOUT (HERITAGE)	LOCAL ACCESS ROAD	15/11/2004	PS501228B	LOCAL PATH	
930164,5	EDINBURGH DRIVE	SKYE	ROUNDAABOUT (HERITAGE)	MCCORMICKS ROAD	LOCAL ACCESS ROAD	15/11/2004	PS501228B, PS444466Y	LOCAL PATH	

Coordinating Road Authority – Frankston City Council									
GIS Key	Road Name	Suburb	From	To	Road Hierarchy Classification	Date of Cessation or Date of Creation	Instrument Plan Ref	Path Hierarchy Classification	Demarcation Agreement
40120,1	EDNA STREET	FRANKSTON	CLIFF ROAD	GEOFFREY COURT	LOCAL ACCESS ROAD	1/07/2004		LOCAL PATH	
52754,1	EDWARD STREET	LANGWARRIN	MCCLELLAND DRIVE	500M FROM MCCLELAND DRIVE	LOCAL ACCESS ROAD	1/07/2004		NO PATH	
52754,2	EDWARD STREET	LANGWARRIN	500M FROM MCCLELAND DRIVE	VERONICA STREET	LOCAL ACCESS ROAD	1/07/2004		NO PATH	
11300,1	EEL RACE ROAD	SEAFORD	NEPEAN HIGHWAY	ROUNDAABOUT (RAILWAY)	COLLECTOR ROAD	1/07/2004		LOCAL PATH	Kingston - A103316
11300,2	EEL RACE ROAD	SEAFORD	ROUNDAABOUT (RAILWAY)	ROUNDAABOUT (RAILWAY)	COLLECTOR ROAD	1/07/2004		LOCAL PATH	
11300,3	EEL RACE ROAD	SEAFORD	ROUNDAABOUT (RAILWAY)	ATTUNGA CRESCENT	LOCAL ACCESS ROAD	1/07/2004		LOCAL PATH	
11300,4	EEL RACE ROAD	SEAFORD	ATTUNGA CRESCENT	BL PATTERSON RIVER SC	LOCAL ACCESS ROAD	1/07/2004		KEY ACCESS PATH	
11301,1	EEL RACE SERVICE ROAD	SEAFORD	WEST END	CHEVRON COURT	SERVICE ROAD	1/07/2004		LOCAL PATH	
11301,2	EEL RACE SERVICE ROAD	SEAFORD	CHEVRON COURT	EAST END	SERVICE ROAD	1/07/2004		LOCAL PATH	
25040,1	EFFRON COURT	FRANKSTON	WASHINGTON DRIVE	COURT END	LOCAL ACCESS ROAD	1/07/2004		LOCAL PATH	
52772,1	EILEEN COURT	LANGWARRIN	GRANITE DRIVE	COURT END	LOCAL ACCESS ROAD	1/07/2004		LOCAL PATH	
52784,1	ELANA COURT	LANGWARRIN	WARRANTYTE ROAD	COURT END	LOCAL ACCESS ROAD	1/07/2004		NO PATH	
11970,1	ELANDRA COURT	SEAFORD	STURDEE STREET	COURT END	LOCAL ACCESS ROAD	1/07/2004		LOCAL PATH	
32522,1	ELDERBERRY PLACE	FRANKSTON SOUTH	ESCARPMENT DRIVE	COURT END	LOCAL ACCESS ROAD	1/07/2004		NO PATH	
34130,1	ELDORADO COURT	FRANKSTON	FRANCISCAN AVENUE	COURT END	LOCAL ACCESS ROAD	1/07/2004		LOCAL PATH	
70046,1	ELEMES COURT	LANGWARRIN	HUNTINGTOWER CRESCENT	COURT END	LOCAL ACCESS ROAD	15/11/2005	PS501072G	LOCAL PATH	
21172,1	ELENYA COURT	FRANKSTON	DALPURA CIRCUIT	COURT END	LOCAL ACCESS ROAD	1/07/2004		LOCAL PATH	
24750,1	ELINGA COURT	FRANKSTON	FINGAL DRIVE	COURT END	LOCAL ACCESS ROAD	1/07/2004		LOCAL PATH	
11910,1	ELISDON DRIVE	SEAFORD	AUSTIN ROAD	CENTENARY DRIVE	LOCAL ACCESS ROAD	1/07/2004		LOCAL PATH	
11910,2	ELISDON DRIVE	SEAFORD	CENTENARY STREET	SEAFORD ROAD	LOCAL ACCESS ROAD	1/07/2004		LOCAL PATH	
12384,1	ELITE WAY	CARRUM DOWNS	LAKEWOOD (NORTH)	LAKEWOOD (SOUTH)	INDUSTRIAL ROAD	5/07/2005	PS518905P	INDUSTRIAL PATH	
11901,1	ELIZA COURT	SEAFORD	ELISDON DRIVE	COURT END	LOCAL ACCESS ROAD	1/07/2004		LOCAL PATH	
34800,1	ELIZABETH STREET	FRANKSTON	DELL ROAD	COURT END	LOCAL ACCESS ROAD	1/07/2004		NO PATH	
25310,1	ELKA PLACE	FRANKSTON	PEMBROKE AVENUE	COURT END	LOCAL ACCESS ROAD	1/07/2004		LOCAL PATH	
98844,1	ELLA PAIGE PLACE	CARRUM DOWNS	BRUMBYS ROAD	HAMMERHEAD	LOCAL ACCESS ROAD	23/08/2005	PS521444G	LOCAL PATH	
98844,2	ELLA PAIGE PLACE	CARRUM DOWNS	HAMMERHEAD	HAMMERHEAD	LOCAL ACCESS ROAD	23/08/2005	PS521444G	LOCAL PATH	
52800,1	ELLA PLACE	LANGWARRIN	KELLY DRIVE	COURT END	LOCAL ACCESS ROAD	1/07/2004		NO PATH	
34070,1	ELLESMERE COURT	FRANKSTON	FRANCISCAN AVENUE	COURT END	LOCAL ACCESS ROAD	1/07/2004		LOCAL PATH	
11430,1	ELLIOTT STREET	SEAFORD	CLAUDE STREET	HADLEY STREET	LOCAL ACCESS ROAD	1/07/2004		LOCAL PATH	
22300,1	ELLIS STREET	FRANKSTON	KAREELA ROAD	WANGARRA ROAD	LOCAL ACCESS ROAD	1/07/2004		LOCAL PATH	
23350,1	ELM COURT	FRANKSTON NORTH	PINE STREET	COURT END	LOCAL ACCESS ROAD	1/07/2004		LOCAL PATH	
52851,1	ELM GROVE	LANGWARRIN	LARCH STREET	ROUNDAABOUT (ALDER)	LOCAL ACCESS ROAD	1/07/2004		NO PATH	
52851,2	ELM GROVE	LANGWARRIN	ROUNDAABOUT (ALDER)	ROUNDAABOUT (ALDER)	LOCAL ACCESS ROAD	1/07/2004		NO PATH	
52851,3	ELM GROVE	LANGWARRIN	ROUNDAABOUT (ALDER)	SYCAMORE STREET	LOCAL ACCESS ROAD	1/07/2004		NO PATH	
52851,4	ELM GROVE	LANGWARRIN	SYCAMORE STREET	NORTH END	LOCAL ACCESS ROAD	1/07/2004		NO PATH	
52856,1	ELPARA PLACE	SKYE	HUTCHINS WAY	COURT END	LOCAL ACCESS ROAD	1/07/2004		LOCAL PATH	
52862,1	ELSAN LEA COURT	LANGWARRIN	MALCOLM ROAD	HAMMERHEAD	LOCAL ACCESS ROAD	1/07/2004		LOCAL PATH	
52862,2	ELSAN LEA COURT	LANGWARRIN	HAMMERHEAD	HAMMERHEAD	LOCAL ACCESS ROAD	1/07/2004		LOCAL PATH	
10630,1	ELSIE AVENUE	SEAFORD	SEAFORD ROAD	MAHONEY CRESCENT	LOCAL ACCESS ROAD	1/07/2004		LOCAL PATH	
10630,2	ELSIE AVENUE	SEAFORD	MAHONEY CRESCENT	BARDIA AVENUE	LOCAL ACCESS ROAD	1/07/2004		LOCAL PATH	
70064,1	ELSTAR DRIVE	CARRUM DOWNS	CARRUMWOODS DRIVE	COURT END	LOCAL ACCESS ROAD	1/07/2004		LOCAL PATH	

Coordinating Road Authority – Frankston City Council									
GIS Key	Road Name	Suburb	From	To	Road Hierarchy Classification	Date of Cessation or Date of Creation	Instrument Plan Ref	Path Hierarchy Classification	Demarcation Agreement
14010,1	EMANUEL DRIVE	SEAFORD	BRUNEL ROAD	LUCAS CRESCENT	LOCAL ACCESS ROAD	1/07/2004		LOCAL PATH	
14010,2	EMANUEL DRIVE	SEAFORD	LUCAS CRESCENT	DOWNS ROAD	LOCAL ACCESS ROAD	1/07/2004		LOCAL PATH	
97971,1	EMERALD COURT	LANGWARRIN	HAZELDENE PLACE	COURT END	LOCAL ACCESS ROAD	1/07/2004		LOCAL PATH	
60110,1	EMERALD RISE	SKYE	GOLDEN WAY	GARNET CLOSE	LOCAL ACCESS ROAD	6/05/2005	PS513587D	LOCAL PATH	
60110,2	EMERALD RISE	SKYE	GARNET CLOSE	ROUNDAABOUT (DIAMOND)	LOCAL ACCESS ROAD	6/05/2005	PS513587D	LOCAL PATH	
60110,3	EMERALD RISE	SKYE	ROUNDAABOUT (DIAMOND)	ROUNDAABOUT (DIAMOND)	LOCAL ACCESS ROAD	6/05/2005	PS513587D	LOCAL PATH	
60110,4	EMERALD RISE	SKYE	ROUNDAABOUT (DIAMOND)	SANOMA DRIVE	LOCAL ACCESS ROAD	8/05/2010	PS629855H PS513587D PS629829J	LOCAL PATH	
25140,1	EMERSON CLOSE	FRANKSTON	MILFORD CRESCENT	COURT END	LOCAL ACCESS ROAD	1/07/2004		LOCAL PATH	
35080,1	EMORA COURT	FRANKSTON	IRANDA STREET	COURT END	LOCAL ACCESS ROAD	1/07/2004		LOCAL PATH	
10085,1	ENTRANCE LANE	SEAFORD	NEPEAN HIGHWAY	EAST END	LANEWAY / RIGHT OF WAY	1/07/2004		NO PATH	
10095,1	ENTRANCE ROAD	SEAFORD	NEPEAN HIGHWAY	BEACH GROVE	LOCAL ACCESS ROAD	1/07/2004		NO PATH	
52898,1	EPACRIS COURT	LANGWARRIN	HORNSBY DRIVE	COURT END	LOCAL ACCESS ROAD	1/07/2004		LOCAL PATH	
52904,1	ERIC COURT	LANGWARRIN	CRANHAVEN ROAD	COURT END	LOCAL ACCESS ROAD	1/07/2004		LOCAL PATH	
52916,1	ERICA COURT	LANGWARRIN	HORNSBY DRIVE	COURT END	LOCAL ACCESS ROAD	1/07/2004		NO PATH	
32280,1	ERICA STREET	FRANKSTON	KALIMA STREET	ROBINA STREET	LOCAL ACCESS ROAD	1/07/2004		LOCAL PATH	
42730,1	ERIN COURT	FRANKSTON	FROME AVENUE	COURT END	LOCAL ACCESS ROAD	1/07/2004		LOCAL PATH	
15475,1	ERSKINE LANE	FRANKSTON	ERSKINE STREET	SBL H/N 7 LEWIS ST	LANEWAY / RIGHT OF WAY	1/07/2004		NO PATH	
15475,2	ERSKINE LANE	FRANKSTON	ERSKINE STREET	NORTH END	LANEWAY / RIGHT OF WAY	1/07/2004		NO PATH	
15470,1	ERSKINE STREET	FRANKSTON	DANDENONG ROAD E	PETRIE STREET	LOCAL ACCESS ROAD	1/07/2004		LOCAL PATH	
31191,1	ERUTTA PLACE	FRANKSTON SOUTH	MOOROODUC HIGHWAY	COURT END	LOCAL ACCESS ROAD	1/07/2004		LOCAL PATH	
10846,1	ERWIN DRIVE	SEAFORD	AUSTIN ROAD	ARDEN COURT	LOCAL ACCESS ROAD	1/07/2004		LOCAL PATH	
10846,2	ERWIN DRIVE	SEAFORD	ARDEN COURT	SOUTH EAST END	LOCAL ACCESS ROAD	1/07/2004		LOCAL PATH	
25410,1	ESCABON GROVE	FRANKSTON	HAVANA CRESCENT	SASSAFRAS DRIVE	LOCAL ACCESS ROAD	1/07/2004		LOCAL PATH	
32425,1	ESCARPMENT DRIVE	FRANKSTON SOUTH	STOTTS LANE	WINEVIEW LANE	LOCAL ACCESS ROAD	1/07/2004		LOCAL PATH	
32425,2	ESCARPMENT DRIVE	FRANKSTON SOUTH	WINEVIEW LANE	ROUNDAABOUT (HIGHLAND)	LOCAL ACCESS ROAD	1/07/2004		LOCAL PATH	
32425,3	ESCARPMENT DRIVE	FRANKSTON SOUTH	ROUNDAABOUT (HIGHLAND)	ROUNDAABOUT (HIGHLAND)	LOCAL ACCESS ROAD	20/11/2008	PS440640G	LOCAL PATH	
32425,4	ESCARPMENT DRIVE	FRANKSTON SOUTH	ROUNDAABOUT (THE GRANGE)	ROUNDAABOUT (THE GRANGE)	LOCAL ACCESS ROAD	1/07/2004		LOCAL PATH	
32425,5	ESCARPMENT DRIVE	FRANKSTON SOUTH	ROUNDAABOUT (THE GRANGE)	ROUNDAABOUT (THE GRANGE)	LOCAL ACCESS ROAD	1/07/2004		LOCAL PATH	
32425,6	ESCARPMENT DRIVE	FRANKSTON SOUTH	ROUNDAABOUT (THE GRANGE)	FRANKSTON FLINDERS ROAD	LOCAL ACCESS ROAD	1/07/2004		LOCAL PATH	
40080,1	ESPLANADE	FRANKSTON	WILLIAMS STREET	HIGH STREET	LOCAL ACCESS ROAD	1/07/2004		LOCAL PATH	
930280,1	ESTA COURT	CARRUM DOWNS	WEDGE ROAD	COURT END	LOCAL ACCESS ROAD	16/11/2006	PS508826R	LOCAL PATH	
42750,1	ETON COURT	FRANKSTON	FROME AVENUE	COURT END	LOCAL ACCESS ROAD	1/07/2004		LOCAL PATH	
52928,1	EUCALYPT COURT	LANGWARRIN	COTONEASTER WAY	COURT END	LOCAL ACCESS ROAD	1/07/2004		NO PATH	
600033,1	EUCALYPTUS WALK	CARRUM DOWNS	HILLVIEW DRIVE	COURT END	LOCAL ACCESS ROAD	1/07/2004		LOCAL PATH	
25540,1	EULA COURT	FRANKSTON	LUCERNE CRESCENT	COURT END	LOCAL ACCESS ROAD	1/07/2004		LOCAL PATH	
40820,1	EUMERALLA COURT	FRANKSTON SOUTH	MULGRA STREET	COURT END	LOCAL ACCESS ROAD	1/07/2004		NO PATH	
98819,1	EVE CLOSE	SKYE	DELATITE WAY	COURT END	LOCAL ACCESS ROAD	1/07/2004		NO PATH	
930180,1	EVELYN STREET	FRANKSTON	BEACH STREET	FLETCHER ROAD	KEY CENTRAL ACTIVITIES AREA ROAD	1/07/2004		KEY CAA PATH	
930180,2	EVELYN STREET	FRANKSTON	FLETCHER ROAD	NORTH END	KEY CENTRAL ACTIVITIES AREA ROAD	1/07/2004		KEY CAA PATH	
930180,3	EVELYN STREET	FRANKSTON	OGRADY AVENUE	EBDALE STREET	LOCAL ACCESS ROAD	1/07/2004		KEY ACCESS PATH	
930180,4	EVELYN STREET	FRANKSTON	EBDALE STREET	CHANGE OF SEAL	LOCAL ACCESS ROAD	1/07/2004		KEY ACCESS PATH	



Coordinating Road Authority – Frankston City Council									
GIS Key	Road Name	Suburb	From	To	Road Hierarchy Classification	Date of Cessation or Date of Creation	Instrument Plan Ref	Path Hierarchy Classification	Demarcation Agreement
930180,5	EVELYN STREET	FRANKSTON	CHANGE OF SEAL	END	LOCAL ACCESS ROAD	1/07/2004		KEY ACCESS PATH	
70076,1	EVERGREEN WAY	LANGWARRIN	CENTRE ROAD	JARMAN DRIVE	LOCAL ACCESS ROAD	1/07/2004		LOCAL PATH	
70076,2	EVERGREEN WAY	LANGWARRIN	JARMAN DRIVE	COURT END	LOCAL ACCESS ROAD	1/07/2004		LOCAL PATH	
23890,1	EXCELSIOR DRIVE	FRANKSTON NORTH	SOUTH END	WHITEWOOD STREET	COLLECTOR ROAD	1/07/2004		LOCAL PATH	
23890,2	EXCELSIOR DRIVE	FRANKSTON NORTH	WHITEWOOD STREET	SPRUCE COURT	COLLECTOR ROAD	1/07/2004		LOCAL PATH	
23890,3	EXCELSIOR DRIVE	FRANKSTON NORTH	SPRUCE COURT	AUREA COURT	COLLECTOR ROAD	1/07/2004		KEY ACCESS PATH	
23890,4	EXCELSIOR DRIVE	FRANKSTON NORTH	AUREA COURT	FRANKSTON-DANDENONG ROAD	COLLECTOR ROAD	1/07/2004		LOCAL PATH	
52988,1	EXFORD COURT	CARRUM DOWNS	WOODVALE DRIVE	COURT END	LOCAL ACCESS ROAD	1/07/2004		LOCAL PATH	
31100,1	EYRE COURT	FRANKSTON SOUTH	GREGORY AVENUE	COURT END	LOCAL ACCESS ROAD	1/07/2004		NO PATH	
53032,1	FAIRHAVEN ROAD	CARRUM DOWNS	TYNTYNDER DRIVE	SANDFIELD DRIVE	LOCAL ACCESS ROAD	1/07/2004		LOCAL PATH	
15380,1	FAIRWAY STREET	FRANKSTON	ORWIL STREET	SWIFT STREET	LOCAL ACCESS ROAD	1/07/2004		KEY ACCESS PATH	
52314,1	FAITH COURT	LANGWARRIN	LEISURELAND DRIVE	COURT END	LOCAL ACCESS ROAD	1/07/2004		NO PATH	
53042,1	FALCON COURT	CARRUM DOWNS	LYREBIRD DRIVE	COURT END	LOCAL ACCESS ROAD	1/07/2004		NO PATH	
98942,1	FALKINER COURT	CARRUM DOWNS	LAUREL CRESCENT	COURT END	LOCAL ACCESS ROAD	1/07/2004		NO PATH	
53048,1	FANTAIL COURT	CARRUM DOWNS	LYREBIRD DRIVE	COURT END	LOCAL ACCESS ROAD	1/07/2004		LOCAL PATH	
15285,1	FARRELL LANE	FRANKSTON	FARRELL STREET	EAST END	LANEWAY / RIGHT OF WAY	1/07/2004		NO PATH	
15280,1	FARRELL STREET	FRANKSTON	FRAN-DNG RAMP OFF	SKYE ROAD	LOCAL ACCESS ROAD	1/07/2004		NO PATH	
15280,2	FARRELL STREET	FRANKSTON	SKYE ROAD	CORLETT STREET	LOCAL ACCESS ROAD	1/07/2004		LOCAL PATH	
53060,1	FAWN COURT	LANGWARRIN	UNION ROAD	COURT END	LOCAL ACCESS ROAD	1/07/2004		LOCAL PATH	
11410,1	FAY STREET	SEAFORD	HADLEY STREET	SERVICE ROAD	LOCAL ACCESS ROAD	1/07/2004		LOCAL PATH	
35500,1	FAYGATE COURT	FRANKSTON	FERNDALE DRIVE	COURT END	LOCAL ACCESS ROAD	1/07/2004		LOCAL PATH	
11570,1	FELLOWES STREET	SEAFORD	HOLROYD STREET	BARRY STREET	LOCAL ACCESS ROAD	1/07/2004		LOCAL PATH	
11570,2	FELLOWES STREET	SEAFORD	BARRY STREET	EBL H/N 56	LOCAL ACCESS ROAD	1/07/2004		LOCAL PATH	
40280,1	FENTON CRESCENT	FRANKSTON SOUTH	VIOLET STREET	LIDDESDALE AVENUE	LOCAL ACCESS ROAD	1/07/2004		NO PATH	
40280,2	FENTON CRESCENT	FRANKSTON SOUTH	LIDDESDALE AVENUE	NEIL STREET	LOCAL ACCESS ROAD	1/07/2004		NO PATH	
40280,3	FENTON CRESCENT	FRANKSTON SOUTH	NEIL STREET	HOADLEY AVENUE	LOCAL ACCESS ROAD	1/07/2004		NO PATH	
30850,1	FENWICK STREET	FRANKSTON	FOOT STREET	WINTON AVENUE	LOCAL ACCESS ROAD	1/07/2004		LOCAL PATH	
11790,1	FERN CLOSE	SEAFORD	CARRINGTON COURT	SOUTH END	LOCAL ACCESS ROAD	1/07/2004		LOCAL PATH	
53094,1	FERN MEWS	LANGWARRIN	WATLLE BIRD WAY	FERN MEWS	LOCAL ACCESS ROAD	1/07/2004		LOCAL PATH	
53094,2	FERN MEWS	LANGWARRIN	WEST END	EAST END	LOCAL ACCESS ROAD	1/07/2004		LOCAL PATH	
35430,1	FERNDALE DRIVE	FRANKSTON	CRANBOURNE ROAD	WHITFORD WAY	LOCAL ACCESS ROAD	1/07/2004		LOCAL PATH	
35430,2	FERNDALE DRIVE	FRANKSTON	WHITFORD WAY	NAOMI COURT	LOCAL ACCESS ROAD	1/07/2004		LOCAL PATH	
35430,3	FERNDALE DRIVE	FRANKSTON	NAOMI COURT	WILLOW ROAD	LOCAL ACCESS ROAD	1/07/2004		LOCAL PATH	
40085,1	FERNERY LANE	FRANKSTON	NEPEAN HIGHWAY	HAMMERHEAD	LANEWAY / RIGHT OF WAY	1/07/2004		NO PATH	
40085,2	FERNERY LANE	FRANKSTON	NORTH END	SOUTH END	LANEWAY / RIGHT OF WAY	1/07/2004		NO PATH	
98964,1	FERNLEIGH COURT	LANGWARRIN	SUNNY VALE DRIVE	COURT END	LOCAL ACCESS ROAD	1/07/2004		NO PATH	
53114,1	FERNWOOD DRIVE	LANGWARRIN	NORTH GATEWAY	SOUTH GATEWAY	LOCAL ACCESS ROAD	1/07/2004		LOCAL PATH	
10297,1	FERNWREN PLACE	CARRUM DOWNS	FULMAR STREET	FERNWREN (EAST-WEST SECTION)	LOCAL ACCESS ROAD	1/07/2004		LOCAL PATH	
10297,2	FERNWREN PLACE	CARRUM DOWNS	HAMMERHEAD	HAMMERHEAD	LOCAL ACCESS ROAD	1/07/2004		LOCAL PATH	
53122,1	FIELDLARK COURT	CARRUM DOWNS	WHIPBIRD DRIVE	COURT END	LOCAL ACCESS ROAD	1/07/2004		NO PATH	
930274,1	FIELDWOOD LANE	LANGWARRIN	CENTRE ROAD	WOODRUSH DRIVE	LOCAL ACCESS ROAD	12/12/2006	PS530552C PS532716M	LOCAL PATH	

Coordinating Road Authority – Frankston City Council									
GIS Key	Road Name	Suburb	From	To	Road Hierarchy Classification	Date of Cessation or Date of Creation	Instrument Plan Ref	Path Hierarchy Classification	Demarcation Agreement
930324,1	FILIGUDI COURT	FRANKSTON SOUTH	ESCARPMENT DRIVE	COURT END	LOCAL ACCESS ROAD	20/11/2008	PS328064U	LOCAL PATH	
10350,1	FINCH STREET	FRANKSTON	TOOYAL STREET	SOUTH END	INDUSTRIAL ROAD	1/07/2004		INDUSTRIAL PATH	
11266,1	FINDON COURT	SEAFORD	MILROY CRESCENT	COURT END	LOCAL ACCESS ROAD	1/07/2004		NO PATH	
24890,1	FINGAL DRIVE	FRANKSTON	KARINGAL DRIVE	KINTAL COURT	LOCAL ACCESS ROAD	1/07/2004		LOCAL PATH	
24890,2	FINGAL DRIVE	FRANKSTON	KINTAL COURT	LIMOSA CLOSE	LOCAL ACCESS ROAD	1/07/2004		LOCAL PATH	
24890,3	FINGAL DRIVE	FRANKSTON	LIMOSA CLOSE	WASHINGTON DRIVE	LOCAL ACCESS ROAD	1/07/2004		LOCAL PATH	
34380,1	FINISTERRE COURT	FRANKSTON	GATTINARA DRIVE	COURT END	LOCAL ACCESS ROAD	1/07/2004		NO PATH	
15510,1	FINLAY STREET	FRANKSTON	BEACH STREET	BURROW STREET	LOCAL ACCESS ROAD	1/07/2004		LOCAL PATH	
15510,2	FINLAY STREET	FRANKSTON	BURROW STREET	TOWER AVENUE	LOCAL ACCESS ROAD	1/07/2004		LOCAL PATH	
10180,1	FIOCCHI AVENUE	FRANKSTON	NEPEAN HIGHWAY	WEST END	LOCAL ACCESS ROAD	1/07/2004		PRIMARY SHARED PATH	
10180,2	FIOCCHI AVENUE	FRANKSTON	GOULD STREET	WEST END	UNSEALED ROAD	1/07/2004		LOCAL PATH	
53168,1	FIRBANK CLOSE	LANGWARRIN	KERRY STREET	COURT END	LOCAL ACCESS ROAD	1/07/2004		LOCAL PATH	
53174,1	FIRETAIL COURT	CARRUM DOWNS	BRODERICK ROAD	COURT END	LOCAL ACCESS ROAD	1/07/2004		LOCAL PATH	
930360,1	FIRTH CLOSE	CARRUM DOWNS	FRANKSTON-DANDENONG ROAD	EBL H/N 12	LOCAL ACCESS ROAD	1/03/2008	PS531834L	LOCAL PATH	
930360,2	FIRTH CLOSE	CARRUM DOWNS	EBL H/N 12	WBL H/N 1 SANDSTONE CIRCUIT	LOCAL ACCESS ROAD	7/04/2017	PS736278X	LOCAL PATH	
10190,1	FITZROY AVENUE	FRANKSTON	BEACH END	GOULD STREET	UNSEALED ROAD	1/07/2004		LOCAL PATH	
10190,2	FITZROY AVENUE	FRANKSTON	GOULD STREET	WEST END	LOCAL ACCESS ROAD	1/07/2004		NO PATH	
24330,1	FLAM STREET	FRANKSTON	ASHLEIGH AVENUE	DERNA CRESCENT	LOCAL ACCESS ROAD	1/07/2004		LOCAL PATH	
930163,1	FLAME ROBIN DRIVE	LANGWARRIN	NORTH ROAD	BLACK WALLABY	LOCAL ACCESS ROAD	1/07/2004		LOCAL PATH	
930163,2	FLAME ROBIN DRIVE	LANGWARRIN	BLACK WALLABY	RED WATTLEBIRD CRESCENT	LOCAL ACCESS ROAD	1/07/2004		LOCAL PATH	
40430,1	FLEETWOOD CRESCENT	FRANKSTON SOUTH	HUMPHRIES ROAD	DUNSTAN STREET	LOCAL ACCESS ROAD	1/07/2004		LOCAL PATH	
40430,2	FLEETWOOD CRESCENT	FRANKSTON SOUTH	DUNSTAN STREET	MCCOMB BOULEVARD	LOCAL ACCESS ROAD	1/07/2004		KEY ACCESS PATH	
40430,3	FLEETWOOD CRESCENT	FRANKSTON SOUTH	MCCOMB BOULEVARD	ROSE STREET	LOCAL ACCESS ROAD	1/07/2004		LOCAL PATH	
40430,4	FLEETWOOD CRESCENT	FRANKSTON SOUTH	ROSE STREET	1312M FROM HUMPHRIES ROAD	LOCAL ACCESS ROAD	1/07/2004		LOCAL PATH	
40430,5	FLEETWOOD CRESCENT	FRANKSTON SOUTH	1312M FROM HUMPHRIES ROAD	NEPEAN HIGHWAY SER RD	LOCAL ACCESS ROAD	1/07/2004		NO PATH	
40425,1	FLEETWOOD LANE	FRANKSTON SOUTH	FLEETWOOD CRESCENT	SOUTH EAST END	LANEWAY / RIGHT OF WAY	1/07/2004		NO PATH	
14140,1	FLEMING COURT	SEAFORD	MCBRIDE CRESCENT	COURT END	LOCAL ACCESS ROAD	1/07/2004		LOCAL PATH	
930120,1	FLORA PARK WAY	CARRUM DOWNS	BALLARTO ROAD	WBL H/N 32	LOCAL ACCESS ROAD	1/07/2004		LOCAL PATH	
34780,1	FLORENCE AVENUE	FRANKSTON	PLAYNE STREET	COURT END	LOCAL ACCESS ROAD	1/07/2004		LOCAL PATH	
11050,1	FLORIDA WAY	SEAFORD	SELSEY STREET	HAYMAN AVENUE	LOCAL ACCESS ROAD	1/07/2004		LOCAL PATH	
53224,1	FLYING STAR WALK	SKYE	JAMES MCFARLANE WYND	FLYING START WALK	LOCAL ACCESS ROAD	1/07/2004		LOCAL PATH	
53224,2	FLYING STAR WALK	SKYE	NORTH END	SOUTH END	LOCAL ACCESS ROAD	1/07/2004		LOCAL PATH	
25340,1	FLYNN COURT	FRANKSTON	PEMBROKE AVENUE	COURT END	LOCAL ACCESS ROAD	1/07/2004		LOCAL PATH	
69981,1	FOLLETT COURT	CARRUM DOWNS	CHAPMAN STREET	COURT END	LOCAL ACCESS ROAD	1/07/2004		NO PATH	
40670,1	FONTAYNE COURT	FRANKSTON SOUTH	OVERPORT ROAD	COURT END	LOCAL ACCESS ROAD	1/07/2004		NO PATH	
42700,1	FOOT STREET	FRANKSTON	DAVEY/HASTINGS ROAD	REID STREET	COLLECTOR ROAD	1/07/2004		KEY ACCESS PATH	
42700,2	FOOT STREET	FRANKSTON	REID STREET	ROUNDAABOUT (WARRAIN)	COLLECTOR ROAD	1/07/2004		KEY ACCESS PATH	
42700,3	FOOT STREET	FRANKSTON	ROUNDAABOUT (WARRAIN)	ROUNDAABOUT (WARRAIN)	COLLECTOR ROAD	1/07/2004		KEY ACCESS PATH	
42700,4	FOOT STREET	FRANKSTON	ROUNDAABOUT (WARRAIN)	SUMMIT ROAD	COLLECTOR ROAD	1/07/2004		KEY ACCESS PATH	
42700,5	FOOT STREET	FRANKSTON	SUMMIT ROAD	TOWERHILL ROAD	COLLECTOR ROAD	1/07/2004		KEY ACCESS PATH	
42700,6	FOOT STREET	FRANKSTON SOUTH	TOWERHILL ROAD	ROUNDAABOUT (BAILEYANA)	COLLECTOR ROAD	1/07/2004		KEY ACCESS PATH	

Coordinating Road Authority – Frankston City Council									
GIS Key	Road Name	Suburb	From	To	Road Hierarchy Classification	Date of Cessation or Date of Creation	Instrument Plan Ref	Path Hierarchy Classification	Demarcation Agreement
42700,7	FOOT STREET	FRANKSTON SOUTH	ROUNDAABOUT (BAILEYANA)	ROUNDAABOUT (BAILEYANA)	COLLECTOR ROAD	1/07/2004		KEY ACCESS PATH	
42700,8	FOOT STREET	FRANKSTON SOUTH	ROUNDAABOUT (BAILEYANA)	SYCAMORE ROAD	COLLECTOR ROAD	1/07/2004		LOCAL PATH	
23310,1	FOREST DRIVE	FRANKSTON NORTH	FRANKSTON-DANDENONG ROAD	PINE STREET	COLLECTOR ROAD	1/07/2004		KEY ACCESS PATH	
23310,2	FOREST DRIVE	FRANKSTON NORTH	PINE STREET	ROUNDAABOUT (MAHOGANY)	COLLECTOR ROAD	1/07/2004		KEY ACCESS PATH	
23310,3	FOREST DRIVE	FRANKSTON NORTH	ROUNDAABOUT (MAHOGANY)	ROUNDAABOUT (MAHOGANY)	COLLECTOR ROAD	1/07/2004		KEY ACCESS PATH	
23310,4	FOREST DRIVE	FRANKSTON NORTH	ROUNDAABOUT (MAHOGANY)	LONGLEAF STREET	COLLECTOR ROAD	1/07/2004		KEY ACCESS PATH	
23310,5	FOREST DRIVE	FRANKSTON NORTH	LONGLEAF STREET	MONTEREY BOULEVARD	COLLECTOR ROAD	1/07/2004		KEY ACCESS PATH	
23315,1	FOREST LANE	FRANKSTON NORTH	FOREST DRIVE	NBL NO 40 MAHOGANY AVE	LANEWAY / RIGHT OF WAY	1/07/2004		NO PATH	
23510,1	FORSTER AVENUE	FRANKSTON NORTH	JENKENS STREET	LACENET AVENUE	LOCAL ACCESS ROAD	1/07/2004		KEY ACCESS PATH	
22060,1	FORSYTH STREET	FRANKSTON	ASHLEIGH STREET	CAMPBELL STREET	LOCAL ACCESS ROAD	1/07/2004		LOCAL PATH	
10520,1	FORTESCUE AVENUE	SEAFORD	SEAFORD ROAD	ROUNDAABOUT (BARDIA)	COLLECTOR ROAD	1/07/2004		LOCAL PATH	
10520,10	FORTESCUE AVENUE	SEAFORD	ROUNDAABOUT (BUNA)	BOONONG AVENUE	COLLECTOR ROAD	1/07/2004		LOCAL PATH	
10520,2	FORTESCUE AVENUE	SEAFORD	ROUNDAABOUT (BARDIA)	ROUNDAABOUT (BARDIA)	COLLECTOR ROAD	1/07/2004		LOCAL PATH	
10520,3	FORTESCUE AVENUE	SEAFORD	ROUNDAABOUT (BARDIA)	ROUNDAABOUT (MORESBY)	COLLECTOR ROAD	1/07/2004		LOCAL PATH	
10520,4	FORTESCUE AVENUE	SEAFORD	ROUNDAABOUT (MORESBY)	ROUNDAABOUT (MORESBY)	COLLECTOR ROAD	1/07/2004		LOCAL PATH	
10520,5	FORTESCUE AVENUE	SEAFORD	ROUNDAABOUT (MORESBY)	ROUNDAABOUT (MILNE)	COLLECTOR ROAD	1/07/2004		LOCAL PATH	
10520,6	FORTESCUE AVENUE	SEAFORD	ROUNDAABOUT (MILNE)	ROUNDAABOUT (MILNE)	COLLECTOR ROAD	1/07/2004		LOCAL PATH	
10520,7	FORTESCUE AVENUE	SEAFORD	ROUNDAABOUT (MILNE)	ROUNDAABOUT (MCCULLOCH)	COLLECTOR ROAD	1/07/2004		LOCAL PATH	
10520,8	FORTESCUE AVENUE	SEAFORD	ROUNDAABOUT (MCCULLOCH)	ROUNDAABOUT (BUNA)	COLLECTOR ROAD	1/07/2004		LOCAL PATH	
10520,9	FORTESCUE AVENUE	SEAFORD	ROUNDAABOUT (BUNA)	ROUNDAABOUT (BUNA)	COLLECTOR ROAD	1/07/2004		LOCAL PATH	
24190,1	FRALLON CRESCENT	FRANKSTON	SKYE ROAD	KARINGAL DRIVE	LOCAL ACCESS ROAD	1/07/2004		KEY ACCESS PATH	
34355,1	FRANCESCA COURT	FRANKSTON	LAUTREC STREET	COURT END	LOCAL ACCESS ROAD	1/07/2004		NO PATH	
930241,1	FRANCIS CRESCENT	LANGWARRIN	CRANHAVEN ROAD	EBL H/N 37	LOCAL ACCESS ROAD	19/08/2005	PS512763Q	LOCAL PATH	
10880,1	FRANCIS STREET	SEAFORD	AUSTIN ROAD	INVERNESS STREET	LOCAL ACCESS ROAD	1/07/2004		LOCAL PATH	
10880,2	FRANCIS STREET	SEAFORD	INVERNESS STREET	GREAVES COURT	LOCAL ACCESS ROAD	1/07/2004		PRIMARY SHARED PATH	
15580,1	FRANCIS STREET	FRANKSTON	QUEEN STREET	MCALISTER STREET	LOCAL ACCESS ROAD	1/07/2004		LOCAL PATH	
34010,1	FRANCISCAN AVENUE	FRANKSTON	ROBINSONS ROAD	DARIUS AVENUE	LOCAL ACCESS ROAD	1/07/2004		LOCAL PATH	
34010,2	FRANCISCAN AVENUE	FRANKSTON	DARIUS AVENUE	ROUNDAABOUT (PARTRIDGE)	LOCAL ACCESS ROAD	1/07/2004		LOCAL PATH	
34010,3	FRANCISCAN AVENUE	FRANKSTON	ROUNDAABOUT (PARTRIDGE)	ROUNDAABOUT (PARTRIDGE)	LOCAL ACCESS ROAD	1/07/2004		LOCAL PATH	
34010,4	FRANCISCAN AVENUE	FRANKSTON	ROUNDAABOUT (PARTRIDGE)	ROUNDAABOUT (BUXTON)	LOCAL ACCESS ROAD	1/07/2004		KEY ACCESS PATH	
34010,5	FRANCISCAN AVENUE	FRANKSTON	ROUNDAABOUT (BUXTON)	ROUNDAABOUT (BUXTON)	LOCAL ACCESS ROAD	1/07/2004		KEY ACCESS PATH	
34010,6	FRANCISCAN AVENUE	FRANKSTON	ROUNDAABOUT (BUXTON)	HEATHERHILL ROAD	LOCAL ACCESS ROAD	1/07/2004		KEY ACCESS PATH	
22800,1	FRANK STREET	FRANKSTON	SKYE ROAD	MIRANG COURT	LOCAL ACCESS ROAD	1/07/2004		LOCAL PATH	
22800,2	FRANK STREET	FRANKSTON	MIRANG COURT	UPMINSTER COURT	LOCAL ACCESS ROAD	1/07/2004		LOCAL PATH	
22800,3	FRANK STREET	FRANKSTON	UPMINSTER COURT	BARCLAY AVENUE	LOCAL ACCESS ROAD	1/07/2004		LOCAL PATH	
22800,4	FRANK STREET	FRANKSTON	BARCLAY AVENUE	ILTON AVENUE	LOCAL ACCESS ROAD	1/07/2004		LOCAL PATH	
20440,1	FRANKLIN COURT	FRANKSTON	BEACH STREET	COURT END	LOCAL ACCESS ROAD	1/07/2004		LOCAL PATH	
86000,1	FRANKSTON DANDENONG SERVICE ROAD	SEAFORD	SOUTH END	GRANT AVENUE	SERVICE ROAD	1/07/2004		LOCAL PATH	
86000,10	FRANKSTON DANDENONG SERVICE ROAD	SEAFORD	PIMPALA LANEWAY	FRANKSTON-DANDENONG ROAD	SERVICE ROAD	1/07/2004		LOCAL PATH	
86000,11	FRANKSTON DANDENONG SERVICE ROAD	SEAFORD	FRANKSTON-DANDENONG ROAD	CENTENARY STREET	SERVICE ROAD	1/07/2004		LOCAL PATH	
86000,12	FRANKSTON DANDENONG SERVICE ROAD	CARRUM DOWNS	FRANKSTON-DANDENONG ROAD	CONCORD CRESCENT	SERVICE ROAD	1/07/2004		INDUSTRIAL PATH	



Coordinating Road Authority – Frankston City Council									
GIS Key	Road Name	Suburb	From	To	Road Hierarchy Classification	Date of Cessation or Date of Creation	Instrument Plan Ref	Path Hierarchy Classification	Demarcation Agreement
86000,13	FRANKSTON DANDENONG SERVICE ROAD	CARRUM DOWNS	CONCORD CRESCENT	FRANKSTON-DANDENONG ROAD	SERVICE ROAD	1/07/2004		INDUSTRIAL PATH	
86000,14	FRANKSTON DANDENONG SERVICE ROAD	CARRUM DOWNS	FRANKSTON-DANDENONG ROAD	SOUTH END	SERVICE ROAD	1/07/2004		PRIMARY SHARED PATH	
86000,15	FRANKSTON DANDENONG SERVICE ROAD	CARRUM DOWNS	NORTH END	SOUTH END	SERVICE ROAD	1/07/2004		LOCAL PATH	
86000,16	FRANKSTON DANDENONG SERVICE ROAD	FRANKSTON NORTH	BALLARTO ROAD	EXCELSIOR DRIVE	SERVICE ROAD	1/07/2004		LOCAL PATH	
86000,17	FRANKSTON DANDENONG SERVICE ROAD	FRANKSTON NORTH	EXCELSIOR DRIVE END	CORSICAN STREET	SERVICE ROAD	1/07/2004		LOCAL PATH	
86000,18	FRANKSTON DANDENONG SERVICE ROAD	FRANKSTON NORTH	CORSICAN STREET	CHILE STREET	SERVICE ROAD	1/07/2004		LOCAL PATH	
86000,19	FRANKSTON DANDENONG SERVICE ROAD	FRANKSTON NORTH	CHILE STREET	MONTEREY BOULEVARD	SERVICE ROAD	1/07/2004		LOCAL PATH	
86000,2	FRANKSTON DANDENONG SERVICE ROAD	SEAFORD	GRANT AVENUE END	JUBILEE AVENUE END	SERVICE ROAD	1/07/2004		LOCAL PATH	
86000,20	FRANKSTON DANDENONG SERVICE ROAD	FRANKSTON NORTH	FRANKSTON-DANDENONG ROAD	MAHOGANY AVENUE	SERVICE ROAD	1/07/2004		LOCAL PATH	
86000,21	FRANKSTON DANDENONG SERVICE ROAD	FRANKSTON NORTH	MAHOGANY AVENUE	FOREST DRIVE END	SERVICE ROAD	1/07/2004		LOCAL PATH	
86000,22	FRANKSTON DANDENONG SERVICE ROAD	FRANKSTON NORTH	FOREST DRIVE END	FRANKSTON-DANDENONG ROAD	SERVICE ROAD	1/07/2004		LOCAL PATH	
86000,3	FRANKSTON DANDENONG SERVICE ROAD	SEAFORD	JUBILEE AVENUE	FRANKSTON-DANDENONG ROAD	SERVICE ROAD	1/07/2004		LOCAL PATH	
86000,4	FRANKSTON DANDENONG SERVICE ROAD	SEAFORD	HANNAH STREET END	BRAEMAR STREET END	SERVICE ROAD	1/07/2004		LOCAL PATH	
86000,5	FRANKSTON DANDENONG SERVICE ROAD	SEAFORD	BRAEMAR STREET END	FRANKSTON-DANDENONG ROAD	SERVICE ROAD	1/07/2004		LOCAL PATH	
86000,6	FRANKSTON DANDENONG SERVICE ROAD	SEAFORD	LORNA STREET END	FAY STREET	SERVICE ROAD	1/07/2004		LOCAL PATH	
86000,7	FRANKSTON DANDENONG SERVICE ROAD	SEAFORD	FAY STREET	FRANKSTON-DANDENONG ROAD	SERVICE ROAD	1/07/2004		LOCAL PATH	
86000,8	FRANKSTON DANDENONG SERVICE ROAD	SEAFORD	FRANKSTON-DANDENONG ROAD	FRANKSTON-DANDENONG ROAD	SERVICE ROAD	1/07/2004		INDUSTRIAL PATH	
86000,9	FRANKSTON DANDENONG SERVICE ROAD	SEAFORD	MADDEN STREET	PIMPALA LANEWAY	SERVICE ROAD	1/07/2004		LOCAL PATH	
85000,1	FRANKSTON FLINDERS SERVICE ROAD	FRANKSTON SOUTH	FRANKSTON FLINDERS ROAD	FRANKSTON FLINDERS ROAD	LOCAL ACCESS ROAD	1/07/2004		NO PATH	
12145,1	FRANKSTON GARDENS DRIVE	CARRUM DOWNS	FRANKSTON-DANDENONG ROAD	DANIEL DRIVE	COLLECTOR ROAD	1/07/2004		INDUSTRIAL PATH	
12145,2	FRANKSTON GARDENS DRIVE	CARRUM DOWNS	DANIEL DRIVE	LIEBER GROVE	COLLECTOR ROAD	1/07/2004		INDUSTRIAL PATH	
12145,3	FRANKSTON GARDENS DRIVE	CARRUM DOWNS	LIEBER GROVE	DEMOSH AVENUE	COLLECTOR ROAD	1/07/2004		INDUSTRIAL PATH	
12145,4	FRANKSTON GARDENS DRIVE	CARRUM DOWNS	DEMOSH AVENUE	ROUNDAABOUT (LATHAMS)	COLLECTOR ROAD	1/07/2004		INDUSTRIAL PATH	
12145,5	FRANKSTON GARDENS DRIVE	CARRUM DOWNS	ROUNDAABOUT (LATHAMS)	JACK STREET	COLLECTOR ROAD	1/07/2004		INDUSTRIAL PATH	
12145,6	FRANKSTON GARDENS DRIVE	CARRUM DOWNS	JACK STREET	LAKEWOOD BOULEVARD	COLLECTOR ROAD	1/07/2004		INDUSTRIAL PATH	
12145,7	FRANKSTON GARDENS DRIVE	CARRUM DOWNS	LAKEWOOD BOULEVARD	SILWOOD RISE (EAST)	COLLECTOR ROAD	1/07/2004		INDUSTRIAL PATH	
12145,8	FRANKSTON GARDENS DRIVE	CARRUM DOWNS	SILKWOOD RISE (EAST)	INDUSTRY BOULEVARD	COLLECTOR ROAD	1/07/2004		INDUSTRIAL PATH	
22135,1	FRAWLEY LANE	FRANKSTON	BEACH STREET	FRAWLEY STREET	LANEWAY / RIGHT OF WAY	1/07/2004		NO PATH	
22130,1	FRAWLEY STREET	FRANKSTON	CRANBOURNE ROAD	NBL H/N 32	LOCAL ACCESS ROAD	1/07/2004		KEY ACCESS PATH	
53301,1	FREEMAN PLACE	LANGWARRIN	TRIMBLE DRIVE	COURT END	LOCAL ACCESS ROAD	1/07/2004		LOCAL PATH	
24260,1	FREW AVENUE	FRANKSTON	HUDSON AVENUE	COURT END	LOCAL ACCESS ROAD	1/07/2004		LOCAL PATH	
42230,1	FRISWELL PLACE	FRANKSTON	GEORGE STREET	COURT END	LOCAL ACCESS ROAD	1/07/2004		LOCAL PATH	
98808,1	FRIULI PLACE	SKYE	BALINGA DRIVE	VENEZIA WAY	LOCAL ACCESS ROAD	1/07/2004		LOCAL PATH	
34590,1	FROBISHER COURT	FRANKSTON	HEATHERHILL ROAD	COURT END	LOCAL ACCESS ROAD	1/07/2004		NO PATH	
42760,1	FROME AVENUE	FRANKSTON	YUILLE STREET	HARROW STREET	LOCAL ACCESS ROAD	1/07/2004		LOCAL PATH	
930400,1	FROST STREET	CARRUM DOWNS	TUCKER BOULEVARD	TUCKER BOULEVARD	LOCAL ACCESS ROAD	5/12/2018		LOCAL PATH	
31060,1	FULHAM CLOSE	FRANKSTON SOUTH	SYCAMORE ROAD	COURT END	LOCAL ACCESS ROAD	1/07/2004		LOCAL PATH	
10295,1	FULMAR STREET	CARRUM DOWNS	FRANKSTON DANDNONG ROAD	EBL H/N 21	LOCAL ACCESS ROAD	1/07/2004		LOCAL PATH	
10295,2	FULMAR STREET	CARRUM DOWNS	NORTH END	SOUTH END	LOCAL ACCESS ROAD	1/07/2004		LOCAL PATH	
34320,1	FURNEAUX COURT	FRANKSTON	GATTINARA DRIVE	COURT END	LOCAL ACCESS ROAD	1/07/2004		NO PATH	

Coordinating Road Authority – Frankston City Council									
GIS Key	Road Name	Suburb	From	To	Road Hierarchy Classification	Date of Cessation or Date of Creation	Instrument Plan Ref	Path Hierarchy Classification	Demarcation Agreement
15270,1	GAIRLOCH DRIVE	FRANKSTON	SKYE ROAD	SBL HN 26	LOCAL ACCESS ROAD	1/07/2004		LOCAL PATH	
15270,2	GAIRLOCH DRIVE	FRANKSTON	SBL HN 26	SKYE ROAD	LOCAL ACCESS ROAD	1/07/2004		LOCAL PATH	
15270,3	GAIRLOCH DRIVE	FRANKSTON	GAIRLOCH DRIVE	GAIRLOCH DRIVE	LOCAL ACCESS ROAD	1/07/2004		LOCAL PATH	
930311,1	GALLERY LANE	FRANKSTON	WELLS STREET	STATION STREET	LANEWAY / RIGHT OF WAY	1/07/2004		NO PATH	
11720,1	GALWAY STREET	SEAFORD	SEAFORD ROAD	AUSTIN ROAD	LOCAL ACCESS ROAD	1/07/2004		LOCAL PATH	
25530,1	GAMA COURT	FRANKSTON	LUCERNE CRESCENT	COURT END	LOCAL ACCESS ROAD	1/07/2004		LOCAL PATH	
53336,1	GAMBLE ROAD	CARRUM DOWNS	GREENWOOD DRIVE	TYNTYNDER DRIVE	COLLECTOR ROAD	1/07/2004		LOCAL PATH	
53336,2	GAMBLE ROAD	CARRUM DOWNS	TYNTYNDER DRIVE	CARMELA WAY	COLLECTOR ROAD	1/07/2004		LOCAL PATH	
53336,3	GAMBLE ROAD	CARRUM DOWNS	CARMELA WAY	MCCORMICKS ROAD	COLLECTOR ROAD	1/07/2004		LOCAL PATH	
53336,4	GAMBLE ROAD	SKYE	MCCORMICKS ROAD	STEFANS COURT	LOCAL ACCESS ROAD	1/07/2004		LOCAL PATH	
53336,5	GAMBLE ROAD	SKYE	STEFANS COURT	EBL H/N 156	LOCAL ACCESS ROAD	1/07/2004		LOCAL PATH	
53336,6	GAMBLE ROAD	SKYE	EBL H/N 156	WBL NO 195	UNSEALED ROAD	1/07/2005		NO PATH	
21192,1	GARALIMA COURT	FRANKSTON	TANTINI STREET	COURT END	LOCAL ACCESS ROAD	1/07/2004		NO PATH	
930312,1	GARDEN BRAE COURT	LANGWARRIN SOUTH	GOLF LINKS ROAD	COURT END	LOCAL ACCESS ROAD	1/07/2004		NO PATH	
930341,1	GARDEN GROVE	SKYE	EMERALD RISE	EAST END	LOCAL ACCESS ROAD	28/09/2010	PS629829J	NO PATH	
53361,1	GARDENERS ROAD	LANGWARRIN SOUTH	ROBINSONS ROAD	SOUTH END	UNSEALED ROAD	1/07/2004		NO PATH	
24030,1	GARDENIA CRESCENT	FRANKSTON NORTH	SILVER AVENUE	TAMARISK DRIVE	LOCAL ACCESS ROAD	1/07/2004		KEY ACCESS PATH	
99999,6	GARDENIA LANEWAY	FRANKSTON NORTH	PROPERTY BOUNDARY of GARDENIA CRESCENT	PROPERTY BOUNDARY of ALDER COURT		1/07/2004		KEY ACCESS PATH	
60112,1	GARNET CLOSE	SKYE	EMERALD RISE	HAMMERHEAD	LOCAL ACCESS ROAD	1/05/2005	PS523127J PS513587D	LOCAL PATH	
60112,2	GARNET CLOSE	SKYE	HAMMERHEAD	HAMMERHEAD	LOCAL ACCESS ROAD	1/05/2005	PS523127J	LOCAL PATH	
22370,1	GARRYLAWN COURT	FRANKSTON	WANGARRA ROAD	COURT END	LOCAL ACCESS ROAD	1/07/2004		LOCAL PATH	
34310,1	GASCOYNE COURT	FRANKSTON	GATTINARA DRIVE	COURT END	LOCAL ACCESS ROAD	1/07/2004		NO PATH	
930289,1	GATEWAY DRIVE	CARRUM DOWNS	INDUSTRIAL BOULEVARD	INTERCHANGE WAY	INDUSTRIAL ROAD	8/05/2008	PS605109F PS544097W	INDUSTRIAL PATH	
930289,2	GATEWAY DRIVE	CARRUM DOWNS	INTERCHANGE WAY	ACCESS WAY	INDUSTRIAL ROAD	31/08/2010	PS544098U PS544097W	INDUSTRIAL PATH	
34430,1	GATTINARA DRIVE	FRANKSTON	SHAXTON CIRCLE	FINISTERRE COURT	LOCAL ACCESS ROAD	1/07/2004		KEY ACCESS PATH	
34430,2	GATTINARA DRIVE	FRANKSTON	FINISTERRE COURT	SAMANTHA COURT	LOCAL ACCESS ROAD	1/07/2004		KEY ACCESS PATH	
34430,3	GATTINARA DRIVE	FRANKSTON	SAMANTHA COURT	FRANCISCAN AVENUE	LOCAL ACCESS ROAD	1/07/2004		LOCAL PATH	
25460,1	GATUM COURT	FRANKSTON	SASSAFRAS DRIVE	COURT END	LOCAL ACCESS ROAD	1/07/2004		LOCAL PATH	
22830,1	GAVAN COURT	FRANKSTON	CLIVEDEN AVENUE	COURT END	LOCAL ACCESS ROAD	1/07/2004		LOCAL PATH	
25080,1	GAYNOR COURT	FRANKSTON	WASHINGTON DRIVE	COURT END	LOCAL ACCESS ROAD	1/07/2004		LOCAL PATH	
32428,1	GEEBUNG AVENUE	FRANKSTON SOUTH	HIGHLAND DRIVE	COURT END	LOCAL ACCESS ROAD	1/07/2004		LOCAL PATH	
53339,1	GEMMA COURT	LANGWARRIN	MONIQUE DRIVE	COURT END	LOCAL ACCESS ROAD	1/07/2004		NO PATH	
98211,1	GEMMA COURT	CARRUM DOWNS	CARRUM WOODS DRIVE	COURT END	LOCAL ACCESS ROAD	1/07/2004		NO PATH	
24620,1	GENEVA COURT	FRANKSTON	GRETANA CRESCENT	COURT END	LOCAL ACCESS ROAD	1/07/2004		LOCAL PATH	
31020,1	GENISTA STREET	FRANKSTON SOUTH	FOOT STREET	SYCAMORE ROAD	LOCAL ACCESS ROAD	1/07/2004		LOCAL PATH	
25060,1	GENOA COURT	FRANKSTON	WASHINGTON DRIVE	COURT END	LOCAL ACCESS ROAD	1/07/2004		LOCAL PATH	
40160,1	GEOFFREY COURT	FRANKSTON	EDNA STREET	COURT END	LOCAL ACCESS ROAD	1/07/2004		LOCAL PATH	
40150,1	GEOFREY STREET	FRANKSTON	EDNA STREET	GWENO AVENUE	LOCAL ACCESS ROAD	1/07/2004		LOCAL PATH	
56911,1	GEORGE BASS COURT	SKYE	OVERALL DRIVE	COURT END	LOCAL ACCESS ROAD	1/07/2004		NO PATH	
42220,1	GEORGE STREET	FRANKSTON	YUILLE STREET	BENTLEY PLACE	LOCAL ACCESS ROAD	1/07/2004		LOCAL PATH	
42220,2	GEORGE STREET	FRANKSTON	BENTLEY PLACE	KARS STREET	LOCAL ACCESS ROAD	1/07/2004		LOCAL PATH	

Coordinating Road Authority – Frankston City Council									
GIS Key	Road Name	Suburb	From	To	Road Hierarchy Classification	Date of Cessation or Date of Creation	Instrument Plan Ref	Path Hierarchy Classification	Demarcation Agreement
53426,1	GERALD DRIVE	LANGWARRIN	LONG STREET	PATTERSON AVENUE	LOCAL ACCESS ROAD	1/07/2004		LOCAL PATH	
34910,1	GERTRUDE STREET	FRANKSTON	MOOROODUC HIGHWAY	BULKY GOODS PRECINCT	LOCAL ACCESS ROAD	1/07/2004		KEY ACCESS PATH	
930390,1	GIANNA WAY	LANGWARRIN	TAMARA CIRCUIT	NORTH END	LOCAL ACCESS ROAD	5/07/2012	PS637219S	NO PATH	
31140,1	GILES COURT	FRANKSTON SOUTH	BLAXLAND AVENUE	COURT END	LOCAL ACCESS ROAD	1/07/2004		LOCAL PATH	
24650,1	GISELLE COURT	FRANKSTON	GRETANA CRESCENT	COURT END	LOCAL ACCESS ROAD	1/07/2004		LOCAL PATH	
98816,1	GIULIA PLACE	SKYE	POSTREGNA WAY	COURT END	LOCAL ACCESS ROAD	14/09/2004	PS509030F	LOCAL PATH	
21990,1	GLADWYN AVENUE	FRANKSTON	PARER STREET	COURT END	LOCAL ACCESS ROAD	1/07/2004		LOCAL PATH	
53418,1	GLAZEBURY COURT	LANGWARRIN	VERONICA STREET	COURT END	LOCAL ACCESS ROAD	1/07/2004		LOCAL PATH	
53484,1	GLEESON COURT	LANGWARRIN	JARMAN DRIVE	COURT END	LOCAL ACCESS ROAD	1/07/2004		NO PATH	
11420,1	GLEN ALVIE STREET	SEAFORD	DANDENONG FRANKSTON ROAD	HADLEY STREET	LOCAL ACCESS ROAD	1/07/2004		LOCAL PATH	
42740,1	GLEN COURT	FRANKSTON	FROME AVENUE	COURT END	LOCAL ACCESS ROAD	1/07/2004		LOCAL PATH	
42890,1	GLENBROOK CLOSE	FRANKSTON SOUTH	ROSEDALE GROVE	COURT END	LOCAL ACCESS ROAD	1/07/2004		NO PATH	
53490,1	GLENDALE CLOSE	LANGWARRIN	GRANITE DRIVE	HAMMERHEAD	LOCAL ACCESS ROAD	1/07/2004		LOCAL PATH	
53490,2	GLENDALE CLOSE	LANGWARRIN	HAMMERHEAD	HAMMERHEAD	LOCAL ACCESS ROAD	1/07/2004		LOCAL PATH	
34450,1	GLENDENNING COURT	FRANKSTON	ISABELLA CRESCENT	COURT END	LOCAL ACCESS ROAD	1/07/2004		LOCAL PATH	
930260,1	GLENEAGLES CLOSE	CARRUM DOWNS	RUNDLE DRIVE	COURT END	LOCAL ACCESS ROAD	4/05/2006	PS506935W	LOCAL PATH	
32330,1	GLENELG AVENUE	FRANKSTON	BROOKLYN AVENUE	SANDGATE AVENUE	LOCAL ACCESS ROAD	1/07/2004		LOCAL PATH	
32330,2	GLENELG AVENUE	FRANKSTON	SANDGATE AVENUE	COURT END	LOCAL ACCESS ROAD	1/07/2004		LOCAL PATH	
99999,7	GLENELG LANEWAY	FRANKSTON	PROPERTY BOUNDARY of GLENELG AVENUE	BRUCE PARK		1/07/2004		LOCAL PATH	
11610,1	GLENMORE COURT	SEAFORD	BOSTON AVENUE	COURT END	LOCAL ACCESS ROAD	1/07/2004		LOCAL PATH	
35120,1	GLENORA COURT	FRANKSTON	CULBURRA AVENUE	COURT END	LOCAL ACCESS ROAD	1/07/2004		LOCAL PATH	
35190,1	GLENVIEW CRESCENT	FRANKSTON	LEE STREET	LEAWARRA PARADE	LOCAL ACCESS ROAD	1/07/2004		LOCAL PATH	
98862,1	GLOVER COURT	SKYE	DELATITE WAY	COURT END	LOCAL ACCESS ROAD	1/07/2004		NO PATH	
11268,1	GLYNDON COURT	SEAFORD	COOLIBAR AVENUE	COURT END	LOCAL ACCESS ROAD	1/07/2004		NO PATH	
53537,1	GLYNELEA CRESCENT	SKYE	JOHN WEDGE WYND	EBL H/N 14	LOCAL ACCESS ROAD	1/07/2004		LOCAL PATH	
24270,1	GOLCONDA AVENUE	FRANKSTON	ASHLEIGH AVENUE	VANESSA COURT	LOCAL ACCESS ROAD	1/07/2004		LOCAL PATH	
24270,2	GOLCONDA AVENUE	FRANKSTON	VANESSA COURT	ASHLEIGH AVENUE	LOCAL ACCESS ROAD	1/07/2004		LOCAL PATH	
31192,1	GOLDBOROUGH COURT	FRANKSTON SOUTH	MOOROODUC HIGHWAY	COURT END	LOCAL ACCESS ROAD	1/07/2004		LOCAL PATH	
24110,1	GOLDEN COURT	FRANKSTON NORTH	MARLOCK STREET	COURT END	LOCAL ACCESS ROAD	1/07/2004		LOCAL PATH	
60100,1	GOLDEN WAY	SKYE	BALLARTO ROAD	EMERALD RISE	LOCAL ACCESS ROAD	6/05/2005	PS513587D	LOCAL PATH	
53552,1	GOLDFINCH COURT	CARRUM DOWNS	SHEARWATER DRIVE	COURT END	LOCAL ACCESS ROAD	1/07/2004		LOCAL PATH	
32532,1	GOLDTHORP COURT	FRANKSTON SOUTH	PAULINE COURT	COURT END	LOCAL ACCESS ROAD	14/09/2004	PS507850A	NO PATH	
32500,1	GOLF LINKS ROAD	FRANKSTON SOUTH	MOOROODUC HIGHWAY	ROSEWOOD COURT	MAJOR ROAD	1/07/2004		KEY ACCESS PATH	
32500,10	GOLF LINKS ROAD	LANGWARRIN SOUTH	PENINSULA LINK	ROUNDAABOUT (MCCLELLAND)	MAJOR ROAD	30/06/2008		PRIMARY SHARED PATH	Mornington Peninsula - A103326
32500,11	GOLF LINKS ROAD	LANGWARRIN SOUTH	ROUNDAABOUT (MCCLELLAND)	ROUNDAABOUT (MCCLELLAND)	MAJOR ROAD	30/06/2008		NO PATH	Mornington Peninsula - A103326
32500,12	GOLF LINKS ROAD	LANGWARRIN SOUTH	ROUNDAABOUT (MCCLELLAND)	39469M FROM MOOROODUC HWY	MAJOR ROAD	1/07/2004		NO PATH	Mornington Peninsula - A103326
32500,13	GOLF LINKS ROAD	LANGWARRIN SOUTH	3946M FROM MOOROODUC HWY	BARRETTS ROAD	MAJOR ROAD	1/07/2004		NO PATH	Mornington Peninsula - A103326
32500,14	GOLF LINKS ROAD	LANGWARRIN SOUTH	BARRETTS ROAD	GARDEN BRAE COURT	MAJOR ROAD	1/07/2004		NO PATH	Mornington Peninsula - A103326
32500,15	GOLF LINKS ROAD	LANGWARRIN SOUTH	GARDEN BRAE COURT	5246M FROM MOOROODUC HWY	MAJOR ROAD	1/07/2004		NO PATH	Mornington Peninsula - A103326
32500,16	GOLF LINKS ROAD	LANGWARRIN SOUTH	5246M FROM MOOROODUC HWY	WARRANTYTE ROAD	MAJOR ROAD	1/07/2004		NO PATH	Mornington Peninsula - A103326
32500,2	GOLF LINKS ROAD	FRANKSTON	ROSEWOOD COURT	NETHERPLACE DRIVE	MAJOR ROAD	1/07/2004		LOCAL PATH	

Coordinating Road Authority – Frankston City Council									
GIS Key	Road Name	Suburb	From	To	Road Hierarchy Classification	Date of Cessation or Date of Creation	Instrument Plan Ref	Path Hierarchy Classification	Demarcation Agreement
32500,3	GOLF LINKS ROAD	FRANKSTON	NETHERPLACE DRIVE	1396M FROM MOOROODUC HWY	MAJOR ROAD	1/07/2004		PRIMARY SHARED PATH	
32500,4	GOLF LINKS ROAD	FRANKSTON	1396M FROM MOOROODUC HWY	ROUNDAABOUT (ROBINSONS WEST)	MAJOR ROAD	1/07/2004		PRIMARY SHARED PATH	
32500,5	GOLF LINKS ROAD	FRANKSTON SOUTH	ROUNDAABOUT (ROBINSONS WEST)	ROUNDAABOUT (ROBINSONS WEST)	MAJOR ROAD	30/06/2008		SECONDARY SHARED PATH	
32500,6	GOLF LINKS ROAD	FRANKSTON SOUTH	ROUNDAABOUT (ROBINSONS WEST)	ROUNDAABOUT (ROBINSONS EAST)	MAJOR ROAD	30/06/2008		LOCAL PATH	
32500,7	GOLF LINKS ROAD	FRANKSTON SOUTH	ROUNDAABOUT (ROBINSONS EAST)	ROUNDAABOUT (ROBINSONS EAST)	MAJOR ROAD	30/06/2008		LOCAL PATH	
32500,8	GOLF LINKS ROAD	FRANKSTON SOUTH	ROUNDAABOUT (ROBINSONS EAST)	2419M FROM MOOROODUC HWY	MAJOR ROAD	1/07/2004		LOCAL PATH	
32500,9	GOLF LINKS ROAD	FRANKSTON SOUTH	2419M FROM MOOROODUC HWY	PENINSULA LINK	MAJOR ROAD	1/07/2004		LOCAL PATH	
25550,1	GOMI COURT	FRANKSTON	TAKETA CRESCENT	COURT END	LOCAL ACCESS ROAD	1/07/2004		LOCAL PATH	
930352,1	GONIS CRESCENT	CARRUM DOWNS	DINA RETREAT	NBL H/N 21	LOCAL ACCESS ROAD	11/10/2011	PS633124B	LOCAL PATH	
21980,1	GORDON AVENUE	FRANKSTON	PARER STREET	COURT END	LOCAL ACCESS ROAD	1/07/2004		LOCAL PATH	
53576,1	GOSHAWK COURT	CARRUM DOWNS	QUARRION DRIVE	COURT END	LOCAL ACCESS ROAD	1/07/2004		NO PATH	
10160,1	GOULD STREET	FRANKSTON	NEPEAN HIGHWAY	ALLAWAH AVENUE	LOCAL ACCESS ROAD	1/07/2004		NO PATH	
10160,2	GOULD STREET	FRANKSTON	ALLAWAH AVENUE	FIOCCHI AVENUE	LOCAL ACCESS ROAD	1/07/2004		NO PATH	
10160,3	GOULD STREET	FRANKSTON	FIOCCHI AVENUE	PALM COURT	LOCAL ACCESS ROAD	1/07/2004		NO PATH	
10160,4	GOULD STREET	FRANKSTON	PALM COURT	ORRONG AVENUE	LOCAL ACCESS ROAD	1/07/2004		LOCAL PATH	
10160,5	GOULD STREET	FRANKSTON	ORRONG AVENUE	WELLS STREET	LOCAL ACCESS ROAD	1/07/2004		LOCAL PATH	
10545,1	GOVAN STREET	SEAFORD	BARDIA AVENUE	MORESBY AVENUE	INDUSTRIAL ROAD	1/07/2004		INDUSTRIAL PATH	
53582,1	GOVAN STREET	LANGWARRIN	CRANBOURNE ROAD	HAMMERHEAD	LOCAL ACCESS ROAD	1/07/2004		LOCAL PATH	
53582,2	GOVAN STREET	LANGWARRIN	HAMMERHEAD	HAMMERHEAD	LOCAL ACCESS ROAD	1/07/2004		NO PATH	
34890,1	GOVERNMENT ROAD	FRANKSTON	MOOROODUC HIGHWAY	CLARENDON STREET	LOCAL ACCESS ROAD	1/07/2004		LOCAL PATH	
42470,1	GOWRIE AVENUE	FRANKSTON SOUTH	YUILLE STREET	RENNIE STREET	LOCAL ACCESS ROAD	1/07/2004		LOCAL PATH	
42470,2	GOWRIE AVENUE	FRANKSTON SOUTH	RENNIE STREET	KARS STREET	LOCAL ACCESS ROAD	1/07/2004		LOCAL PATH	
25180,1	GRACE COURT	FRANKSTON	WOLSLEY AVENUE	COURT END	LOCAL ACCESS ROAD	1/07/2004		LOCAL PATH	
32460,1	GRADY COURT	FRANKSTON SOUTH	GOLF LINKS ROAD	COURT END	LOCAL ACCESS ROAD	1/07/2004		LOCAL PATH	
22270,1	GRAEME STREET	FRANKSTON	WANGARRA ROAD	OMAROO ROAD	LOCAL ACCESS ROAD	1/07/2004		LOCAL PATH	
53612,1	GRAIN STORE COURT	LANGWARRIN	POTTS ROAD	COURT END	LOCAL ACCESS ROAD	1/07/2004		NO PATH	
40330,1	GRAND VIEW GROVE	FRANKSTON	NEPEAN HIGHWAY	COURT END	LOCAL ACCESS ROAD	1/07/2004		LOCAL PATH	
99999,11	GRAND VIEW LANEWAY	FRANKSTON	PROPERTY BOUNDARY of GRAND VIEW GROVE	PROPERTY BOUNDARY of CLIFF ROAD		1/07/2004		LOCAL PATH	
40400,1	GRANGE ROAD	FRANKSTON SOUTH	NEPEAN HIGHWAY	BRUARONG CRESCENT	LOCAL ACCESS ROAD	1/07/2004		NO PATH	
40400,2	GRANGE ROAD	FRANKSTON SOUTH	BRUARONG CRESCENT	COURT END	LOCAL ACCESS ROAD	1/07/2004		NO PATH	
53631,1	GRANITE DRIVE	LANGWARRIN	POTTS ROAD	PROTEA COURT	LOCAL ACCESS ROAD	1/07/2004		KEY ACCESS PATH	
53631,2	GRANITE DRIVE	LANGWARRIN	PROTEA COURT	BEACON DRIVE	LOCAL ACCESS ROAD	1/07/2004		KEY ACCESS PATH	
53631,3	GRANITE DRIVE	LANGWARRIN	BEACON DRIVE	QUARRY ROAD	LOCAL ACCESS ROAD	1/07/2004		KEY ACCESS PATH	
11310,1	GRANT AVENUE	SEAFORD	FRANKSTON-DANDENONG ROAD	NORTH WEST END	LOCAL ACCESS ROAD	1/07/2004		LOCAL PATH	
930168,1	GRAPEVIEW COURT	FRANKSTON SOUTH	WINEVIEW LANE	COURT END	LOCAL ACCESS ROAD	1/07/2004		LOCAL PATH	
53642,1	GRASSMERE ROAD	LANGWARRIN	MCKAYS ROAD	500M FROM MCKAYS ROAD	LOCAL ACCESS ROAD	1/07/2004		NO PATH	
53642,2	GRASSMERE ROAD	LANGWARRIN	500M FROM MCKAYS ROAD	1000M FROM MCKAYS ROAD	LOCAL ACCESS ROAD	1/07/2004		NO PATH	
53642,3	GRASSMERE ROAD	LANGWARRIN	1000M FROM MCKAYS ROAD	1500M FROM MCKAYS ROAD	LOCAL ACCESS ROAD	1/07/2004		NO PATH	
53642,4	GRASSMERE ROAD	LANGWARRIN	1500M FROM MCKAYS ROAD	HILLCREST DRIVE	LOCAL ACCESS ROAD	1/07/2004		NO PATH	
930151,1	GRASSWREN CLOSE	LANGWARRIN	JOHN STREET	COURT END	LOCAL ACCESS ROAD	1/07/2004		LOCAL PATH	
53649,1	GRATLEA COURT	CARRUM DOWNS	SANDFIELD DRIVE	COURT END	LOCAL ACCESS ROAD	1/07/2004		NO PATH	

Coordinating Road Authority – Frankston City Council									
GIS Key	Road Name	Suburb	From	To	Road Hierarchy Classification	Date of Cessation or Date of Creation	Instrument Plan Ref	Path Hierarchy Classification	Demarcation Agreement
10590,1	GRAY STREET	SEAFORD	GOVAN STREET	EAST END	INDUSTRIAL ROAD	1/07/2004		INDUSTRIAL PATH	
15000,1	GREAVES COURT	SEAFORD	OLD WELLS ROAD	COURT END	UNSEALED ROAD	1/07/2004		PRIMARY SHARED PATH	
53666,1	GREBE COURT	CARRUM DOWNS	LYREBIRD DRIVE	COURT END	LOCAL ACCESS ROAD	1/07/2004		NO PATH	
53672,1	GREEN ACRES COURT	LANGWARRIN	POTTS ROAD	COURT END	LOCAL ACCESS ROAD	1/07/2004		LOCAL PATH	
23160,1	GREENBRIER COURT	FRANKSTON	FRANK STREET	COURT END	LOCAL ACCESS ROAD	1/07/2004		LOCAL PATH	
930292,1	GREENHOOD PLACE	LANGWARRIN	BRONZEWING COURT	EAST END	LOCAL ACCESS ROAD	22/12/2007	PS537447L	LOCAL PATH	
34455,1	GREENKNOWE AVENUE	FRANKSTON	HEATHERHILL ROAD	PARTRIDGE CRESCENT	LOCAL ACCESS ROAD	1/07/2004		LOCAL PATH	
53691,1	GREENSHANK COURT	CARRUM DOWNS	LYREBIRD DRIVE	COURT END	LOCAL ACCESS ROAD	1/07/2004		LOCAL PATH	
53696,1	GREENSLOPES DRIVE	CARRUM DOWNS	GAMBLE ROAD	ARCADIA STREET	LOCAL ACCESS ROAD	1/07/2004		LOCAL PATH	
53714,1	GREENWOOD DRIVE	CARRUM DOWNS	BALLARTO ROAD	ROUNDAABOUT (COCKATOO)	COLLECTOR ROAD	1/07/2004		LOCAL PATH	
53714,2	GREENWOOD DRIVE	CARRUM DOWNS	ROUNDAABOUT (COCKATOO)	ROUNDAABOUT (COCKATOO)	COLLECTOR ROAD	1/07/2004		LOCAL PATH	
53714,3	GREENWOOD DRIVE	CARRUM DOWNS	ROUNDAABOUT (COCKATOO)	ROUNDAABOUT (GAMBLE)	COLLECTOR ROAD	1/07/2004		LOCAL PATH	
53714,4	GREENWOOD DRIVE	CARRUM DOWNS	ROUNDAABOUT (GAMBLE)	ROUNDAABOUT (GAMBLE)	COLLECTOR ROAD	1/07/2004		LOCAL PATH	
53714,5	GREENWOOD DRIVE	CARRUM DOWNS	ROUNDAABOUT (GAMBLE)	ROUNDAABOUT (HEYINGTON)	COLLECTOR ROAD	1/07/2004		LOCAL PATH	
53714,6	GREENWOOD DRIVE	CARRUM DOWNS	ROUNDAABOUT (HEYINGTON)	ROUNDAABOUT (HEYINGTON)	COLLECTOR ROAD	1/07/2004		LOCAL PATH	
53714,7	GREENWOOD DRIVE	CARRUM DOWNS	ROUNDAABOUT (HEYINGTON)	ROUNDAABOUT (SANDFIELD)	COLLECTOR ROAD	1/07/2004		LOCAL PATH	
53714,8	GREENWOOD DRIVE	CARRUM DOWNS	ROUNDAABOUT (SANDFIELD)	ROUNDAABOUT (SANDFIELD)	COLLECTOR ROAD	1/07/2004		LOCAL PATH	
53714,9	GREENWOOD DRIVE	CARRUM DOWNS	ROUNDAABOUT (SANDFIELD)	ROUNDAABOUT (LYREBIRD)	COLLECTOR ROAD	1/07/2004		LOCAL PATH	
31090,1	GREGORY AVENUE	FRANKSTON SOUTH	LAWSON AVENUE	BLAXLAND AVENUE	LOCAL ACCESS ROAD	1/07/2004		LOCAL PATH	
31090,2	GREGORY AVENUE	FRANKSTON SOUTH	GREGORY AVENUE	GREGORY AVENUE	LOCAL ACCESS ROAD	1/07/2004		LOCAL PATH	
25110,1	GRETANA CRESCENT	FRANKSTON	CARRAMAR DRIVE	MORLEY COURT	LOCAL ACCESS ROAD	1/07/2004		LOCAL PATH	
25110,2	GRETANA CRESCENT	FRANKSTON	MORLEY COURT	WOLSLEY AVENUE	LOCAL ACCESS ROAD	1/07/2004		LOCAL PATH	
34520,1	GRETEL COURT	FRANKSTON	WITTERNBURG AVENUE	COURT END	LOCAL ACCESS ROAD	1/07/2004		NO PATH	
53738,1	GREVILLEA ROAD	LANGWARRIN	COTONEASTER WAY	REYNARD COURT	LOCAL ACCESS ROAD	1/07/2004		LOCAL PATH	
53738,2	GREVILLEA ROAD	LANGWARRIN	REYNARD COURT	GRANITE DRIVE	LOCAL ACCESS ROAD	1/07/2004		LOCAL PATH	
22775,1	GREVILLIA COURT	FRANKSTON	FRANK STREET	COURT END	LOCAL ACCESS ROAD	1/07/2004		LOCAL PATH	
98972,1	GREY FANTAIL COURT	LANGWARRIN	RED WATTLEBIRD	COURT END	LOCAL ACCESS ROAD	1/07/2004		NO PATH	
600030,1	GRIFFITH PLACE	CARRUM DOWNS	CARRUM WOODS	COURT END	LOCAL ACCESS ROAD	1/07/2004		LOCAL PATH	
23000,1	GRIMWADE CRESCENT	FRANKSTON	BARCLAY AVENUE	BIRKDALE COURT	LOCAL ACCESS ROAD	1/07/2004		LOCAL PATH	
23000,2	GRIMWADE CRESCENT	FRANKSTON	BIRKDALE COURT	OAKHURST COURT	LOCAL ACCESS ROAD	1/07/2004		LOCAL PATH	
23000,3	GRIMWADE CRESCENT	FRANKSTON	OAKHURST COURT	SAVANNAH COURT	LOCAL ACCESS ROAD	1/07/2004		LOCAL PATH	
23000,4	GRIMWADE CRESCENT	FRANKSTON	SAVANNAH COURT	EASTBOURNE COURT	LOCAL ACCESS ROAD	1/07/2004		LOCAL PATH	
23000,5	GRIMWADE CRESCENT	FRANKSTON	EASTBOURNE COURT	GRIMWADE CRESCENT	LOCAL ACCESS ROAD	1/07/2004		LOCAL PATH	
930378,1	GRNJA WAY	CARRUM DOWNS	LATS AVENUE	WEST END	LOCAL ACCESS ROAD	14/04/2013	PS600249Q PS700365F	LOCAL PATH	
40620,1	GROSVENOR STREET	FRANKSTON SOUTH	HOTHAM STREET	COURT END	LOCAL ACCESS ROAD	1/07/2004		NO PATH	
98871,1	GROVE COURT	CARRUM DOWNS	CLIFTON PARK DRIVE	COURT END	LOCAL ACCESS ROAD	1/07/2004		LOCAL PATH	
930242,1	GUAVA COURT	LANGWARRIN	PINDARA BOULEVARD	COURT END	LOCAL ACCESS ROAD	5/09/2005	PS438999V	LOCAL PATH	
32404,1	GUILDFORD CLOSE	FRANKSTON	NORTH END	SOUTH END	LOCAL ACCESS ROAD	1/07/2004		LOCAL PATH	
40550,1	GULLS WAY	FRANKSTON SOUTH	WEST END	YAMALA DRIVE	LOCAL ACCESS ROAD	1/07/2004		LOCAL PATH	
40550,2	GULLS WAY	FRANKSTON SOUTH	YAMALA DRIVE	COURT END	LOCAL ACCESS ROAD	1/07/2004		NO PATH	
31830,1	GULWA AVENUE	FRANKSTON	KENLIWORTH AVENUE	HIGHVIEW ROAD	LOCAL ACCESS ROAD	1/07/2004		LOCAL PATH	



Coordinating Road Authority – Frankston City Council									
GIS Key	Road Name	Suburb	From	To	Road Hierarchy Classification	Date of Cessation or Date of Creation	Instrument Plan Ref	Path Hierarchy Classification	Demarcation Agreement
53768,1	GUM HILL DRIVE	LANGWARRIN	WARRANTYTE ROAD	EBL HN9	LOCAL ACCESS ROAD	1/07/2004		NO PATH	
53768,2	GUM HILL DRIVE	LANGWARRIN	EBL HN9	BERGMAN ROAD	LOCAL ACCESS ROAD	1/07/2004		NO PATH	
53774,1	GUM NUT DRIVE	LANGWARRIN	POTTS ROAD	COTONEASTER WAY	LOCAL ACCESS ROAD	1/07/2004		KEY ACCESS PATH	
53774,2	GUM NUT DRIVE	LANGWARRIN	COTONEASTER WAY	LEXTON DRIVE	LOCAL ACCESS ROAD	1/07/2004		KEY ACCESS PATH	
23840,1	GUM STREET	FRANKSTON NORTH	ALEPPO CRESCENT	ARMATA CRESCENT	LOCAL ACCESS ROAD	1/07/2004		LOCAL PATH	
53781,1	GUMTREE COURT	CARRUM DOWNS	REDGUM AVENUE	COURT END	LOCAL ACCESS ROAD	1/07/2004		NO PATH	
53783,1	GUMVISTA WALK	SKYE	ST JOHNS WOOD	DAIRY PLACE	LOCAL ACCESS ROAD	1/07/2004		LOCAL PATH	
40140,1	GWENO AVENUE	FRANKSTON	KARS STREET	CLIFF ROAD	LOCAL ACCESS ROAD	1/07/2004		LOCAL PATH	
11370,1	HADLEY STREET	SEAFORD	KLAUER ROAD	VIVIENNE STREET	LOCAL ACCESS ROAD	1/07/2004		LOCAL PATH	
11370,2	HADLEY STREET	SEAFORD	VIVIENNE STREET	ROUNDAABOUT (LORNA)	LOCAL ACCESS ROAD	1/07/2004		LOCAL PATH	
11370,3	HADLEY STREET	SEAFORD	ROUNDAABOUT (LORNA)	ROUNDAABOUT (LORNA)	LOCAL ACCESS ROAD	1/07/2004		LOCAL PATH	
11370,4	HADLEY STREET	SEAFORD	ROUNDAABOUT (LORNA)	CLAUDE STREET	LOCAL ACCESS ROAD	1/07/2004		LOCAL PATH	
53798,1	HAILES COURT	CARRUM DOWNS	LUSCOMBE AVENUE	COURT END	LOCAL ACCESS ROAD	1/07/2004		LOCAL PATH	
53804,1	HAKEA COURT	LANGWARRIN	BURGESS DRIVE	COURT END	LOCAL ACCESS ROAD	1/07/2004		LOCAL PATH	
42715,1	HAKEA STREET	FRANKSTON	BAYVIEW ROAD	SUMMIT ROAD	LOCAL ACCESS ROAD	1/07/2004		LOCAL PATH	
53811,1	HALL ROAD	CARRUM DOWNS	FRANKSTON DANDENONG ROAD	LAVENDER LANE	MAJOR ROAD	1/07/2004		LOCAL PATH	
53811,10	HALL ROAD	SKYE	TAYLORS ROAD	4256M FROM F'STON D'NONG RD	MAJOR ROAD	1/07/2004		NO PATH	
53811,11	HALL ROAD	SKYE	4256M FROM F'STON D'NONG RD	4756M FROM F'STON D'NONG RD	MAJOR ROAD	1/07/2004		NO PATH	
53811,12	HALL ROAD	SKYE	4756M FROM F'STON D'NONG RD	DANDENONG-HASTINGS ROAD	MAJOR ROAD	1/07/2004		NO PATH	
53811,13	HALL ROAD	CARRUM DOWNS	MCCORMICKS ROAD	ROWELLYN AVENUE	MAJOR ROAD	1/07/2004		KEY ACCESS PATH	
53811,14	HALL ROAD	CARRUM DOWNS	ROWELLYN AVENUE	PROTEA STREET	MAJOR ROAD	1/07/2004		KEY ACCESS PATH	
53811,15	HALL ROAD	CARRUM DOWNS	PROTEA STREET	CURRAWONG DRIVE	MAJOR ROAD	1/07/2004		KEY ACCESS PATH	
53811,16	HALL ROAD	CARRUM DOWNS	CURRAWONG DRIVE	LAVENDER LANE	MAJOR ROAD	1/07/2004		KEY ACCESS PATH	
53811,17	HALL ROAD	CARRUM DOWNS	LAVENDER LANE	FRANKSTON DANDENONG ROAD	MAJOR ROAD	1/07/2004		LOCAL PATH	
53811,2	HALL ROAD	CARRUM DOWNS	LAVENDER LANE	CADLES ROAD	MAJOR ROAD	1/07/2004		KEY ACCESS PATH	
53811,3	HALL ROAD	CARRUM DOWNS	CADLES ROAD	PROTEA STREET	MAJOR ROAD	1/07/2004		KEY ACCESS PATH	
53811,4	HALL ROAD	CARRUM DOWNS	PROTEA STREET	ROWELLYN AVENUE	MAJOR ROAD	1/07/2004		KEY ACCESS PATH	
53811,5	HALL ROAD	CARRUM DOWNS	ROWELLYN AVENUE	MCCORMICKS ROAD	MAJOR ROAD	1/07/2004		KEY ACCESS PATH	
53811,6	HALL ROAD	SKYE	MCCORMICKS ROAD	EDINBURGH DRIVE	MAJOR ROAD	1/07/2004		LOCAL PATH	
53811,7	HALL ROAD	SKYE	EDINBURGH DRIVE	3016M FROM F'STON D'NONG RD	MAJOR ROAD	1/07/2004		LOCAL PATH	
53811,8	HALL ROAD	SKYE	3016M FROM F'STON D'NONG RD	3516M FROM F'STON D'NONG RD	MAJOR ROAD	1/07/2004		NO PATH	
53811,9	HALL ROAD	SKYE	3516M FROM F'STON D'NONG RD	TAYLORS ROAD	MAJOR ROAD	1/07/2004		NO PATH	
11120,1	HALLIFAX STREET	SEAFORD	DENBIGH ROAD	ROUNDAABOUT (ARMSTRONGS)	LOCAL ACCESS ROAD	1/07/2004		KEY ACCESS PATH	
11120,2	HALLIFAX STREET	SEAFORD	ROUNDAABOUT (ARMSTRONGS)	ROUNDAABOUT (ARMSTRONGS)	LOCAL ACCESS ROAD	1/07/2004		KEY ACCESS PATH	
11120,3	HALLIFAX STREET	SEAFORD	ROUNDAABOUT (ARMSTRONGS)	NBL NO 80	LOCAL ACCESS ROAD	1/07/2004		KEY ACCESS PATH	
930177,1	HALSBURY PLACE	SKYE	CHARDONNAY DRIVE	HALSBURY PLACE	LOCAL ACCESS ROAD	1/10/2004	PS501278K	NO PATH	
930177,2	HALSBURY PLACE	SKYE	NORTH END	SOUTH END	LOCAL ACCESS ROAD	1/10/2004	PS501278K	NO PATH	
42630,1	HAMILTON GROVE	FRANKSTON SOUTH	OVERPORT ROAD	YUILLE STREET	LOCAL ACCESS ROAD	1/07/2004		LOCAL PATH	
24790,1	HAMPDEN AVENUE	FRANKSTON	LINDRUM ROAD	BELAR AVENUE	LOCAL ACCESS ROAD	1/07/2004		LOCAL PATH	
42490,1	HANDLEY COURT	FRANKSTON SOUTH	SCOBLE STREET	COURT END	LOCAL ACCESS ROAD	1/07/2004		LOCAL PATH	
11340,1	HANNAH STREET	SEAFORD	FRANKSTON-DANDENONG ROAD	NORTH WEST END	LOCAL ACCESS ROAD	1/07/2004		LOCAL PATH	

Coordinating Road Authority – Frankston City Council									
GIS Key	Road Name	Suburb	From	To	Road Hierarchy Classification	Date of Cessation or Date of Creation	Instrument Plan Ref	Path Hierarchy Classification	Demarcation Agreement
40300,1	HARCOURT AVENUE	FRANKSTON SOUTH	HOADLEY AVENUE	BADEN POWELL DRIVE	LOCAL ACCESS ROAD	1/07/2004		NO PATH	
40300,2	HARCOURT AVENUE	FRANKSTON SOUTH	BADEN POWELL DRIVE	KARS STREET	LOCAL ACCESS ROAD	1/07/2004		NO PATH	
34570,1	HARDWICKE COURT	FRANKSTON	HEATHERHILL ROAD	COURT END	LOCAL ACCESS ROAD	1/07/2004		NO PATH	
53978,1	HAROLD ROAD	SKYE	BALLARTO ROAD	SBL NO 55	LOCAL ACCESS ROAD	1/12/2009		NO PATH	
10920,1	HAROLD STREET	SEAFORD	PARK STREET	EAST END	LOCAL ACCESS ROAD	1/07/2004		LOCAL PATH	
930131,1	HARRISON COURT	CARRUM DOWNS	ROBIN DRIVE	COURT END	LOCAL ACCESS ROAD	1/07/2004		LOCAL PATH	
42970,1	HARROW HILL COURT	FRANKSTON SOUTH	MOOROODUC SER ROAD	COURT END	LOCAL ACCESS ROAD	1/07/2004		NO PATH	
30620,1	HARROW STREET	FRANKSTON	CAMBRIDGE STREET	BAYVIEW ROAD	LOCAL ACCESS ROAD	1/07/2004		LOCAL PATH	
31165,1	HARRY COURT	FRANKSTON SOUTH	SANDERS ROAD	COURT END	LOCAL ACCESS ROAD	1/07/2004		NO PATH	
25220,1	HARTLEY COURT	FRANKSTON	INGLENOOK CRESCENT	COURT END	LOCAL ACCESS ROAD	1/07/2004		LOCAL PATH	
10480,1	HARTNETT DRIVE	SEAFORD	SEAFORD ROAD	ROUNDAABOUT (HEVERSHAM)	MAJOR ROAD	1/07/2004		INDUSTRIAL PATH	
10480,2	HARTNETT DRIVE	SEAFORD	ROUNDAABOUT (HEVERSHAM)	ROUNDAABOUT (HEVERSHAM)	MAJOR ROAD	1/07/2004		INDUSTRIAL PATH	
10480,3	HARTNETT DRIVE	SEAFORD	ROUNDAABOUT (HEVERSHAM)	SIR LAURENCE DRIVE NORTH	MAJOR ROAD	1/07/2004		INDUSTRIAL PATH	
10480,4	HARTNETT DRIVE	SEAFORD	SIR LAURENCE DRIVE NORTH	ROUNDAABOUT (HI TECH)	MAJOR ROAD	1/07/2004		INDUSTRIAL PATH	
10480,5	HARTNETT DRIVE	SEAFORD	ROUNDAABOUT (HI TECH)	ROUNDAABOUT (HI TECH)	MAJOR ROAD	1/07/2004		INDUSTRIAL PATH	
10480,6	HARTNETT DRIVE	SEAFORD	ROUNDAABOUT (HI TECH)	KLAUER STREET	MAJOR ROAD	1/07/2004		INDUSTRIAL PATH	
10480,7	HARTNETT DRIVE	SEAFORD	ROUNDAABOUT (HI TECH)	CUMBERLAND DRIVE	MAJOR ROAD	1/07/2004		INDUSTRIAL PATH	
10480,8	HARTNETT DRIVE	SEAFORD	CUMBERLAND DRIVE SOUTH	ROUNDAABOUT (HEVERSHAM)	MAJOR ROAD	1/07/2004		INDUSTRIAL PATH	
10480,9	HARTNETT DRIVE	SEAFORD	ROUNDAABOUT (HEVERSHAM)	SEAFORD ROAD	MAJOR ROAD	1/07/2004		INDUSTRIAL PATH	
104801,1	HARTNETT SERVICE ROAD	SEAFORD	HARTNETT DRIVE	APSLEY PLACE	SERVICE ROAD	1/07/2004		INDUSTRIAL PATH	
104801,2	HARTNETT SERVICE ROAD	SEAFORD	APSLEY PLACE	HARTNETT DRIVE	SERVICE ROAD	1/07/2004		INDUSTRIAL PATH	
104801,3	HARTNETT SERVICE ROAD	SEAFORD	KLAUER STREET NORTH	HARTNETT DRIVE	SERVICE ROAD	1/07/2004		INDUSTRIAL PATH	
104801,4	HARTNETT SERVICE ROAD	SEAFORD	HARTNETT DRIVE	SEAFORD PLACE	SERVICE ROAD	1/07/2004		INDUSTRIAL PATH	
24840,1	HARTWELL COURT	FRANKSTON	BELAR AVENUE	COURT END	LOCAL ACCESS ROAD	1/07/2004		LOCAL PATH	
11620,1	HASLAM STREET	SEAFORD	BOSTON AVENUE	WBL H/N 6	LOCAL ACCESS ROAD	1/07/2004		LOCAL PATH	
84000,1	HASTINGS SERVICE ROAD	FRANKSTON	CLARENDON STREET	HASTINGS ROAD	SERVICE ROAD	1/07/2004		KEY ACCESS PATH	
84000,2	HASTINGS SERVICE ROAD	FRANKSTON	HASTINGS ROAD	END	SERVICE ROAD	1/10/2018		KEY ACCESS PATH	
25280,1	HAVANA CRESCENT	FRANKSTON	CARRAMAR DRIVE	MISTY CLOSE	LOCAL ACCESS ROAD	1/07/2004		KEY ACCESS PATH	
25280,2	HAVANA CRESCENT	FRANKSTON	MISTY CLOSE	SASSAFRAS DRIVE	LOCAL ACCESS ROAD	1/07/2004		KEY ACCESS PATH	
25280,3	HAVANA CRESCENT	FRANKSTON	SASSAFRAS DRIVE	LUCERNE CRESCENT	LOCAL ACCESS ROAD	1/07/2004		KEY ACCESS PATH	
54044,1	HAWTHORN COURT	CARRUM DOWNS	BELMONT COURT	COURT END	LOCAL ACCESS ROAD	1/07/2004		NO PATH	
24780,1	HAYDEN AVENUE	FRANKSTON	FINGAL DRIVE	WASHINGTON DRIVE	LOCAL ACCESS ROAD	1/07/2004		LOCAL PATH	
11020,1	HAYMAN AVENUE	SEAFORD	RAILWAY PARADE	EAST END	LOCAL ACCESS ROAD	1/07/2004		LOCAL PATH	
10810,1	HAZEL STREET	SEAFORD	RAILWAY PARADE	KELVIN AVENUE	LOCAL ACCESS ROAD	1/07/2004		NO PATH	
97932,1	HAZELDENE PLACE	LANGWARRIN	HUNTINGTOWER CRESCENT	COURT END	LOCAL ACCESS ROAD	1/07/2004		LOCAL PATH	
930358,1	HEALSVIEW COURT	LANGWARRIN SOUTH	WARRANTYTE ROAD	COURT END	LOCAL ACCESS ROAD	22/05/2012	PS632807B	NO PATH	
34830,1	HEATH AVENUE	FRANKSTON	DELL ROAD	COURT END	LOCAL ACCESS ROAD	1/07/2004		NO PATH	
54101,1	HEATH MEWS	LANGWARRIN	WATTLE BIRD WAY	HEATH MEWS	LOCAL ACCESS ROAD	1/07/2004		LOCAL PATH	
54101,2	HEATH MEWS	LANGWARRIN	WEST END	EAST END	LOCAL ACCESS ROAD	1/07/2004		LOCAL PATH	
31625,1	HEATHERHILL LANE	FRANKSTON	HEATHERHILL LANE	BUILDING LINE	LANEWAY / RIGHT OF WAY	1/01/2010		LOCAL PATH	
31625,2	HEATHERHILL LANE	FRANKSTON	BUILDING LINE	MANLY AVENUE	LANEWAY / RIGHT OF WAY	1/02/2013		NO PATH	

Coordinating Road Authority – Frankston City Council									
GIS Key	Road Name	Suburb	From	To	Road Hierarchy Classification	Date of Cessation or Date of Creation	Instrument Plan Ref	Path Hierarchy Classification	Demarcation Agreement
31620,1	HEATHERHILL ROAD	FRANKSTON	MOOROODUC HIGHWAY	ROUNDAABOUT (LARDNER)	COLLECTOR ROAD	1/07/2004		LOCAL PATH	
31620,10	HEATHERHILL ROAD	FRANKSTON	ROUNDAABOUT (VALLEY)	ROUNDAABOUT (VALLEY)	COLLECTOR ROAD	1/07/2004		KEY ACCESS PATH	
31620,11	HEATHERHILL ROAD	FRANKSTON	ROUNDAABOUT (VALLEY)	BALLYMORE COURT	COLLECTOR ROAD	1/07/2004		LOCAL PATH	
31620,12	HEATHERHILL ROAD	FRANKSTON	BALLYMORE COURT	TURNBERRY COURT	COLLECTOR ROAD	1/07/2004		LOCAL PATH	
31620,13	HEATHERHILL ROAD	FRANKSTON	TURNBERRY COURT	MACROSTY COURT	COLLECTOR ROAD	1/07/2004		LOCAL PATH	
31620,14	HEATHERHILL ROAD	FRANKSTON	MACROSTY COURT	AQUARIUS DRIVE	COLLECTOR ROAD	1/07/2004		LOCAL PATH	
31620,15	HEATHERHILL ROAD	FRANKSTON	AQUARIUS DRIVE	BODALLA COURT	COLLECTOR ROAD	1/07/2004		LOCAL PATH	
31620,16	HEATHERHILL ROAD	FRANKSTON	BODALLA COURT	AQUARIUS DRIVE	COLLECTOR ROAD	1/07/2004		LOCAL PATH	
31620,17	HEATHERHILL ROAD	FRANKSTON	AQUARIUS DRIVE	FROBISHER COURT	COLLECTOR ROAD	1/07/2004		LOCAL PATH	
31620,18	HEATHERHILL ROAD	FRANKSTON	FROBISHER COURT	SHAXTON CIRCLE	COLLECTOR ROAD	1/07/2004		KEY ACCESS PATH	
31620,19	HEATHERHILL ROAD	FRANKSTON	SHAXTON CIRCLE	LASCELLES COURT	COLLECTOR ROAD	1/07/2004		LOCAL PATH	
31620,2	HEATHERHILL ROAD	FRANKSTON	ROUNDAABOUT (LARDNER)	ROUNDAABOUT (LARDNER)	COLLECTOR ROAD	1/07/2004		LOCAL PATH	
31620,20	HEATHERHILL ROAD	FRANKSTON	LASCELLES COURT	ROBINSONS ROAD	COLLECTOR ROAD	1/07/2004		LOCAL PATH	
31620,3	HEATHERHILL ROAD	FRANKSTON	ROUNDAABOUT (LARDNER)	ROUNDAABOUT (SCREEN)	COLLECTOR ROAD	1/07/2004		LOCAL PATH	
31620,4	HEATHERHILL ROAD	FRANKSTON	ROUNDAABOUT (SCREEN)	ROUNDAABOUT (SCREEN)	COLLECTOR ROAD	1/07/2004		LOCAL PATH	
31620,5	HEATHERHILL ROAD	FRANKSTON	ROUNDAABOUT (SCREEN)	ROUNDAABOUT (MANLY)	COLLECTOR ROAD	1/07/2004		KEY ACCESS PATH	
31620,6	HEATHERHILL ROAD	FRANKSTON	ROUNDAABOUT (MANLY)	ROUNDAABOUT (MANLY)	COLLECTOR ROAD	1/07/2004		KEY ACCESS PATH	
31620,7	HEATHERHILL ROAD	FRANKSTON	ROUNDAABOUT (MANLY)	ROUNDAABOUT (BROOKLYN)	COLLECTOR ROAD	1/07/2004		KEY ACCESS PATH	
31620,8	HEATHERHILL ROAD	FRANKSTON	ROUNDAABOUT (BROOKLYN)	ROUNDAABOUT (BROOKLYN)	COLLECTOR ROAD	1/07/2004		KEY ACCESS PATH	
31620,9	HEATHERHILL ROAD	FRANKSTON	ROUNDAABOUT (BROOKLYN)	ROUNDAABOUT (VALLEY)	COLLECTOR ROAD	1/07/2004		KEY ACCESS PATH	
54116,1	HEATHERLEIGH COURT	CARRUM DOWNS	GREENWOOD DRIVE	COURT END	LOCAL ACCESS ROAD	1/07/2004		LOCAL PATH	
70041,1	HEATHERWOOD GROVE	LANGWARRIN	UNION ROAD	HUNTINGTOWER CRESCENT	LOCAL ACCESS ROAD	1/07/2004		LOCAL PATH	
930332,1	HEATHLAND STREET	LANGWARRIN	PETER CHANCE PLACE	KITE PLACE	LOCAL ACCESS ROAD	18/08/2009	PS546858M	LOCAL PATH	
32260,1	HEATHMONT CLOSE	FRANKSTON	WATTLE DRIVE	COURT END	LOCAL ACCESS ROAD	1/07/2004		LOCAL PATH	
32526,1	HEATHWREN CLOSE	FRANKSTON SOUTH	BUNDY STREET	COURT END	LOCAL ACCESS ROAD	1/07/2004		LOCAL PATH	
24130,1	HEBE COURT	FRANKSTON NORTH	TECOMA STREET	COURT END	LOCAL ACCESS ROAD	1/07/2004		LOCAL PATH	
97931,1	HEDGELY COURT	LANGWARRIN	HUNTINGTOWER CRESCENT	COURT END	LOCAL ACCESS ROAD	1/07/2004		LOCAL PATH	
40130,1	HELEN STREET	FRANKSTON	CLIFF ROAD	COURT END	UNSEALED ROAD	1/07/2004		NO PATH	
24460,1	HELENA COURT	FRANKSTON	BRENTWOOD CRESCENT	COURT END	LOCAL ACCESS ROAD	1/07/2004		LOCAL PATH	
54132,1	HELENS WAY	LANGWARRIN	CENTRE ROAD	JARMAN DRIVE	LOCAL ACCESS ROAD	1/07/2004		LOCAL PATH	
54134,1	HELLENIC COURT	CARRUM DOWNS	PARAS DRIVE	COURT END	LOCAL ACCESS ROAD	1/07/2004		NO PATH	
54141,1	HELM COURT	CARRUM DOWNS	CARMELLA WAY	COURT END	LOCAL ACCESS ROAD	1/07/2004		NO PATH	
34553,1	HELSAL COURT	FRANKSTON	AQUARIUS DRIVE	COURT END	LOCAL ACCESS ROAD	1/07/2004		NO PATH	
30810,1	HELVETIA COURT	FRANKSTON	TOWERHILL ROAD	TOWERHILL ROAD	LOCAL ACCESS ROAD	1/07/2004		LOCAL PATH	
30810,2	HELVETIA COURT	FRANKSTON	HELVETIA COURT	COURT END	LOCAL ACCESS ROAD	1/07/2004		LOCAL PATH	
30810,3	HELVETIA COURT	FRANKSTON	HELVETIA COURT	COURT END	LOCAL ACCESS ROAD	1/07/2004		LOCAL PATH	
54146,1	HENDON COURT	CARRUM DOWNS	CARRINGTON WAY	COURT END	LOCAL ACCESS ROAD	1/07/2004		LOCAL PATH	
930230,1	HENDRA COURT	FRANKSTON SOUTH	PAULINE COURT	COURT END	LOCAL ACCESS ROAD	16/11/2004	PS342330U	NO PATH	
11810,1	HENRY CRESCENT	SEAFORD	SEAFORD ROAD	ROUNDAABOUT (CENTENARY)	COLLECTOR ROAD	1/07/2004		LOCAL PATH	
11810,2	HENRY CRESCENT	SEAFORD	ROUNDAABOUT (CENTENARY)	ROUNDAABOUT (CENTENARY)	COLLECTOR ROAD	1/07/2004		LOCAL PATH	
11810,3	HENRY CRESCENT	SEAFORD	ROUNDAABOUT (CENTENARY)	AUSTIN ROAD	COLLECTOR ROAD	1/07/2004		LOCAL PATH	



Coordinating Road Authority – Frankston City Council									
GIS Key	Road Name	Suburb	From	To	Road Hierarchy Classification	Date of Cessation or Date of Creation	Instrument Plan Ref	Path Hierarchy Classification	Demarcation Agreement
11810,4	HENRY CRESCENT	SEAFORD	AUSTIN ROAD	AUSTIN RESERVE	LOCAL ACCESS ROAD	1/07/2004		LOCAL PATH	
54158,1	HENSHAW STREET	LANGWARRIN	TYRONE STREET	COURT END	LOCAL ACCESS ROAD	1/07/2004		LOCAL PATH	
54164,1	HERBERT ROAD	CARRUM DOWNS	WEDGE ROAD	SHERBOURNE DRIVE	LOCAL ACCESS ROAD	1/07/2004		LOCAL PATH	
54164,2	HERBERT ROAD	CARRUM DOWNS	SHERBOURNE DRIVE	OBERON DRIVE	LOCAL ACCESS ROAD	1/07/2004		KEY ACCESS PATH	
54164,3	HERBERT ROAD	CARRUM DOWNS	OBERON DRIVE	CADLES ROAD	LOCAL ACCESS ROAD	1/07/2004		KEY ACCESS PATH	
31196,1	HERITAGE AVENUE	FRANKSTON SOUTH	MOOROODUC HIGHWAY	LUNAN PLACE	LOCAL ACCESS ROAD	1/07/2004		LOCAL PATH	
31196,2	HERITAGE AVENUE	FRANKSTON SOUTH	LUNAN PLACE	CASUARINA DRIVE	LOCAL ACCESS ROAD	1/07/2004		LOCAL PATH	
54171,1	HERITAGE DRIVE	SKYE	EDINBURGH DRIVE	ROUNDAABOUT (BALINGA)	LOCAL ACCESS ROAD	1/07/2004		LOCAL PATH	
54171,2	HERITAGE DRIVE	SKYE	ROUNDAABOUT (BALINGA)	ROUNDAABOUT (BALINGA)	LOCAL ACCESS ROAD	1/07/2004		LOCAL PATH	
54171,3	HERITAGE DRIVE	SKYE	ROUNDAABOUT (BALINGA)	CARAWA WAY	LOCAL ACCESS ROAD	1/07/2004		LOCAL PATH	
54171,4	HERITAGE DRIVE	SKYE	CARAWA WAY	MANCHESTER DRIVE	LOCAL ACCESS ROAD	1/07/2004		LOCAL PATH	
54182,1	HERRINGTON AVENUE	CARRUM DOWNS	MCCORMICKS ROAD	TYAS PLACE	LOCAL ACCESS ROAD	1/07/2004		LOCAL PATH	
54182,2	HERRINGTON AVENUE	CARRUM DOWNS	TYAS PLACE	ROWELLYN AVENUE	LOCAL ACCESS ROAD	1/07/2004		LOCAL PATH	
10484,1	HEVERSHAM DRIVE	SEAFORD	HARTNETT DRIVE NORTH	HARTNETT DRIVE SOUTH	INDUSTRIAL ROAD	1/07/2004		INDUSTRIAL PATH	
930110,1	HEYINGTON BOULEVARD	CARRUM DOWNS	GREENWOOD DRIVE	LANSELL COURT	LOCAL ACCESS ROAD	1/07/2004		SECONDARY SHARED PATH	
54188,1	HEYSEN DRIVE	SKYE	MCCORMICKS ROAD	ARLENE DRIVE	LOCAL ACCESS ROAD	1/07/2004		LOCAL PATH	
24570,1	HIBISCUS AVENUE	FRANKSTON	LINDRUM ROAD	KASHMIR CRESCENT	LOCAL ACCESS ROAD	1/07/2004		LOCAL PATH	
23450,1	HICKORY CRESCENT	FRANKSTON NORTH	FOREST DRIVE	STONE STREET	LOCAL ACCESS ROAD	1/07/2004		LOCAL PATH	
23450,2	HICKORY CRESCENT	FRANKSTON NORTH	STONE STREET	LONGLEAF STREET	LOCAL ACCESS ROAD	1/07/2004		LOCAL PATH	
30125,1	HIGH LANE	FRANKSTON	NOLAN STREET	HIGH STREET	LANEWAY / RIGHT OF WAY	1/07/2004		NO PATH	
80001,1	HIGH SERVICE ROAD	FRANKSTON	HIGH STREET	YOUNG STREET	SERVICE ROAD	1/07/2004		NO PATH	
30120,1	HIGH STREET	FRANKSTON	YUILLE STREET	SPRING STREET	LOCAL ACCESS ROAD	1/07/2004		KEY ACCESS PATH	
30120,2	HIGH STREET	FRANKSTON	SPRING STREET	ROUNDAABOUT (YOUNG)	LOCAL ACCESS ROAD	1/07/2004		KEY ACCESS PATH	
30120,3	HIGH STREET	FRANKSTON	ROUNDAABOUT (YOUNG)	ESPLANADE	LOCAL ACCESS ROAD	1/07/2004		KEY ACCESS PATH	
30120,4	HIGH STREET	FRANKSTON	ESPLANADE	NEPEAN HIGHWAY	LOCAL ACCESS ROAD	1/07/2004		LOCAL PATH	
54201,1	HIGHFIELD DRIVE	LANGWARRIN SOUTH	BAXTER-TOORADIN ROAD	500M FROM B'TER-T'DIN RD	UNSEALED ROAD	1/07/2004		NO PATH	
54201,2	HIGHFIELD DRIVE	LANGWARRIN SOUTH	500M FROM B'TER-T'DIN RD	COURT END	UNSEALED ROAD	1/07/2004		NO PATH	
23080,1	HIGHGATE COURT	FRANKSTON	GRIMWADE CRESCENT	COURT END	LOCAL ACCESS ROAD	1/07/2004		LOCAL PATH	
32421,1	HIGHLAND DRIVE	FRANKSTON SOUTH	FRANKSTON-FLIN ROAD	MANUKA COURT	LOCAL ACCESS ROAD	1/07/2004		LOCAL PATH	
32421,2	HIGHLAND DRIVE	FRANKSTON SOUTH	MANUKA COURT	ESCARPMENT DRIVE	LOCAL ACCESS ROAD	1/07/2004		LOCAL PATH	
32421,3	HIGHLAND DRIVE	FRANKSTON SOUTH	HIGHLAND DRIVE	WEST END	LOCAL ACCESS ROAD	1/07/2004		NO PATH	
31820,1	HIGHVIEW ROAD	FRANKSTON	OUTLOOK ROAD	VALLEY ROAD	LOCAL ACCESS ROAD	1/07/2004		LOCAL PATH	
54224,1	HIGHVIEW ROAD	SKYE	TAYLORS ROAD	COURT END	UNSEALED ROAD	1/07/2004		NO PATH	
34990,1	HILL STREET	FRANKSTON	DEANE STREET	RANDOM STREET	LOCAL ACCESS ROAD	1/07/2004		LOCAL PATH	
54233,1	HILLCREST DRIVE	LANGWARRIN	CENTRE ROAD	500M FROM CENTRE ROAD	LOCAL ACCESS ROAD	1/07/2004		NO PATH	
54233,2	HILLCREST DRIVE	LANGWARRIN	500M FROM CENTRE ROAD	GRASSMERE ROAD	LOCAL ACCESS ROAD	1/07/2004		NO PATH	
31730,1	HILLCREST ROAD	FRANKSTON	HEATHERHILL ROAD	ROUNDAABOUT (WANDELLA)	COLLECTOR ROAD	1/07/2004		LOCAL PATH	
31730,10	HILLCREST ROAD	FRANKSTON	ROUNDAABOUT (OLYMPIC)	LEE STREET	COLLECTOR ROAD	1/07/2004		KEY ACCESS PATH	
31730,2	HILLCREST ROAD	FRANKSTON	ROUNDAABOUT (WANDELLA)	ROUNDAABOUT (WANDELLA)	COLLECTOR ROAD	1/07/2004		LOCAL PATH	
31730,3	HILLCREST ROAD	FRANKSTON	ROUNDAABOUT (WANDELLA)	ROUNDAABOUT (WALLACE)	COLLECTOR ROAD	1/07/2004		LOCAL PATH	
31730,4	HILLCREST ROAD	FRANKSTON	ROUNDAABOUT (WALLACE)	ROUNDAABOUT (WALLACE)	COLLECTOR ROAD	1/07/2004		LOCAL PATH	

Coordinating Road Authority – Frankston City Council									
GIS Key	Road Name	Suburb	From	To	Road Hierarchy Classification	Date of Cessation or Date of Creation	Instrument Plan Ref	Path Hierarchy Classification	Demarcation Agreement
31730,5	HILLCREST ROAD	FRANKSTON	ROUNDAABOUT (WALLACE)	STONY POINT RAIL LINE	COLLECTOR ROAD	1/07/2004		LOCAL PATH	
31730,6	HILLCREST ROAD	FRANKSTON	STONY POINT RAIL LINE	STONY POINT TRAIN LI	COLLECTOR ROAD	1/07/2004		PRIMARY SHARED PATH	
31730,7	HILLCREST ROAD	FRANKSTON	STONY POINT TRAIN LI	ROUNDAABOUT (LEAWARRA)	COLLECTOR ROAD	1/07/2004		KEY ACCESS PATH	
31730,8	HILLCREST ROAD	FRANKSTON	ROUNDAABOUT (LEAWARRA)	ROUNDAABOUT (OLYMPIC)	COLLECTOR ROAD	1/07/2004		KEY ACCESS PATH	
31730,9	HILLCREST ROAD	FRANKSTON	ROUNDAABOUT (OLYMPIC)	ROUNDAABOUT (OLYMPIC)	COLLECTOR ROAD	1/07/2004		KEY ACCESS PATH	
40260,1	HILLSIDE GROVE	FRANKSTON SOUTH	VIOLET STREET	LIDDESDALE AVENUE	LOCAL ACCESS ROAD	1/07/2004		NO PATH	
40260,2	HILLSIDE GROVE	FRANKSTON SOUTH	LIDDESDALE AVENUE	NEIL STREET	LOCAL ACCESS ROAD	1/07/2004		NO PATH	
54237,1	HILLVIEW DRIVE	CARRUM DOWNS	BRUNNINGS ROAD	ROUNDAABOUT (LOCKSLEY)	LOCAL ACCESS ROAD	1/07/2004		LOCAL PATH	
54237,2	HILLVIEW DRIVE	CARRUM DOWNS	ROUNDAABOUT (PINEWOOD)	ROUNDAABOUT (PINEWOOD)	LOCAL ACCESS ROAD	1/07/2004		LOCAL PATH	
54237,3	HILLVIEW DRIVE	CARRUM DOWNS	ROUNDAABOUT (PINEWOOD)	EBL H/N 39	LOCAL ACCESS ROAD	1/07/2004		LOCAL PATH	
54237,4	HILLVIEW DRIVE	CARRUM DOWNS	WEST END	CASTLEREAGH STREET	LOCAL ACCESS ROAD	16/12/2005	PS506171C	LOCAL PATH	
24590,1	HILTON COURT	FRANKSTON	KARINGAL DRIVE	COURT END	LOCAL ACCESS ROAD	1/07/2004		LOCAL PATH	
10485,1	HI-TECH PLACE	SEAFORD	HARTNETT DRIVE	HAMMER HEAD	INDUSTRIAL ROAD	1/07/2004		INDUSTRIAL PATH	
10485,2	HI-TECH PLACE	SEAFORD	HAMMERHEAD	HAMMER HEAD	INDUSTRIAL ROAD	1/07/2004		INDUSTRIAL PATH	
40270,1	HOADLEY AVENUE	FRANKSTON SOUTH	KARS STREET	FENTON CRESCENT	LOCAL ACCESS ROAD	1/07/2004		LOCAL PATH	
11530,1	HODGES STREET	SEAFORD	BARRY STREET	EAST END	LOCAL ACCESS ROAD	1/07/2004		LOCAL PATH	
23860,1	HODGINS CRESCENT	FRANKSTON NORTH	BRUNNING CRESCENT	BRUNNING CRESCENT	LOCAL ACCESS ROAD	1/07/2004		LOCAL PATH	
930237,1	HOLLY PLACE	CARRUM DOWNS	SPENCER DRIVE	COURT END	LOCAL ACCESS ROAD	23/11/2004	PS509602K	LOCAL PATH	
31600,1	HOLMES STREET	FRANKSTON	LARDNER ROAD	SAMADA STREET	LOCAL ACCESS ROAD	1/07/2004		KEY ACCESS PATH	
11560,1	HOLROYD STREET	SEAFORD	SEAFORD ROAD	FELLOWES STREET	LOCAL ACCESS ROAD	1/07/2004		LOCAL PATH	
54278,1	HOMESTEAD ROAD	LANGWARRIN	CRANBOURNE ROAD	COURT END	LOCAL ACCESS ROAD	1/07/2004		LOCAL PATH	
930145,1	HONEY MYRTLE COURT	LANGWARRIN	EBONY DRIVE	COURT END	LOCAL ACCESS ROAD	1/07/2004		KEY ACCESS PATH	
54291,1	HONEYEATER PLACE	CARRUM DOWNS	SUNBIRD CRESCENT	COURT END	LOCAL ACCESS ROAD	1/07/2004		LOCAL PATH	
24140,1	HONEYSUCKLE STREET	FRANKSTON NORTH	EXCELSIOR DRIVE	TECOMA STREET	LOCAL ACCESS ROAD	1/07/2004		LOCAL PATH	
24140,2	HONEYSUCKLE STREET	FRANKSTON NORTH	TECOMA STREET	TAMARISK DRIVE	LOCAL ACCESS ROAD	1/07/2004		LOCAL PATH	
15230,1	HOOD STREET	FRANKSTON	CASCADE STREET	PHILLIP STREET	LOCAL ACCESS ROAD	1/07/2004		LOCAL PATH	
23660,1	HOOP COURT	FRANKSTON NORTH	MALLEE STREET	COURT END	LOCAL ACCESS ROAD	1/07/2004		LOCAL PATH	
70029,1	HOOPER DRIVE	SKYE	WEDGE ROAD	MARRIOTT CRESCENT	LOCAL ACCESS ROAD	1/07/2004		LOCAL PATH	
15360,1	HOPE COURT	FRANKSTON	DANDENONG ROAD E	HOPE COURT	LOCAL ACCESS ROAD	1/07/2004		LOCAL PATH	
15360,2	HOPE COURT	FRANKSTON	NORTH END	SOUTH END	LOCAL ACCESS ROAD	1/07/2004		LOCAL PATH	
99999,8	HOPES LANEWAY	FRANKSTON SOUTH	PROPERTY BOUNDARY of HOPES RISE	PROPERTY BOUNDARY of MENZIES COURT		1/07/2004		LOCAL PATH	
40365,1	HOPES RISE	FRANKSTON SOUTH	NEPEAN HIGHWAY	ORCHARD GROVE	SERVICE ROAD	1/07/2004		KEY ACCESS PATH	
54321,1	HORNE COURT	LANGWARRIN	PATTERSON AVENUE	COURT END	LOCAL ACCESS ROAD	1/07/2004		NO PATH	
10239,1	HORNE STREET	FRANKSTON	BEACH STREET	NORTH END	LOCAL ACCESS ROAD	1/07/2004		KEY CAA PATH	
54326,1	HORNSBY DRIVE	LANGWARRIN	SOUTH GATEWAY	VILLOSA CLOSE	LOCAL ACCESS ROAD	1/07/2004		LOCAL PATH	
54326,2	HORNSBY DRIVE	LANGWARRIN	VILLOSA CLOSE	CORREA COURT	LOCAL ACCESS ROAD	1/07/2004		LOCAL PATH	
54326,3	HORNSBY DRIVE	LANGWARRIN	CORREA COURT	SOUTH GATEWAY	LOCAL ACCESS ROAD	1/07/2004		LOCAL PATH	
40590,1	HOTHAM STREET	FRANKSTON SOUTH	BRIGHTON STREET	PICNIC STREET	LOCAL ACCESS ROAD	1/07/2004		NO PATH	
40590,2	HOTHAM STREET	FRANKSTON SOUTH	PICNIC STREET	CANNING STREET	LOCAL ACCESS ROAD	1/07/2004		NO PATH	
24060,1	HOYA CRESCENT	FRANKSTON NORTH	TAMARISK DRIVE	WHITEWOOD STREET	LOCAL ACCESS ROAD	1/07/2004		LOCAL PATH	
24230,1	HUDSON AVENUE	FRANKSTON	ASHLEIGH AVENUE	FREW AVENUE	LOCAL ACCESS ROAD	1/07/2004		LOCAL PATH	

Coordinating Road Authority – Frankston City Council									
GIS Key	Road Name	Suburb	From	To	Road Hierarchy Classification	Date of Cessation or Date of Creation	Instrument Plan Ref	Path Hierarchy Classification	Demarcation Agreement
31130,1	HUME COURT	FRANKSTON SOUTH	BLAXLAND AVENUE	COURT END	LOCAL ACCESS ROAD	1/07/2004		LOCAL PATH	
10862,1	HUMMERSTONE ROAD	SEAFORD	ERWIN DRIVE	HUNT DRIVE	LOCAL ACCESS ROAD	1/07/2004		LOCAL PATH	
40910,1	HUMPHRIES ROAD	FRANKSTON SOUTH	NEPEAN HIGHWAY	FLEETWOOD CRESCENT	MAJOR ROAD	1/07/2004		NO PATH	Mornington Peninsula - A103326
40910,10	HUMPHRIES ROAD	FRANKSTON SOUTH	CHETWYN COURT	SIBYL AVENUE	MAJOR ROAD	1/07/2004		NO PATH	Mornington Peninsula - A103326
40910,11	HUMPHRIES ROAD	FRANKSTON SOUTH	SIBYL AVENUE	ROUNDAABOUT (MOUNTAIN)	MAJOR ROAD	1/07/2004		NO PATH	Mornington Peninsula - A103326
40910,12	HUMPHRIES ROAD	FRANKSTON SOUTH	ROUNDAABOUT (MOUNTAIN)	ROUNDAABOUT (MOUNTAIN)	MAJOR ROAD	1/07/2004		NO PATH	Mornington Peninsula - A103326
40910,13	HUMPHRIES ROAD	FRANKSTON SOUTH	MOUNTAIN AVENUE	4263M FROM NEPEAN HWY	LOCAL ACCESS ROAD	1/07/2004		NO PATH	Mornington Peninsula - A103326
40910,14	HUMPHRIES ROAD	FRANKSTON SOUTH	4263M FROM NEPEAN HWY	MOOROODUC HIGHWAY	LOCAL ACCESS ROAD	1/07/2004		NO PATH	Mornington Peninsula - A103326
40910,2	HUMPHRIES ROAD	FRANKSTON SOUTH	FLEETWOOD CRESCENT	CANNING STREET	MAJOR ROAD	1/07/2004		LOCAL PATH	Mornington Peninsula - A103326
40910,3	HUMPHRIES ROAD	FRANKSTON SOUTH	CANNING STREET	ROUNDAABOUT (BADEN POWELL)	MAJOR ROAD	1/07/2004		KEY ACCESS PATH	Mornington Peninsula - A103326
40910,4	HUMPHRIES ROAD	FRANKSTON SOUTH	ROUNDAABOUT (BADEN POWELL)	ROUNDAABOUT (BADEN POWELL)	MAJOR ROAD	1/07/2004		KEY ACCESS PATH	Mornington Peninsula - A103326
40910,5	HUMPHRIES ROAD	FRANKSTON SOUTH	ROUNDAABOUT (BADEN POWELL)	MERRIGAL COURT	MAJOR ROAD	1/07/2004		LOCAL PATH	Mornington Peninsula - A103326
40910,6	HUMPHRIES ROAD	FRANKSTON SOUTH	MERRIGAL COURT	KIRKBY COURT	MAJOR ROAD	1/07/2004		LOCAL PATH	Mornington Peninsula - A103326
40910,7	HUMPHRIES ROAD	FRANKSTON SOUTH	KIRKBY COURT	2172 FROM NEPEAN HWY	MAJOR ROAD	1/07/2004		LOCAL PATH	Mornington Peninsula - A103326
40910,8	HUMPHRIES ROAD	FRANKSTON SOUTH	2172M FROM NEPEAN HWY	OVERPORT ROAD	MAJOR ROAD	1/07/2004		LOCAL PATH	Mornington Peninsula - A103326
40910,9	HUMPHRIES ROAD	FRANKSTON SOUTH	OVERPORT ROAD	CHETWYN COURT	MAJOR ROAD	1/07/2004		LOCAL PATH	Mornington Peninsula - A103326
10870,1	HUNT DRIVE	SEAFORD	AUSTIN ROAD	ERWIN DRIVE	LOCAL ACCESS ROAD	1/07/2004		LOCAL PATH	
22200,1	HUNTER COURT	FRANKSTON	WANGARRA STREET	COURT END	LOCAL ACCESS ROAD	1/07/2004		LOCAL PATH	
70043,1	HUNTINGTOWER CRESCENT	LANGWARRIN	DELGANY RISE	HEATHERWOOD DRIVE	LOCAL ACCESS ROAD	1/07/2004		LOCAL PATH	
70043,2	HUNTINGTOWER CRESCENT	LANGWARRIN	HEATHERWOOD DRIVE	ROUNDAABOUT (HEDGELY)	LOCAL ACCESS ROAD	1/07/2004		LOCAL PATH	
70043,3	HUNTINGTOWER CRESCENT	LANGWARRIN	ROUNDAABOUT (HEDGELY)	ROUNDAABOUT (HEDGELY)	LOCAL ACCESS ROAD	1/07/2004		LOCAL PATH	
70043,4	HUNTINGTOWER CRESCENT	LANGWARRIN	ROUNDAABOUT (HEDGELY)	DUNMORE CLOSE	LOCAL ACCESS ROAD	1/07/2004		LOCAL PATH	
70043,5	HUNTINGTOWER CRESCENT	LANGWARRIN	DUNMORE CLOSE	COZY VALLEY ROAD	LOCAL ACCESS ROAD	24/07/2008	PS501072G PS520408R PS600691Y	LOCAL PATH	
54422,1	HUNTLY COURT	LANGWARRIN	LEXTON DRIVE	COURT END	LOCAL ACCESS ROAD	1/07/2004		LOCAL PATH	
23770,1	HUON COURT	FRANKSTON NORTH	MONTEREY BOULEVARD	COURT END	LOCAL ACCESS ROAD	1/07/2004		LOCAL PATH	
54434,1	HUTCHINS WAY	SKYE	DARNLEY DRIVE	MILKA PLACE	LOCAL ACCESS ROAD	1/07/2004		LOCAL PATH	
54439,1	HYSON COURT	CARRUM DOWNS	CARRINGTON WAY	COURT END	LOCAL ACCESS ROAD	1/07/2004		LOCAL PATH	
42640,1	IAN COURT	FRANKSTON SOUTH	HAMILTON GROVE	COURT END	LOCAL ACCESS ROAD	1/07/2004		LOCAL PATH	
54446,1	IAN COURT	LANGWARRIN	LONG STREET	COURT END	LOCAL ACCESS ROAD	1/07/2004		NO PATH	
70068,1	IBIS CLOSE	LANGWARRIN	TRINITY DRIVE	SBL H/N 1	LOCAL ACCESS ROAD	1/07/2004		LOCAL PATH	
54466,1	IDA COURT	LANGWARRIN	MORECROFT COURT	COURT END	LOCAL ACCESS ROAD	1/07/2004		NO PATH	
42450,1	IDON AVENUE	FRANKSTON SOUTH	PRATT AVENUE	GOWRIE AVENUE	LOCAL ACCESS ROAD	1/07/2004		LOCAL PATH	
42450,2	IDON AVENUE	FRANKSTON SOUTH	GOWRIE AVENUE	WOOLSON DRIVE	LOCAL ACCESS ROAD	1/07/2004		LOCAL PATH	
54469,1	IDONIA COURT	CARRUM DOWNS	GREENWOOD DRIVE	COURT END	LOCAL ACCESS ROAD	1/07/2004		NO PATH	
24690,1	IKARA PLACE	FRANKSTON	FINGAL DRIVE	COURT END	LOCAL ACCESS ROAD	1/07/2004		LOCAL PATH	
35590,1	ILLAWARRA CLOSE	FRANKSTON	WILLOW ROAD	COURT END	LOCAL ACCESS ROAD	1/07/2004		LOCAL PATH	
69998,1	ILLAWONG MEWS	LANGWARRIN	COTONEASTER WAY	COURT END	LOCAL ACCESS ROAD	1/07/2004		NO PATH	
21214,1	ILLIRA AVENUE	FRANKSTON	DUNSTERVILLE CRESCENT	DALPURA CIRCUIT	LOCAL ACCESS ROAD	1/07/2004		LOCAL PATH	
24740,1	ILLOWA CLOSE	FRANKSTON	FINGAL DRIVE	COURT END	LOCAL ACCESS ROAD	1/07/2004		LOCAL PATH	
10842,1	ILMA COURT	SEAFORD	ERWIN DRIVE	WEST END	LOCAL ACCESS ROAD	1/07/2004		LOCAL PATH	

Coordinating Road Authority – Frankston City Council									
GIS Key	Road Name	Suburb	From	To	Road Hierarchy Classification	Date of Cessation or Date of Creation	Instrument Plan Ref	Path Hierarchy Classification	Demarcation Agreement
21965,1	ILTON AVENUE	FRANKSTON	PARER STREET	ROYLE STREET	LOCAL ACCESS ROAD	1/07/2004		LOCAL PATH	
54482,1	IMPRESSA CLOSE	LANGWARRIN	OLEARIA CRESCENT	COURT END	LOCAL ACCESS ROAD	1/07/2004		LOCAL PATH	
21186,1	INALA COURT	FRANKSTON	ONKARA STREET	COURT END	LOCAL ACCESS ROAD	1/07/2004		NO PATH	
25000,1	INCE COURT	FRANKSTON	SANTA BARB DRIVE	COURT END	LOCAL ACCESS ROAD	1/07/2004		LOCAL PATH	
24180,1	INDIGO COURT	FRANKSTON NORTH	ROSEMARY CRESCENT	COURT END	LOCAL ACCESS ROAD	1/07/2004		LOCAL PATH	
54488,1	INDIGOFERA WAY	LANGWARRIN	RUBIDA DRIVE	COURT END	LOCAL ACCESS ROAD	1/07/2004		LOCAL PATH	
930286,1	INDUSTRY BOULEVARD	CARRUM DOWNS	COLEMANS ROAD	ROUNDAABOUT (NETWORK)	INDUSTRIAL ROAD	8/11/2007	PS544095B	INDUSTRIAL PATH	
930286,2	INDUSTRY BOULEVARD	CARRUM DOWNS	ROUNDAABOUT (NETWORK)	ROUNDAABOUT (NETWORK)	INDUSTRIAL ROAD	1/07/2004		INDUSTRIAL PATH	
930286,3	INDUSTRY BOULEVARD	CARRUM DOWNS	ROUNDAABOUT (NETWORK)	ACCESS WAY	INDUSTRIAL ROAD	8/11/2007	PS544095B	INDUSTRIAL PATH	
22460,1	INGA COURT	FRANKSTON	BANYAN DRIVE	COURT END	LOCAL ACCESS ROAD	1/07/2004		LOCAL PATH	
25210,1	INGLENOOK CRESCENT	FRANKSTON	HAVANA CRESCENT	ROUNDAABOUT (SKYE)	LOCAL ACCESS ROAD	1/07/2004		LOCAL PATH	
10400,1	INGLIS AVENUE	FRANKSTON	OVERTON ROAD	ROSELLA STREET	LOCAL ACCESS ROAD	1/07/2004		LOCAL PATH	
23120,1	INNERLEVEN COURT	FRANKSTON	DRYSDALE AVENUE	COURT END	LOCAL ACCESS ROAD	1/07/2004		LOCAL PATH	
40642,1	INNICHEN CLOSE	FRANKSTON SOUTH	THE HELM	COURT END	LOCAL ACCESS ROAD	1/07/2004		NO PATH	
930335,1	INTERCHANGE WAY	CARRUM DOWNS	COLEMANS ROAD	GATEWAY DRIVE	INDUSTRIAL ROAD	31/08/2010	PS544097W	INDUSTRIAL PATH	
34560,1	INVERMAY COURT	FRANKSTON	SHAXTON CIRCLE	COURT END	LOCAL ACCESS ROAD	1/07/2004		LOCAL PATH	
10860,1	INVERNESS STREET	SEAFORD	FRANCIS STREET	EAST END	LOCAL ACCESS ROAD	1/07/2004		LOCAL PATH	
24600,1	IONA COURT	FRANKSTON	KARINGAL DRIVE	COURT END	LOCAL ACCESS ROAD	1/07/2004		LOCAL PATH	
35070,1	IRANDA STREET	FRANKSTON	BUNARONG DRIVE	LEE STREET	LOCAL ACCESS ROAD	1/07/2004		LOCAL PATH	
11220,1	IRELAND STREET	SEAFORD	RAILWAY PARADE	NEWTON STREET	LOCAL ACCESS ROAD	1/07/2004		LOCAL PATH	
23530,1	IRONBARK COURT	FRANKSTON NORTH	STRINGYBAR CRESCENT	COURT END	LOCAL ACCESS ROAD	1/07/2004		LOCAL PATH	
24710,1	IRVINE CRESCENT	FRANKSTON	WASHINGTON DRIVE	BEAUMONT CRESCENT	LOCAL ACCESS ROAD	1/07/2004		LOCAL PATH	
99593,1	ISA COURT	LANGWARRIN	STOCKHAVEN CIRCUIT	END OF SEAL	LOCAL ACCESS ROAD	1/07/2016	PS703507V	LOCAL PATH	
34440,1	ISABELLA CRESCENT	FRANKSTON	HEATHERHILL ROAD	BIARRITZ COURT	LOCAL ACCESS ROAD	1/07/2004		LOCAL PATH	
34440,2	ISABELLA CRESCENT	FRANKSTON	BIARRITZ COURT	WOLMAN DRIVE	LOCAL ACCESS ROAD	1/07/2004		LOCAL PATH	
40440,1	ITHACA ROAD	FRANKSTON SOUTH	NEPEAN HIGHWAY	BOWES STREET	LOCAL ACCESS ROAD	1/07/2004		LOCAL PATH	
40440,2	ITHACA ROAD	FRANKSTON SOUTH	BOWES STREET	FLEETWOOD CRESCENT	LOCAL ACCESS ROAD	1/07/2004		LOCAL PATH	
24170,1	IVY COURT	FRANKSTON NORTH	ROSEMARY CRESCENT	COURT END	LOCAL ACCESS ROAD	1/07/2004		LOCAL PATH	
22070,1	JACANA AVENUE	FRANKSTON	ASHLEIGH AVENUE	FRANK STREET	LOCAL ACCESS ROAD	1/07/2004		LOCAL PATH	
54554,1	JACANA DRIVE	CARRUM DOWNS	OGRADYS ROAD	PARRY COURT	LOCAL ACCESS ROAD	1/07/2004		LOCAL PATH	
54554,2	JACANA DRIVE	CARRUM DOWNS	PARRY COURT	ROWAN COURT	LOCAL ACCESS ROAD	1/07/2004		LOCAL PATH	
54554,3	JACANA DRIVE	CARRUM DOWNS	ROWAN COURT	BRODERICK ROAD	LOCAL ACCESS ROAD	1/07/2004		LOCAL PATH	
54561,1	JACARANDA DRIVE	CARRUM DOWNS	LAUREL CRESCENT	WBL H/N 44	LOCAL ACCESS ROAD	1/07/2004		LOCAL PATH	
14070,1	JACK COURT	SEAFORD	MAPLE STREET	COURT END	LOCAL ACCESS ROAD	1/07/2004		LOCAL PATH	
12383,1	JACK STREET	CARRUM DOWNS	FRANKSTON GARDENS DRIVE	ROUNDAABOUT (BRETT)	INDUSTRIAL ROAD	1/07/2004		INDUSTRIAL PATH	
54572,1	JACKSON DRIVE	LANGWARRIN	SOUTH GATEWAY	BRIAR COURT	LOCAL ACCESS ROAD	1/07/2004		LOCAL PATH	
54572,2	JACKSON DRIVE	LANGWARRIN	BRIAR COURT	SOUTH GATEWAY	LOCAL ACCESS ROAD	1/07/2004		KEY ACCESS PATH	
98804,1	JAKE MICHAEL GROVE	SKYE	MELANIE BLAIR PLACE	CRANWELL MEWS	LOCAL ACCESS ROAD	1/07/2004		LOCAL PATH	
42360,1	JAMBOREE AVENUE	FRANKSTON SOUTH	YUILLE STREET	THE CREST	LOCAL ACCESS ROAD	1/07/2004		NO PATH	
54598,1	JAMES MCFARLANE WYND	SKYE	JOHN MONASH DRIVE	JOHNS WOOD	LOCAL ACCESS ROAD	1/07/2004		LOCAL PATH	
10950,1	JAMES STREET	SEAFORD	PARK STREET	EAST END	LOCAL ACCESS ROAD	1/07/2004		LOCAL PATH	

Coordinating Road Authority – Frankston City Council									
GIS Key	Road Name	Suburb	From	To	Road Hierarchy Classification	Date of Cessation or Date of Creation	Instrument Plan Ref	Path Hierarchy Classification	Demarcation Agreement
20390,1	JAMES STREET	FRANKSTON	CRANBOURNE ROAD	BEACH STREET	LOCAL ACCESS ROAD	1/07/2004		LOCAL PATH	
54621,1	JAMIESON COURT	LANGWARRIN	BERGMAN ROAD	COURT END	LOCAL ACCESS ROAD	1/07/2004		NO PATH	
54626,1	JANE COURT	LANGWARRIN	TYRONE STREET	JANE COURT	LOCAL ACCESS ROAD	1/07/2004		LOCAL PATH	
54626,2	JANE COURT	LANGWARRIN	WEST END	EAST END	LOCAL ACCESS ROAD	1/07/2004		LOCAL PATH	
98793,1	JANETTE COURT	CARRUM DOWNS	RUNDLE DRIVE	HAMMER HEAD	LOCAL ACCESS ROAD	1/07/2004		NO PATH	
98793,2	JANETTE COURT	CARRUM DOWNS	HAMMERHEAD	HAMMER HEAD	LOCAL ACCESS ROAD	1/07/2004		NO PATH	
98791,1	JANKE COURT	CARRUM DOWNS	JASON ROAD	HAMMER HEAD	LOCAL ACCESS ROAD	1/07/2004		NO PATH	
98791,2	JANKE COURT	CARRUM DOWNS	HAMMER HEAD	HAMMER HEAD	LOCAL ACCESS ROAD	1/07/2004		NO PATH	
42610,1	JAPONICA GROVE	FRANKSTON SOUTH	BAILEYANA STREET	POINCIANNA STREET	LOCAL ACCESS ROAD	1/07/2004		LOCAL PATH	
54651,1	JARMAN DRIVE	LANGWARRIN	CENTRE ROAD	JULIE COURT	LOCAL ACCESS ROAD	1/07/2004		LOCAL PATH	
54651,2	JARMAN DRIVE	LANGWARRIN	JULIE COURT	ROUNDAABOUT (HELENS)	LOCAL ACCESS ROAD	1/07/2004		LOCAL PATH	
54651,3	JARMAN DRIVE	LANGWARRIN	ROUNDAABOUT (HELENS)	ROUNDAABOUT (HELENS)	LOCAL ACCESS ROAD	1/07/2004		LOCAL PATH	
54651,4	JARMAN DRIVE	LANGWARRIN	ROUNDAABOUT (HELENS)	PANORAMIC DRIVE	LOCAL ACCESS ROAD	1/07/2004		LOCAL PATH	
54651,5	JARMAN DRIVE	LANGWARRIN	PANORAMIC DRIVE	ROUNDAABOUT (EVERGREEN)	LOCAL ACCESS ROAD	1/07/2004		LOCAL PATH	
54651,6	JARMAN DRIVE	LANGWARRIN	ROUNDAABOUT (EVERGREEN)	ROUNDAABOUT (EVERGREEN)	LOCAL ACCESS ROAD	1/07/2004		LOCAL PATH	
54651,7	JARMAN DRIVE	LANGWARRIN	ROUNDAABOUT (EVERGREEN)	KELLY DRIVE	LOCAL ACCESS ROAD	1/07/2004		LOCAL PATH	
23550,1	JARRAH COURT	FRANKSTON NORTH	STRINGYB BARK CRESCENT	COURT END	LOCAL ACCESS ROAD	1/07/2004		LOCAL PATH	
24390,1	JASMINE COURT	FRANKSTON	KARINGAL DRIVE	COURT END	LOCAL ACCESS ROAD	1/07/2004		LOCAL PATH	
25230,1	JASON PLACE	FRANKSTON	LUCERNE CRESCENT	COURT END	LOCAL ACCESS ROAD	1/07/2004		LOCAL PATH	
98792,1	JASON ROAD	CARRUM DOWNS	ORAMA AVENUE	NBL H/N 11	LOCAL ACCESS ROAD	1/07/2004		LOCAL PATH	
98792,2	JASON ROAD	CARRUM DOWNS	NBL H/N 11	PEBBLE BEACH DRIVE	LOCAL ACCESS ROAD	4/07/2016	PS731309R	LOCAL PATH	
42290,1	JASPER TERRACE	FRANKSTON	YUILLE STREET	WOODLANDS GROVE	LOCAL ACCESS ROAD	1/07/2004		LOCAL PATH	
22240,1	JAYNE STREET	FRANKSTON	KAREELA ROAD	PAISELY DRIVE	LOCAL ACCESS ROAD	1/07/2004		KEY ACCESS PATH	
23490,1	JENKENS STREET	FRANKSTON NORTH	MONTEREY BOULEVARD	ROSEMARY CRESCENT	LOCAL ACCESS ROAD	1/07/2004		KEY ACCESS PATH	
99598,1	JENKO COURT	CARRUM DOWNS	LATS AVENUE	End	LOCAL ACCESS ROAD	7/07/2017	PS726467B	LOCAL PATH	
70089,1	JENNIFER COURT	LANGWARRIN	GRANITE DRIVE	COURT END	LOCAL ACCESS ROAD	1/07/2004		NO PATH	
31175,1	JEREMY WAY	FRANKSTON SOUTH	WATER WAY	WBL H/N 4	LOCAL ACCESS ROAD	1/07/2004		NO PATH	
34060,1	JEROME COURT	FRANKSTON	DARIUS AVENUE	COURT END	LOCAL ACCESS ROAD	1/07/2004		LOCAL PATH	
930234,1	JESSICA PLACE	CARRUM DOWNS	SPENCER DRIVE	COURT END	LOCAL ACCESS ROAD	23/11/2004	PS509602K	LOCAL PATH	
42880,1	JINCHILLA AVENUE	FRANKSTON SOUTH	MOOROODUC HIGHWAY	ROSEDALE GROVE	LOCAL ACCESS ROAD	1/07/2004		LOCAL PATH	
35310,1	JINDALEE COURT	FRANKSTON	LIPTON DRIVE	COURT END	LOCAL ACCESS ROAD	1/07/2004		NO PATH	
21170,1	JINGAI COURT	FRANKSTON	DALPURA CIRCUIT	COURT END	LOCAL ACCESS ROAD	1/07/2004		NO PATH	
98817,1	JOAN COURT	SKYE	KINCAID AVENUE	COURT END	LOCAL ACCESS ROAD	1/07/2004		LOCAL PATH	
56912,1	JOHN MONASH DRIVE	SKYE	WEST END	EAST END	LOCAL ACCESS ROAD	1/07/2004		LOCAL PATH	
15600,1	JOHN STREET	FRANKSTON	JOLLY STREET	MCALISTER STREET	LOCAL ACCESS ROAD	1/07/2004		LOCAL PATH	
15600,2	JOHN STREET	FRANKSTON	MCALISTER STREET	COURT END	LOCAL ACCESS ROAD	1/07/2004		LOCAL PATH	
54734,1	JOHN STREET	LANGWARRIN	CRANBOURNE ROAD	LLOYD STREET	LOCAL ACCESS ROAD	1/07/2004		LOCAL PATH	
54734,2	JOHN STREET	LANGWARRIN	LLOYD STREET	SOUTH END	LOCAL ACCESS ROAD	1/07/2004		LOCAL PATH	
54734,3	JOHN STREET	LANGWARRIN	NORTH END	WEST END	LOCAL ACCESS ROAD	1/07/2004		LOCAL PATH	
54742,1	JOHN WEDGE WYND	SKYE	RANGEVIEW DRIVE	ST JOHNS WOOD	LOCAL ACCESS ROAD	1/07/2004		LOCAL PATH	
10745,1	JOHNSTONE LANE	SEAFORD	WEATHERSTON ROAD	JOHNSTONE STREET	LANEWAY / RIGHT OF WAY	1/07/2004		LOCAL PATH	



Coordinating Road Authority – Frankston City Council									
GIS Key	Road Name	Suburb	From	To	Road Hierarchy Classification	Date of Cessation or Date of Creation	Instrument Plan Ref	Path Hierarchy Classification	Demarcation Agreement
10740,1	JOHNSTONE STREET	SEAFORD	RAILWAY PARADE	EAST END	LOCAL ACCESS ROAD	1/07/2004		LOCAL PATH	
15610,1	JOLLY STREET	FRANKSTON	BEACH STREET	JOHN STREET	LOCAL ACCESS ROAD	1/07/2004		LOCAL PATH	
54764,1	JOSEPHINA COURT	CARRUM DOWNS	CARMELLA WAY	COURT END	LOCAL ACCESS ROAD	1/07/2004		LOCAL PATH	
59070,1	JOSEPHINE LANE	LANGWARRIN	JOSEPHINE STREET	CRANBOURNE ROAD	LANEWAY / RIGHT OF WAY	1/07/2004		LOCAL PATH	
54776,1	JOSEPHINE STREET	LANGWARRIN	CRANBOURNE ROAD	MARIA DRIVE	LOCAL ACCESS ROAD	1/07/2004		KEY ACCESS PATH	
20360,1	JOY STREET	FRANKSTON	CRANBOURNE ROAD	BEACH STREET	LOCAL ACCESS ROAD	1/07/2004		KEY ACCESS PATH	
15550,1	JOYCE AVENUE	FRANKSTON	QUEEN STREET	COURT END	LOCAL ACCESS ROAD	1/07/2004		LOCAL PATH	
70015,1	JUBILATION COURT	FRANKSTON SOUTH	TANGENONG RISE	COURT END	LOCAL ACCESS ROAD	1/07/2004		LOCAL PATH	
70015,2	JUBILATION COURT	FRANKSTON SOUTH	JUBILATION COURT	HAMMER HEAD	LOCAL ACCESS ROAD	1/07/2004		NO PATH	
70015,3	JUBILATION COURT	FRANKSTON SOUTH	NORTH END	SOUTH END	LOCAL ACCESS ROAD	1/07/2004		NO PATH	
11330,1	JUBILEE AVENUE	SEAFORD	FRANKSTON-DANDENONG ROAD	NORTH WEST END	LOCAL ACCESS ROAD	1/07/2004		LOCAL PATH	
34490,1	JULIANA CLOSE	FRANKSTON	ISABELLA CRESCENT	COURT END	LOCAL ACCESS ROAD	1/07/2004		NO PATH	
54788,1	JULIANA DRIVE	CARRUM DOWNS	GREENWOOD DRIVE	SANDFIELD DRIVE	LOCAL ACCESS ROAD	1/07/2004		LOCAL PATH	
54794,1	JULIE COURT	LANGWARRIN	JARMAN DRIVE	COURT END	LOCAL ACCESS ROAD	1/07/2004		LOCAL PATH	
23710,1	JUNIPER COURT	FRANKSTON NORTH	NODDING AVENUE	COURT END	LOCAL ACCESS ROAD	1/07/2004		LOCAL PATH	
99512,1	JURANG WAY	SKYE	HERITAGE WAY	MANCHESTER DRIVE	LOCAL ACCESS ROAD	1/07/2004		LOCAL PATH	
34340,1	JUSTIN COURT	FRANKSTON	FRANCISCAN AVENUE	COURT END	LOCAL ACCESS ROAD	1/07/2004		NO PATH	
25490,1	KADINA CLOSE	FRANKSTON	LUCERNE CRESCENT	COURT END	LOCAL ACCESS ROAD	1/07/2004		LOCAL PATH	
32270,1	KALMIA STREET	FRANKSTON	HEATHERHILL ROAD	MELALEUCA COURT	LOCAL ACCESS ROAD	1/07/2004		KEY ACCESS PATH	
10510,1	KANANOOK AVENUE	SEAFORD	BOONONG AVENUE	ROUNDAABOUT (BUNA)	LOCAL ACCESS ROAD	1/07/2004		LOCAL PATH	
10510,2	KANANOOK AVENUE	SEAFORD	ROUNDAABOUT (BUNA)	ROUNDAABOUT (BUNA)	LOCAL ACCESS ROAD	1/07/2004		LOCAL PATH	
10510,3	KANANOOK AVENUE	SEAFORD	ROUNDAABOUT (BUNA)	MCCULLOCH AVENUE	LOCAL ACCESS ROAD	1/07/2004		LOCAL PATH	
10510,4	KANANOOK AVENUE	SEAFORD	MCCULLOCH AVENUE	MILNE AVENUE	LOCAL ACCESS ROAD	1/07/2004		LOCAL PATH	
10510,5	KANANOOK AVENUE	SEAFORD	MILNE AVENUE	ROUNDAABOUT (MORESBY)	LOCAL ACCESS ROAD	1/07/2004		LOCAL PATH	
10510,6	KANANOOK AVENUE	SEAFORD	ROUNDAABOUT (MORESBY)	ROUNDAABOUT (MORESBY)	LOCAL ACCESS ROAD	1/07/2004		LOCAL PATH	
10510,7	KANANOOK AVENUE	SEAFORD	ROUNDAABOUT (MORESBY)	BARDIA AVENUE	LOCAL ACCESS ROAD	1/07/2004		LOCAL PATH	
10165,1	KANANOOK CREEK BOULEVARD	FRANKSTON	BEACH STREET	WELLS STREET	LOCAL ACCESS ROAD	1/07/2004		KEY CAA PATH	
40045,1	KANANOOK CREEK BOULEVARD SO	FRANKSTON	NEPEAN HIGHWAY	KANANOOK BLVD-SOUTH	KEY CENTRAL ACTIVITIES AREA ROAD	17/03/2010		KEY CAA PATH	
40045,2	KANANOOK CREEK BOULEVARD SO	FRANKSTON	KANANOOK BLVD-SOUTH	NEPEAN HIGHWAY	KEY CENTRAL ACTIVITIES AREA ROAD	17/03/2010		KEY CAA PATH	
40045,3	KANANOOK CREEK BOULEVARD SO	FRANKSTON	COURT END	PLAYNE STREET	LOCAL ACCESS ROAD	17/03/2010		KEY CAA PATH	
10515,1	KANANOOK LANE	SEAFORD	KANANOOK AVENUE	EAST END	LANEWAY / RIGHT OF WAY	1/07/2004		NO PATH	
35050,1	KANDY COURT	FRANKSTON	OLYMPIC AVENUE	COURT END	LOCAL ACCESS ROAD	1/07/2004		LOCAL PATH	
22160,1	KANYA COURT	FRANKSTON	PAISLEY DRIVE	COURT END	LOCAL ACCESS ROAD	1/07/2004		LOCAL PATH	
31515,1	KARA STREET	FRANKSTON SOUTH	FRANK-FLINDERS ROAD	BARMAH COURT	LOCAL ACCESS ROAD	1/07/2004		LOCAL PATH	
22280,1	KAREELA ROAD	FRANKSTON	CRANBOURNE ROAD	COPROSMA AVENUE	LOCAL ACCESS ROAD	1/07/2004		LOCAL PATH	
22280,2	KAREELA ROAD	FRANKSTON	COPROSMA AVENUE	OMAROO ROAD	LOCAL ACCESS ROAD	1/07/2004		KEY ACCESS PATH	
54831,1	KAREN CLOSE	LANGWARRIN	CENTRE ROAD	COURT END	LOCAL ACCESS ROAD	1/07/2004		NO PATH	
40800,1	KARINA STREET	FRANKSTON SOUTH	OVERPORT ROAD	MULGRA STREET	LOCAL ACCESS ROAD	1/07/2004		LOCAL PATH	
24880,1	KARINGAL DRIVE	FRANKSTON	CRANBOURNE ROAD	ROUNDAABOUT (KARINGAL HUB)	MAJOR ROAD	1/07/2004		KEY ACCESS PATH	
24880,10	KARINGAL DRIVE	FRANKSTON	ROUNDAABOUT (LINDRUM)	ROUNDAABOUT (LINDRUM)	MAJOR ROAD	1/07/2004		KEY ACCESS PATH	
24880,11	KARINGAL DRIVE	FRANKSTON	ROUNDAABOUT (LINDRUM)	STANFORD COURT	MAJOR ROAD	1/07/2004		KEY ACCESS PATH	

Coordinating Road Authority – Frankston City Council									
GIS Key	Road Name	Suburb	From	To	Road Hierarchy Classification	Date of Cessation or Date of Creation	Instrument Plan Ref	Path Hierarchy Classification	Demarcation Agreement
24880,12	KARINGAL DRIVE	FRANKSTON	STANFORD COURT	ROUNDAABOUT (ASHLEIGH)	MAJOR ROAD	1/07/2004		KEY ACCESS PATH	
24880,13	KARINGAL DRIVE	FRANKSTON	ROUNDAABOUT (ASHLEIGH)	ROUNDAABOUT (ASHLEIGH)	MAJOR ROAD	1/07/2004		KEY ACCESS PATH	
24880,14	KARINGAL DRIVE	FRANKSTON	ROUNDAABOUT (ASHLEIGH)	SKYE ROAD	MAJOR ROAD	1/07/2004		KEY ACCESS PATH	
24880,15	KARINGAL DRIVE	FRANKSTON	CRANBOURNE ROAD	ROUNDAABOUT (KARINGAL HUB)	MAJOR ROAD	1/07/2004		KEY ACCESS PATH	
24880,2	KARINGAL DRIVE	FRANKSTON	ROUNDAABOUT (KARINGAL HUB)	ROUNDAABOUT (KARINGAL HUB)	MAJOR ROAD	1/07/2004		KEY ACCESS PATH	
24880,3	KARINGAL DRIVE	FRANKSTON	ROUNDAABOUT (KARINGAL HUB)	ROUNDAABOUT (NARANGA)	MAJOR ROAD	1/07/2004		KEY ACCESS PATH	
24880,4	KARINGAL DRIVE	FRANKSTON	ROUNDAABOUT (NARANGA)	ROUNDAABOUT (NARANGA)	MAJOR ROAD	1/07/2004		KEY ACCESS PATH	
24880,5	KARINGAL DRIVE	FRANKSTON	ROUNDAABOUT (NARANGA)	NARANGA CRESCENT	MAJOR ROAD	1/07/2004		KEY ACCESS PATH	
24880,6	KARINGAL DRIVE	FRANKSTON	NARANGA CRESCENT	BOGONG COURT	MAJOR ROAD	1/07/2004		KEY ACCESS PATH	
24880,7	KARINGAL DRIVE	FRANKSTON	BOGONG COURT	ROUNDAABOUT (CARRAMAR)	MAJOR ROAD	1/07/2004		KEY ACCESS PATH	
24880,8	KARINGAL DRIVE	FRANKSTON	ROUNDAABOUT (CARRAMAR)	ROUNDAABOUT (CARRAMAR)	MAJOR ROAD	1/07/2004		KEY ACCESS PATH	
24880,9	KARINGAL DRIVE	FRANKSTON	ROUNDAABOUT (CARRAMAR)	ROUNDAABOUT (LINDRUM)	MAJOR ROAD	1/07/2004		KEY ACCESS PATH	
24875,1	KARINGAL LANE	FRANKSTON	ASHLEIGH AVENUE	EBL NO 112 ASHLEIGH AVE	LANEWAY / RIGHT OF WAY	1/07/2004		NO PATH	
24820,1	KARMA COURT	FRANKSTON	LINDRUM ROAD	COURT END	LOCAL ACCESS ROAD	1/07/2004		LOCAL PATH	
23540,1	KARRI COURT	FRANKSTON NORTH	STRINGY BARK CRESCENT	COURT END	LOCAL ACCESS ROAD	1/07/2004		LOCAL PATH	
40320,1	KARS STREET	FRANKSTON	ROUNDAABOUT (HIGH)	ROUNDAABOUT (WILLIAMS)	COLLECTOR ROAD	1/07/2004		KEY ACCESS PATH	
40320,2	KARS STREET	FRANKSTON	ROUNDAABOUT (WILLIAMS)	ROUNDAABOUT (WILLIAMS)	COLLECTOR ROAD	1/07/2004		KEY ACCESS PATH	
40320,3	KARS STREET	FRANKSTON	ROUNDAABOUT (WILLIAMS)	GEORGE STREET	COLLECTOR ROAD	1/07/2004		KEY ACCESS PATH	
40320,4	KARS STREET	FRANKSTON	GEORGE STREET	THE RIDGE	COLLECTOR ROAD	1/07/2004		KEY ACCESS PATH	
40320,5	KARS STREET	FRANKSTON SOUTH	THE RIDGE	LIDDESDALE AVENUE	COLLECTOR ROAD	1/07/2004		KEY ACCESS PATH	
40320,6	KARS STREET	FRANKSTON SOUTH	LIDDESDALE AVENUE	ROUNDAABOUT (HOADLEY)	COLLECTOR ROAD	1/07/2004		KEY ACCESS PATH	
40320,7	KARS STREET	FRANKSTON SOUTH	ROUNDAABOUT (HOADLEY)	ROUNDAABOUT (HOADLEY)	COLLECTOR ROAD	1/07/2004		KEY ACCESS PATH	
40320,8	KARS STREET	FRANKSTON SOUTH	ROUNDAABOUT (HOADLEY)	LESLIE STREET	LOCAL ACCESS ROAD	1/07/2004		LOCAL PATH	
40320,9	KARS STREET	FRANKSTON SOUTH	LESLIE STREET	TANGENONG CK RES	LOCAL ACCESS ROAD	1/07/2004		NO PATH	
24490,1	KASHMIR CRESCENT	FRANKSTON	BRENTWOOD CRESCENT	LIMA COURT	LOCAL ACCESS ROAD	1/07/2004		LOCAL PATH	
24490,2	KASHMIR CRESCENT	FRANKSTON	LIMA COURT	GOLCONDA AVENUE	LOCAL ACCESS ROAD	1/07/2004		LOCAL PATH	
54842,1	KATE COURT	LANGWARRIN	KERRY STREET	COURT END	LOCAL ACCESS ROAD	1/07/2004		LOCAL PATH	
930254,1	KATIES PLACE	CARRUM DOWNS	TRAFFORD ROAD	COURT END	LOCAL ACCESS ROAD	28/07/2006	PS517750X	LOCAL PATH	
98794,1	KATRINA COURT	CARRUM DOWNS	RUNDLE DRIVE	COURT END	LOCAL ACCESS ROAD	1/07/2004		LOCAL PATH	
69983,1	KAY STREET	CARRUM DOWNS	CARRUM WOODS DRIVE	COURT END	LOCAL ACCESS ROAD	1/07/2004		LOCAL PATH	
40210,1	KEAST STREET	FRANKSTON SOUTH	WARRINGA ROAD	VIOLET STREET	LOCAL ACCESS ROAD	1/07/2004		LOCAL PATH	
11760,1	KEEROK AVENUE	SEAFORD	AUSTIN ROAD	BELVEDERE ROAD	LOCAL ACCESS ROAD	1/07/2004		LOCAL PATH	
11765,1	KEEROK LANE	SEAFORD	KEEROK AVENUE	MOOMBA AVENUE	LANEWAY / RIGHT OF WAY	1/07/2004		NO PATH	
54892,1	KELLY DRIVE	LANGWARRIN	MONZE DRIVE	JARMAN DRIVE	LOCAL ACCESS ROAD	1/07/2004		LOCAL PATH	
20430,1	KELMAN STREET	FRANKSTON	CRANBOURNE ROAD	BEACH STREET	LOCAL ACCESS ROAD	1/07/2004		LOCAL PATH	
20330,1	KELSO STREET	FRANKSTON	WILLIS STREET	SMYTH STREET	LOCAL ACCESS ROAD	1/07/2004		LOCAL PATH	
10800,1	KELVIN AVENUE	SEAFORD	MYRA STREET	NORTH END	LOCAL ACCESS ROAD	1/07/2004		NO PATH	
54902,1	KELVIN GROVE	LANGWARRIN	CRANBOURNE FRANKSTON ROAD	500M FROM C'BRNE F'STON RD	UNSEALED ROAD	1/07/2004		LOCAL PATH	
54902,2	KELVIN GROVE	LANGWARRIN	500M FROM C'BRNE F'STON RD	MCKAYS ROAD	UNSEALED ROAD	1/07/2004		NO PATH	
930239,1	KENDRA COURT	SEAFORD	BRUNEL ROAD	COURT END	INDUSTRIAL ROAD	5/10/2004	PS513648K	INDUSTRIAL PATH	
31810,1	KENILWORTH AVENUE	FRANKSTON	HILLCREST ROAD	KENT GROVE	LOCAL ACCESS ROAD	1/07/2004		LOCAL PATH	



Coordinating Road Authority – Frankston City Council									
GIS Key	Road Name	Suburb	From	To	Road Hierarchy Classification	Date of Cessation or Date of Creation	Instrument Plan Ref	Path Hierarchy Classification	Demarcation Agreement
31810,2	KENILWORTH AVENUE	FRANKSTON	KENT GROVE	GULWA AVENUE	LOCAL ACCESS ROAD	1/07/2004		LOCAL PATH	
31810,3	KENILWORTH AVENUE	FRANKSTON	GULWA AVENUE	COURT END	LOCAL ACCESS ROAD	1/07/2004		LOCAL PATH	
35480,1	KENLEY COURT	FRANKSTON	FERNDALE DRIVE	COURT END	LOCAL ACCESS ROAD	1/07/2004		NO PATH	
31986,1	KENMORE COURT	FRANKSTON	HEATHERHILL ROAD	COURT END	LOCAL ACCESS ROAD	1/07/2004		NO PATH	
32506,1	KENSINGTON AVENUE	FRANKSTON SOUTH	MANOR DRIVE	SBL H/N 18	LOCAL ACCESS ROAD	1/07/2004		LOCAL PATH	
32506,2	KENSINGTON AVENUE	FRANKSTON SOUTH	KENSINGTON AVENUE	PARK WALKWAY	LOCAL ACCESS ROAD	1/07/2004		LOCAL PATH	
31800,1	KENT GROVE	FRANKSTON	KENILWORTH AVENUE	COURT END	LOCAL ACCESS ROAD	1/07/2004		LOCAL PATH	
14181,1	KEPPLER CIRCUIT	SEAFORD	RUTHERFORD ROAD	KEPPLER CIRCUIT	INDUSTRIAL ROAD	1/07/2004		INDUSTRIAL PATH	
14181,2	KEPPLER CIRCUIT	SEAFORD	KEPPLER CIRCUIT	KEPPLER CIRCUIT	INDUSTRIAL ROAD	1/07/2004		INDUSTRIAL PATH	
14181,3	KEPPLER CIRCUIT	SEAFORD	KEPPLER CIRCUIT	NBL NO 1 OLIPHANT	INDUSTRIAL ROAD	1/07/2004		INDUSTRIAL PATH	
98872,1	KERR PLACE	CARRUM DOWNS	GROVE COURT	CLIFTON PARK DRIVE	LOCAL ACCESS ROAD	1/07/2004		NO PATH	
54944,1	KERRIE ANNE COURT	SKYE	MCCORMICKS ROAD	COURT END	LOCAL ACCESS ROAD	1/07/2004		LOCAL PATH	
11670,1	KERRY STREET	SEAFORD	SEAFORD PLACE	TYRONE STREET	LOCAL ACCESS ROAD	1/07/2004		LOCAL PATH	
54956,1	KERRY STREET	LANGWARRIN	CRANBOURNE FRANKSTON ROAD	ROBERNA COURT	LOCAL ACCESS ROAD	1/07/2004		LOCAL PATH	
54956,2	KERRY STREET	LANGWARRIN	ROBERNA COURT	COLWYN CLOSE	LOCAL ACCESS ROAD	1/07/2004		LOCAL PATH	
54956,3	KERRY STREET	LANGWARRIN	COLWYN CLOSE	ANTHONY STREET	LOCAL ACCESS ROAD	1/07/2004		LOCAL PATH	
54968,1	KESTREL COURT	CARRUM DOWNS	BRODERICK ROAD	COURT END	LOCAL ACCESS ROAD	1/07/2004		LOCAL PATH	
20090,1	KEYS STREET	FRANKSTON	ROSS SMITH AVENUE	ROUNDAABOUT (KEYS)	KEY CENTRAL ACTIVITIES AREA ROAD	1/07/2004		KEY CAA PATH	
20090,2	KEYS STREET	FRANKSTON	ROUNDAABOUT (KEYS)	ROUNDAABOUT (KEYS)	KEY CENTRAL ACTIVITIES AREA ROAD	1/07/2004		KEY CAA PATH	
20090,3	KEYS STREET	FRANKSTON	ROUNDAABOUT (KEYS)	WELLS STREET	KEY CENTRAL ACTIVITIES AREA ROAD	1/07/2004		KEY CAA PATH	
34200,1	KHARTOUM COURT	FRANKSTON	FRANCISCAN AVENUE	COURT END	LOCAL ACCESS ROAD	1/07/2004		LOCAL PATH	
42810,1	KIA RISE	FRANKSTON SOUTH	ROSEDALE GROVE	COURT END	LOCAL ACCESS ROAD	1/07/2004		LOCAL PATH	
98963,1	KIALLA PLACE	LANGWARRIN	TRENTHAM WAY	COURT END	LOCAL ACCESS ROAD	1/07/2004		LOCAL PATH	
31790,1	KIANDRA COURT	FRANKSTON	WALLACE AVENUE	COURT END	LOCAL ACCESS ROAD	1/07/2004		LOCAL PATH	
54994,1	KIERAN COURT	CARRUM DOWNS	ASLENE GROVE	COURT END	LOCAL ACCESS ROAD	1/07/2004		LOCAL PATH	
35380,1	KILBURN CRESCENT	FRANKSTON	FERNDALE DRIVE	WEALD COURT	LOCAL ACCESS ROAD	1/07/2004		LOCAL PATH	
35380,2	KILBURN CRESCENT	FRANKSTON	WEALD COURT	WILLOW ROAD	LOCAL ACCESS ROAD	1/07/2004		LOCAL PATH	
31920,1	KILDARE COURT	FRANKSTON	HEATHERHILL ROAD	COURT END	LOCAL ACCESS ROAD	1/07/2004		LOCAL PATH	
42990,1	KILMISTON COURT	FRANKSTON SOUTH	BARRIEDALE GROVE	COURT END	LOCAL ACCESS ROAD	1/07/2004		NO PATH	
31170,1	KIM CLOSE	FRANKSTON SOUTH	SANDERS ROAD	COURT END	LOCAL ACCESS ROAD	1/07/2004		LOCAL PATH	
35160,1	KIMBA AVENUE	FRANKSTON	NARAMBI CRESCENT	LEE RESERVE	LOCAL ACCESS ROAD	1/07/2004		LOCAL PATH	
98822,1	KINCAID AVENUE	SKYE	MCGOWAN DRIVE	LAURIE COURT	LOCAL ACCESS ROAD	16/07/2004	PS506719D PS506934Y	LOCAL PATH	
930154,1	KING ORCHID DRIVE	LANGWARRIN	PINDARA BOULEVARD	PINDARA BOULEVARD	LOCAL ACCESS ROAD	1/07/2004		LOCAL PATH	
55011,1	KINGFISHER COURT	CARRUM DOWNS	LYREBIRD DRIVE	COURT END	LOCAL ACCESS ROAD	1/07/2004		LOCAL PATH	
24350,1	KINGS COURT	FRANKSTON	KARINGAL DRIVE	COURT END	LOCAL ACCESS ROAD	1/07/2004		LOCAL PATH	
34710,1	KINGSTON HEIGHTS	FRANKSTON	TERTULLIAN COURT	COURT END	LOCAL ACCESS ROAD	1/07/2004		NO PATH	
65022,1	KINGSTON ROAD	LANGWARRIN	MCKAYS ROAD	SBL H/N 13	LOCAL ACCESS ROAD	1/07/2004		NO PATH	
65022,2	KINGSTON ROAD	LANGWARRIN	SBL H/N 13	NBL H/N 35	LOCAL ACCESS ROAD	1/07/2004		NO PATH	
65022,3	KINGSTON ROAD	LANGWARRIN	NBL H/N 35	HILLCREST DRIVE	LOCAL ACCESS ROAD	1/07/2004		NO PATH	
11940,1	KINSALE STREET	SEAFORD	TI-TREE CRESCENT	HENRY CRESCENT	LOCAL ACCESS ROAD	1/07/2004		LOCAL PATH	
24920,1	KINTAL COURT	FRANKSTON	FINGAL DRIVE	COURT END	LOCAL ACCESS ROAD	1/07/2004		LOCAL PATH	

Coordinating Road Authority – Frankston City Council									
GIS Key	Road Name	Suburb	From	To	Road Hierarchy Classification	Date of Cessation or Date of Creation	Instrument Plan Ref	Path Hierarchy Classification	Demarcation Agreement
22310,1	KIPLING PLACE	FRANKSTON	WANGARRA ROAD	COURT END	LOCAL ACCESS ROAD	1/07/2004		LOCAL PATH	
55034,1	KIPLING PLACE	CARRUM DOWNS	ROBIN DRIVE	COURT END	LOCAL ACCESS ROAD	1/07/2004		LOCAL PATH	
25370,1	KIRA CLOSE	FRANKSTON	ALEXANDER CRESCENT	COURT END	LOCAL ACCESS ROAD	1/07/2004		LOCAL PATH	
930282,1	KIRKBY COURT	FRANKSTON SOUTH	HUMPHRIES ROAD	COURT END	LOCAL ACCESS ROAD	1/07/2004		NO PATH	
930169,1	KIRKSTALL CLOSE	FRANKSTON SOUTH	HUMPHRIES ROAD	KIRKSTALL CLOSE	LOCAL ACCESS ROAD	1/07/2004		NO PATH	
930169,2	KIRKSTALL CLOSE	FRANKSTON SOUTH	NORTH END	SOUTH END	LOCAL ACCESS ROAD	1/07/2004		NO PATH	
10540,1	KIRKWOOD AVENUE	SEAFORD	BOONONG AVENUE	ROUNDAABOUT (BUNA)	LOCAL ACCESS ROAD	1/07/2004		LOCAL PATH	
10540,2	KIRKWOOD AVENUE	SEAFORD	ROUNDAABOUT (BUNA)	ROUNDAABOUT (BUNA)	LOCAL ACCESS ROAD	1/07/2004		LOCAL PATH	
10540,3	KIRKWOOD AVENUE	SEAFORD	ROUNDAABOUT (BUNA)	ROUNDAABOUT (MCCULLOCH)	LOCAL ACCESS ROAD	1/07/2004		LOCAL PATH	
10540,4	KIRKWOOD AVENUE	SEAFORD	ROUNDAABOUT (MCCULLOCH)	MILNE AVENUE	LOCAL ACCESS ROAD	1/07/2004		LOCAL PATH	
10540,5	KIRKWOOD AVENUE	SEAFORD	MILNE AVENUE	ROUNDAABOUT (MORESBY)	LOCAL ACCESS ROAD	1/07/2004		LOCAL PATH	
55052,1	KIRRIBILLI CLOSE	LANGWARRIN	YARRALUMLA DRIVE	COURT END	LOCAL ACCESS ROAD	1/07/2004		NO PATH	
35220,1	KITARA COURT	FRANKSTON	LIPTON DRIVE	COURT END	LOCAL ACCESS ROAD	1/07/2004		LOCAL PATH	
930294,1	KITE PLACE	LANGWARRIN	ROUNDAABOUT (BRONZEWING)	WEST END	LOCAL ACCESS ROAD	18/08/2009	PS537447L PS546858M	LOCAL PATH	
10355,1	KITSON LANE	FRANKSTON	NEPEAN HIGHWAY	KITSON STREET	LANEWAY / RIGHT OF WAY	1/07/2004		NO PATH	
10360,1	KITSON STREET	FRANKSTON	TOOYAL STREET	SOUTH END OF MEDIAN	INDUSTRIAL ROAD	1/07/2004		INDUSTRIAL PATH	
10360,2	KITSON STREET	FRANKSTON	SOUTH END OF MEDIAN	ROSELLA STREET	LOCAL ACCESS ROAD	1/07/2004		INDUSTRIAL PATH	
10360,3	KITSON STREET	FRANKSTON	ROSELLA STREET	SOUTH END OF MEDIAN	LOCAL ACCESS ROAD	1/07/2004		INDUSTRIAL PATH	
55071,1	KNOTT COURT	LANGWARRIN	GOVAN STREET	COURT END	LOCAL ACCESS ROAD	1/07/2004		NO PATH	
13580,1	KNOX STREET	CARRUM DOWNS	FRANKSTON-DANDENONG ROAD	CLIFON GROVE	LOCAL ACCESS ROAD	1/07/2004		LOCAL PATH	
30980,1	KOALA COURT	FRANKSTON SOUTH	SYCAMORE ROAD	COURT END	LOCAL ACCESS ROAD	1/07/2004		LOCAL PATH	
55082,1	KOEL COURT	CARRUM DOWNS	QUARRION DRIVE	COURT END	LOCAL ACCESS ROAD	1/07/2004		LOCAL PATH	
10365,1	KOOKABURRA STREET	FRANKSTON	DANDENONG ROAD W	NEW STREET	INDUSTRIAL ROAD	1/07/2004		INDUSTRIAL PATH	
10365,2	KOOKABURRA STREET	FRANKSTON	NEW STREET	KITSON STREET	INDUSTRIAL ROAD	1/07/2004		INDUSTRIAL PATH	
21176,1	KOOLUNA COURT	FRANKSTON	WARRAWEE CIRCUIT	COURT END	LOCAL ACCESS ROAD	1/07/2004		NO PATH	
55094,1	KOOMALOO PLACE	CARRUM DOWNS	ROBIN DRIVE	SBL H/N 6	LOCAL ACCESS ROAD	1/07/2004		NO PATH	
930125,1	KORINA COURT	LANGWARRIN	NORTH ROAD	COURT END	LOCAL ACCESS ROAD	1/07/2004		LOCAL PATH	
41275,1	KRISTEN CLOSE	FRANKSTON SOUTH	ROSEDALE GROVE	COURT END	LOCAL ACCESS ROAD	1/07/2004		NO PATH	
55118,1	KURANDA STREET	LANGWARRIN	NORTH ROAD	WAHGUNYAH CRESCENT	LOCAL ACCESS ROAD	1/07/2004		LOCAL PATH	
55118,2	KURANDA STREET	LANGWARRIN	WAHGUNYAH CRESCENT	WARRANTYTE ROAD	LOCAL ACCESS ROAD	1/07/2004		LOCAL PATH	
22390,1	KURONG AVENUE	FRANKSTON	CRANBOURNE ROAD SER ROAD	COPROSMA AVENUE	LOCAL ACCESS ROAD	1/07/2004		LOCAL PATH	
31205,1	KURRAJONG COURT	FRANKSTON SOUTH	CASUARINA DRIVE	COURT END	LOCAL ACCESS ROAD	1/07/2004		NO PATH	
42370,1	KYILLA COURT	FRANKSTON SOUTH	JAMBOREE AVENUE	COURT END	LOCAL ACCESS ROAD	1/07/2004		NO PATH	
55161,1	KYRIE COURT	CARRUM DOWNS	JULIANA DRIVE	COURT END	LOCAL ACCESS ROAD	1/07/2004		NO PATH	
23500,1	LACENET AVENUE	FRANKSTON NORTH	MONTEREY BOULEVARD	ROSEMARY CRESCENT	LOCAL ACCESS ROAD	1/07/2004		KEY ACCESS PATH	
930156,1	LADY EMILY WAY	SKYE	VERONICA DRIVE	MCGOWAN DRIVE	LOCAL ACCESS ROAD	1/07/2004		LOCAL PATH	
12385,1	LAKEWOOD BOULEVARD	CARRUM DOWNS	FRANKSTON GARDEN STH	ELITE	INDUSTRIAL ROAD	5/07/2005	PS511180W	INDUSTRIAL PATH	
12385,2	LAKEWOOD BOULEVARD	CARRUM DOWNS	ELITE WAY	SBL#12	INDUSTRIAL ROAD	1/07/2004		INDUSTRIAL PATH	
12385,3	LAKEWOOD BOULEVARD	CARRUM DOWNS	SBL#12	WBL#43	INDUSTRIAL ROAD	5/07/2005	PS526482V	INDUSTRIAL PATH	
12385,4	LAKEWOOD BOULEVARD	CARRUM DOWNS	WBL#43	FRANKSTON GARDENS DRIVE	INDUSTRIAL ROAD	1/01/2005	PS518905P PS511200T	INDUSTRIAL PATH	
23180,1	LALEHAM COURT	FRANKSTON	FRANK STREET	COURT END	LOCAL ACCESS ROAD	1/07/2004		LOCAL PATH	

Coordinating Road Authority – Frankston City Council									
GIS Key	Road Name	Suburb	From	To	Road Hierarchy Classification	Date of Cessation or Date of Creation	Instrument Plan Ref	Path Hierarchy Classification	Demarcation Agreement
21228,1	LALINA CLOSE	FRANKSTON	NAROO PLACE	COURT END	LOCAL ACCESS ROAD	1/07/2004		NO PATH	
25560,1	LAMAT COURT	FRANKSTON	TAKETA CRESCENT	COURT END	LOCAL ACCESS ROAD	1/07/2004		LOCAL PATH	
23680,1	LAMBERT STREET	FRANKSTON NORTH	MONTEREY BOULEVARD	NODDING AVENUE	LOCAL ACCESS ROAD	1/07/2004		LOCAL PATH	
55199,1	LANDHILL CLOSE	LANGWARRIN	BAYPORT DRIVE	COURT END	LOCAL ACCESS ROAD	1/07/2004		LOCAL PATH	
55202,1	LONDON PLACE	CARRUM DOWNS	HERRINGTON AVENUE	COURT END	LOCAL ACCESS ROAD	1/07/2004		NO PATH	
34460,1	LANDSDOWNE COURT	FRANKSTON	ISABELLA CRESCENT	COURT END	LOCAL ACCESS ROAD	1/07/2004		LOCAL PATH	
55208,1	LANDSTEAD COURT	CARRUM DOWNS	JULIANA DRIVE	COURT END	LOCAL ACCESS ROAD	1/07/2004		NO PATH	
21212,1	LANENA COURT	FRANKSTON	DUNSTERVILLE CRESCENT	COURT END	LOCAL ACCESS ROAD	1/07/2004		NO PATH	
55214,1	LANG ROAD	LANGWARRIN	WARRANTYTE ROAD	COURT END	LOCAL ACCESS ROAD	1/07/2004		SECONDARY SHARED PATH	
55221,1	LANGEWAN ROAD	LANGWARRIN	CENTRE ROAD	ROUNDAABOUT (AQUEDUCT)	LOCAL ACCESS ROAD	1/07/2004		LOCAL PATH	
55244,1	LANGWARRIN CRESCENT	LANGWARRIN	JACKSON DRIVE	COURT END	LOCAL ACCESS ROAD	1/07/2004		LOCAL PATH	
930111,1	LANSSELL COURT	CARRUM DOWNS	HEYINGTON BOULEVARD	COURT END	LOCAL ACCESS ROAD	1/07/2004		NO PATH	
32408,1	LANSVALE COURT	FRANKSTON	MCMURTRY WAY	COURT END	LOCAL ACCESS ROAD	1/07/2004		NO PATH	
24340,1	LANTANA COURT	FRANKSTON	KARINGAL DRIVE	COURT END	LOCAL ACCESS ROAD	1/07/2004		LOCAL PATH	
930152,1	LAPWING COURT	LANGWARRIN	CRANHAVEN ROAD	COURT END	LOCAL ACCESS ROAD	1/07/2004		LOCAL PATH	
24240,1	LARA COURT	FRANKSTON	HUDSON AVENUE	COURT END	LOCAL ACCESS ROAD	1/07/2004		LOCAL PATH	
55262,1	LARCH STREET	LANGWARRIN	MYRTLE STREET	OAK GROVE	LOCAL ACCESS ROAD	1/07/2004		NO PATH	
55262,2	LARCH STREET	LANGWARRIN	OAK GROVE	POPLAR GROVE	LOCAL ACCESS ROAD	1/07/2004		NO PATH	
31630,1	LARDNER ROAD	FRANKSTON	ROUNDAABOUT (HEATHERHILL)	SHAFTESBURY STREET	LOCAL ACCESS ROAD	1/07/2004		LOCAL PATH	
31630,2	LARDNER ROAD	FRANKSTON	SHAFTESBURY STREET	BLOOM STREET	LOCAL ACCESS ROAD	1/07/2004		KEY ACCESS PATH	
11200,1	LARGS STREET	SEAFORD	ARTHUR STREET	ARMSTRONG ROAD	LOCAL ACCESS ROAD	1/07/2004		LOCAL PATH	
11260,1	LAROOL CRESCENT	SEAFORD	ATTUNGA CRESCENT	COOLIBAR AVENUE	LOCAL ACCESS ROAD	1/07/2004		LOCAL PATH	
34300,1	LASCELLES COURT	FRANKSTON	HEATHERHILL ROAD	COURT END	LOCAL ACCESS ROAD	1/07/2004		LOCAL PATH	
12181,1	LATHAMS SERVICE ROAD	CARRUM DOWNS	LATHAMS (EAST OF TITAN)	ASTER AVENUE	SERVICE ROAD	1/07/2004		INDUSTRIAL PATH	
12181,2	LATHAMS SERVICE ROAD	CARRUM DOWNS	LATHAMS (WEST OF TOVA)	LATHAMS (WEST OF SONIA)	SERVICE ROAD	1/07/2004		INDUSTRIAL PATH	
55274,1	LATS AVENUE	CARRUM DOWNS	HALL ROAD	CASTLEREAGH STREET	LOCAL ACCESS ROAD	19/10/2006	PS506171C	LOCAL PATH	
55274,2	LATS AVENUE	CARRUM DOWNS	CASTLEREAGH STREET	EBL H/N 73	LOCAL ACCESS ROAD	7/07/2017	PS726467B	LOCAL PATH	
23330,1	LAUREL COURT	FRANKSTON NORTH	PLANTATION AVENUE	COURT END	LOCAL ACCESS ROAD	1/07/2004		LOCAL PATH	
55286,1	LAUREL CRESCENT	CARRUM DOWNS	BRODERICK ROAD	WBL H/N 29	LOCAL ACCESS ROAD	1/07/2004		LOCAL PATH	
55286,3	LAUREL CRESCENT	CARRUM DOWNS	BRODERICK ROAD	EBL H/N 46	LOCAL ACCESS ROAD	1/07/2004		LOCAL PATH	
32418,1	LAUREN COURT	FRANKSTON SOUTH	WOODSIDE AVENUE	COURT END	LOCAL ACCESS ROAD	1/07/2004		NO PATH	
98962,1	LAURENTEN COURT	LANGWARRIN	TRENTHAM WAY	HAMMERHEAD	LOCAL ACCESS ROAD	1/07/2004		LOCAL PATH	
98962,2	LAURENTEN COURT	LANGWARRIN	NORTH END	SOUTH END	LOCAL ACCESS ROAD	1/07/2004		LOCAL PATH	
98823,1	LAURIE COURT	SKYE	KINCAID AVENUE	COURT END	LOCAL ACCESS ROAD	1/07/2004		LOCAL PATH	
23780,1	LAURINA CRESCENT	FRANKSTON NORTH	EXCELSIOR DRIVE	RADIATA STREET	LOCAL ACCESS ROAD	1/07/2004		LOCAL PATH	
23780,2	LAURINA CRESCENT	FRANKSTON NORTH	RADIATA STREET	MORETON STREET	LOCAL ACCESS ROAD	1/07/2004		LOCAL PATH	
34350,1	LAUTREC STREET	FRANKSTON	HEATHERHILL ROAD	GATTINARA DRIVE	LOCAL ACCESS ROAD	1/07/2004		LOCAL PATH	
53815,1	LAVENDER LANE	CARRUM DOWNS	HALL ROAD	DAISY WAY	LOCAL ACCESS ROAD	1/07/2004		LOCAL PATH	
22910,1	LAWN COURT	FRANKSTON	BARCLAY AVENUE	COURT END	LOCAL ACCESS ROAD	1/07/2004		LOCAL PATH	
34880,1	LAWREY STREET	FRANKSTON	CRANBOURNE ROAD	BIRDWOOD STREET	LOCAL ACCESS ROAD	1/07/2004		LOCAL PATH	
31150,1	LAWSON AVENUE	FRANKSTON SOUTH	MOOROODUC HIGHWAY	GREGORY AVENUE	LOCAL ACCESS ROAD	1/07/2004		LOCAL PATH	

Coordinating Road Authority – Frankston City Council									
GIS Key	Road Name	Suburb	From	To	Road Hierarchy Classification	Date of Cessation or Date of Creation	Instrument Plan Ref	Path Hierarchy Classification	Demarcation Agreement
31150,2	LAWSON AVENUE	FRANKSTON SOUTH	GREGORY AVENUE	BLAXLAND AVENUE	LOCAL ACCESS ROAD	1/07/2004		LOCAL PATH	
31150,3	LAWSON AVENUE	FRANKSTON SOUTH	BLAXLAND AVENUE	SYCAMORE ROAD	LOCAL ACCESS ROAD	1/07/2004		LOCAL PATH	
930126,1	LEAH GROVE	CARRUM DOWNS	TOVA DRIVE	FRANKSTON GARDENS DRIVE	INDUSTRIAL ROAD	1/07/2004		INDUSTRIAL PATH	
69910,1	LEARMONTH ROAD	CARRUM DOWNS	THOMPSONS ROAD	420M FROM THOMPSONS ROAD	INDUSTRIAL ROAD	1/07/2004		NO PATH	Kingston - A103316
69910,2	LEARMONTH ROAD	CARRUM DOWNS	420M FROM THOMPSONS RD	WADSLEY ROAD	INDUSTRIAL ROAD	1/07/2004		NO PATH	Kingston - A103316
32422,1	LEATHERWOOD STREET	FRANKSTON SOUTH	SHEOAK ROAD	HIGHLAND DRIVE	LOCAL ACCESS ROAD	1/07/2004		LOCAL PATH	
35200,1	LEAWARRA PARADE	FRANKSTON	LIPTON DRIVE	GLENVIEW CRESCENT	LOCAL ACCESS ROAD	1/07/2004		LOCAL PATH	
35200,2	LEAWARRA PARADE	FRANKSTON	GLENVIEW CRESCENT	LEE STREET	LOCAL ACCESS ROAD	1/07/2004		LOCAL PATH	
35200,3	LEAWARRA PARADE	FRANKSTON	LEE STREET	HILLCREST ROAD	LOCAL ACCESS ROAD	1/07/2004		LOCAL PATH	
35060,1	LEE STREET	FRANKSTON	CRANBOURNE ROAD	IRANDA STREET	COLLECTOR ROAD	1/07/2004		KEY ACCESS PATH	
35060,2	LEE STREET	FRANKSTON	IRANDA STREET	HILLCREST ROAD	COLLECTOR ROAD	1/07/2004		KEY ACCESS PATH	
35060,3	LEE STREET	FRANKSTON	HILLCREST ROAD	LEAWARRA PARADE	LOCAL ACCESS ROAD	1/07/2004		LOCAL PATH	
34210,1	LEFEVRE COURT	FRANKSTON	FRANCISCAN AVENUE	COURT END	LOCAL ACCESS ROAD	1/07/2004		LOCAL PATH	
55346,1	LEFFERN COURT	CARRUM DOWNS	HERRINGTON AVENUE	COURT END	LOCAL ACCESS ROAD	1/07/2004		NO PATH	
23580,1	LEHMANN CRESCENT	FRANKSTON NORTH	FOREST DRIVE	CANDLEBARK CRESCENT	LOCAL ACCESS ROAD	1/07/2004		KEY ACCESS PATH	
23220,1	LEIGHTON COURT	FRANKSTON	SKYE ROAD	COURT END	LOCAL ACCESS ROAD	1/07/2004		LOCAL PATH	
55355,1	LEISURELAND DRIVE	LANGWARRIN	NORTH ROAD	500M FROM NORTH ROAD	LOCAL ACCESS ROAD	1/07/2004		LOCAL PATH	
55355,2	LEISURELAND DRIVE	LANGWARRIN	500M FROM NORTH ROAD	BRIDGEWATER COURT	LOCAL ACCESS ROAD	1/07/2004		NO PATH	
55355,3	LEISURELAND DRIVE	LANGWARRIN	BRIDGEWATER COURT	FAITH COURT	LOCAL ACCESS ROAD	1/07/2004		NO PATH	
55355,4	LEISURELAND DRIVE	LANGWARRIN	FAITH COURT	1622M FROM NORTH ROAD	LOCAL ACCESS ROAD	1/07/2004		NO PATH	
55355,5	LEISURELAND DRIVE	LANGWARRIN	1622M FROM NORTH ROAD	NORTH ROAD	LOCAL ACCESS ROAD	1/07/2004		NO PATH	
22940,1	LEITH COURT	FRANKSTON	OAKLANDS CRESCENT	COURT END	LOCAL ACCESS ROAD	1/07/2004		LOCAL PATH	
55358,1	LEMNIAN COURT	LANGWARRIN	UNION ROAD	COURT END	LOCAL ACCESS ROAD	1/07/2004		LOCAL PATH	
55371,1	LENA PLACE	CARRUM DOWNS	ALLIED DRIVE	COURT END	LOCAL ACCESS ROAD	1/07/2004		LOCAL PATH	
55382,1	LEONARD DRIVE	LANGWARRIN	CRANBOURNE FRANKSTON ROAD	GRANITE DRIVE	LOCAL ACCESS ROAD	1/07/2004		KEY ACCESS PATH	
22010,1	LEONARD STREET	FRANKSTON	BEACH STREET	SBL HN 27	LOCAL ACCESS ROAD	1/07/2004		LOCAL PATH	
22010,2	LEONARD STREET	FRANKSTON	SBL HN 27	JACANA AVENUE	LOCAL ACCESS ROAD	1/07/2004		LOCAL PATH	
31981,1	LERWICK COURT	FRANKSTON	HEATHERHILL ROAD	COURT END	LOCAL ACCESS ROAD	1/07/2004		LOCAL PATH	
42530,1	LESLIE STREET	FRANKSTON SOUTH	KARS STREET	PASTORAL STREET	LOCAL ACCESS ROAD	1/07/2004		NO PATH	
930250,1	LEVIDA DRIVE	CARRUM DOWNS	LATHAMS ROAD	YAZAKI WAY	INDUSTRIAL ROAD	14/07/2006	PS518901X	INDUSTRIAL PATH	
10640,1	LEVUKA STREET	SEAFORD	FORTESCUE AVENUE	SOUTH END	LOCAL ACCESS ROAD	1/07/2004		LOCAL PATH	
55412,1	LEWIN STREET	CARRUM DOWNS	JACANA DRIVE	SZER WAY	LOCAL ACCESS ROAD	1/07/2004		LOCAL PATH	
55412,2	LEWIN STREET	CARRUM DOWNS	LEWIN STREET	SOUTH END	LOCAL ACCESS ROAD	8/10/2010	PS612593G LP214708B	NO PATH	
15495,1	LEWIS LANE	FRANKSTON	NORTH END	ERSKINE STREET	LANEWAY / RIGHT OF WAY	1/07/2004		NO PATH	
15495,2	LEWIS LANE	FRANKSTON	ERSKINE STREET	END (47 BEACH STREET)	LANEWAY / RIGHT OF WAY	1/07/2004		NO PATH	
15490,1	LEWIS STREET	FRANKSTON	BEACH STREET	ERSKINE STREET	LOCAL ACCESS ROAD	1/07/2004		LOCAL PATH	
15490,2	LEWIS STREET	FRANKSTON	ERSKINE STREET	DAVID STREET	LOCAL ACCESS ROAD	1/07/2004		LOCAL PATH	
11269,1	LEXTON COURT	SEAFORD	COOLIBAR AVENUE	COURT END	LOCAL ACCESS ROAD	1/07/2004		NO PATH	
55431,1	LEXTON DRIVE	LANGWARRIN	QUARRY ROAD	GUM NUT DRIVE	LOCAL ACCESS ROAD	1/07/2004		LOCAL PATH	
55431,2	LEXTON DRIVE	LANGWARRIN	GUM NUT DRIVE	COTONEASTER WAY	LOCAL ACCESS ROAD	1/07/2004		LOCAL PATH	
24200,1	LEY COURT	FRANKSTON	FRALLON CRESCENT	COURT END	LOCAL ACCESS ROAD	1/07/2004		LOCAL PATH	

Coordinating Road Authority – Frankston City Council									
GIS Key	Road Name	Suburb	From	To	Road Hierarchy Classification	Date of Cessation or Date of Creation	Instrument Plan Ref	Path Hierarchy Classification	Demarcation Agreement
24881,1	LIARDET CRESCENT	FRANKSTON	KARINGAL DRIVE	KARINGAL DRIVE	LOCAL ACCESS ROAD	1/07/2004		LOCAL PATH	
55436,1	LIBELLA COURT	CARRUM DOWNS	DION DRIVE	COURT END	LOCAL ACCESS ROAD	1/07/2004		NO PATH	
40230,1	LIDDESDALE AVENUE	FRANKSTON SOUTH	NEPEAN HIGHWAY	FENTON CRESCENT	COLLECTOR ROAD	1/07/2004		LOCAL PATH	
40230,2	LIDDESDALE AVENUE	FRANKSTON SOUTH	FENTON CRESCENT	CLIFF ROAD	COLLECTOR ROAD	1/07/2004		NO PATH	
40230,3	LIDDESDALE AVENUE	FRANKSTON SOUTH	CLIFF ROAD	KARS STREET	COLLECTOR ROAD	1/07/2004		NO PATH	
930150,1	LIEBER GROVE	CARRUM DOWNS	FRANKSTON GARDENS DRIVE	TOVA DRIVE	INDUSTRIAL ROAD	1/07/2004		INDUSTRIAL PATH	
930262,1	LIGHTWOOD STREET	SKYE	MCCLELLAND DRIVE	ROUNDAABOUT (WINDELLA)	LOCAL ACCESS ROAD	1/07/2004		LOCAL PATH	
930262,2	LIGHTWOOD STREET	SKYE	ROUNDAABOUT (WINDELLA)	ROUNDAABOUT (WINDELLA)	LOCAL ACCESS ROAD	1/07/2004		LOCAL PATH	
930262,3	LIGHTWOOD STREET	SKYE	ROUNDAABOUT (WINDELLA)	TRIUMPH WAY	LOCAL ACCESS ROAD	1/07/2004		LOCAL PATH	
32417,1	LILAC COURT	FRANKSTON SOUTH	WOODSIDE AVENUE	COURT END	LOCAL ACCESS ROAD	1/07/2004		NO PATH	
930256,1	LILY PLACE	CARRUM DOWNS	TRAFFORD ROAD	COURT END	LOCAL ACCESS ROAD	28/07/2006	PS517750X	LOCAL PATH	
930327,1	LILY WAY	SKYE	DIAMOND PARADE	AQUAMARINE CRESCENT	LOCAL ACCESS ROAD	3/06/2009	PS615870Q	LOCAL PATH	
930327,2	LILY WAY	SKYE	AQUAMARINE CRESCENT	DIAMOND PARADE	LOCAL ACCESS ROAD	3/06/2009	PS615870Q	LOCAL PATH	
930327,3	LILY WAY	SKYE	LILY WAY	EAST END	LOCAL ACCESS ROAD	26/10/2010	PS621629L	LOCAL PATH	
24530,1	LIMA COURT	FRANKSTON	KASHMIR CRESCENT	COURT END	LOCAL ACCESS ROAD	1/07/2004		LOCAL PATH	
31930,1	LIMERWICK COURT	FRANKSTON	KILDARE COURT	COURT END	LOCAL ACCESS ROAD	1/07/2004		LOCAL PATH	
24760,1	LIMOSA CLOSE	FRANKSTON	FINGAL DRIVE	COURT END	LOCAL ACCESS ROAD	1/07/2004		LOCAL PATH	
69993,1	LINDAS WAY	CARRUM DOWNS	LYREBIRD DRIVE	LYREBIRD DRIVE	LOCAL ACCESS ROAD	1/07/2004		LOCAL PATH	
55466,1	LINDEN COURT	CARRUM DOWNS	TYNTYNDER DRIVE	COURT END	LOCAL ACCESS ROAD	1/07/2004		LOCAL PATH	
22440,1	LINDRUM ROAD	FRANKSTON	CRANBOURNE ROAD	SANDPIPER PLACE	COLLECTOR ROAD	1/07/2004		LOCAL PATH	
22440,2	LINDRUM ROAD	FRANKSTON	SANDPIPER PLACE	ROUNDAABOUT (BENANEE)	COLLECTOR ROAD	1/07/2004		LOCAL PATH	
22440,3	LINDRUM ROAD	FRANKSTON	ROUNDAABOUT (BENANEE)	ROUNDAABOUT (BENANEE)	COLLECTOR ROAD	1/07/2004		LOCAL PATH	
22440,4	LINDRUM ROAD	FRANKSTON	ROUNDAABOUT (BENANEE)	TERI STREET	COLLECTOR ROAD	1/07/2004		LOCAL PATH	
22440,5	LINDRUM ROAD	FRANKSTON	TERI STREET	KARINGAL DRIVE	COLLECTOR ROAD	1/07/2004		LOCAL PATH	
23630,1	LINDSAY STREET	FRANKSTON NORTH	RADIATA STREET	MORETON STREET	LOCAL ACCESS ROAD	1/07/2004		LOCAL PATH	
24205,1	LINGI COURT	FRANKSTON	SKYE ROAD	COURT END	LOCAL ACCESS ROAD	1/07/2004		LOCAL PATH	
34180,1	LINLITHGOW COURT	FRANKSTON	FRANCISCAN AVENUE	COURT END	LOCAL ACCESS ROAD	1/07/2004		NO PATH	
42950,1	LIPARI COURT	FRANKSTON SOUTH	ALICUDI AVENUE	COURT END	LOCAL ACCESS ROAD	1/07/2004		NO PATH	
35210,1	LIPTON DRIVE	FRANKSTON	WILLOW ROAD	JINDALEE COURT	LOCAL ACCESS ROAD	1/07/2004		LOCAL PATH	
35210,2	LIPTON DRIVE	FRANKSTON	JINDALEE COURT	DUNRAVEN COURT	LOCAL ACCESS ROAD	1/07/2004		LOCAL PATH	
35210,3	LIPTON DRIVE	FRANKSTON	DUNRAVEN COURT	WURRINDI COURT	LOCAL ACCESS ROAD	1/07/2004		LOCAL PATH	
35210,4	LIPTON DRIVE	FRANKSTON	WURRINDI COURT	YARRABEE COURT	LOCAL ACCESS ROAD	1/07/2004		LOCAL PATH	
35210,5	LIPTON DRIVE	FRANKSTON	YARRABEE COURT	WATTLE TREE LANE	LOCAL ACCESS ROAD	1/07/2004		LOCAL PATH	
55491,1	LIRATA CLOSE	LANGWARRIN	HORNSBY DRIVE	COURT END	LOCAL ACCESS ROAD	1/07/2004		NO PATH	
98803,1	LISA BETH MEWS	SKYE	ROSS CRESCENT	CRANWELL MEWS	LOCAL ACCESS ROAD	1/07/2004		LOCAL PATH	
25100,1	LISA COURT	FRANKSTON	CARRAMAR DRIVE	COURT END	LOCAL ACCESS ROAD	1/07/2004		LOCAL PATH	
55496,1	LISA COURT	LANGWARRIN	DUNN CRESCENT	COURT END	LOCAL ACCESS ROAD	1/07/2004		LOCAL PATH	
930271,1	LITTLE ACRE CLOSE	LANGWARRIN	KURANDA STREET	SOUTH END	LOCAL ACCESS ROAD	1/07/2004		LOCAL PATH	
34680,1	LITTLE COURT	FRANKSTON	KINGSTON HEIGHTS	COURT END	LOCAL ACCESS ROAD	1/07/2004		NO PATH	
15485,1	LITTLE DANDENONG LANE	FRANKSTON	DANDENONG ROAD EAST	ERSKINE LANE	LANEWAY / RIGHT OF WAY	1/07/2004		NO PATH	
10907,1	LITTLE PARK LANE	FRANKSTON	PARK LANE	SOUTH END	LANEWAY / RIGHT OF WAY	1/07/2004		NO PATH	



Coordinating Road Authority – Frankston City Council									
GIS Key	Road Name	Suburb	From	To	Road Hierarchy Classification	Date of Cessation or Date of Creation	Instrument Plan Ref	Path Hierarchy Classification	Demarcation Agreement
55508,1	LLOYD STREET	LANGWARRIN	CRANBOURNE FRANKSTON ROAD	JOHN STREET	LOCAL ACCESS ROAD	1/07/2004		LOCAL PATH	
99493,1	LLOYD-WEBBER DRIVE	CARRUM DOWNS	CHAPMAN STREET	SANDALWOOD GROVE	LOCAL ACCESS ROAD	1/07/2004		LOCAL PATH	
99493,2	LLOYD-WEBBER DRIVE	CARRUM DOWNS	SANDALWOOD GROVE	SBL H/ 15	LOCAL ACCESS ROAD	1/07/2004		LOCAL PATH	
23870,1	LOBATOR STREET	FRANKSTON NORTH	EXCELSIOR DRIVE	BRUNNING CRESCENT	LOCAL ACCESS ROAD	1/07/2004		LOCAL PATH	
31982,1	LOCHABER AVENUE	FRANKSTON	HEATHERHILL ROAD	THE TROSSACHS	LOCAL ACCESS ROAD	1/07/2004		LOCAL PATH	
32220,1	LOCHEARN COURT	FRANKSTON	THE TROSSACHS	COURT END	LOCAL ACCESS ROAD	1/07/2004		LOCAL PATH	
600031,1	LOCKSLEY COURT	CARRUM DOWNS	HILLVIEW DRIVE	COURT END	LOCAL ACCESS ROAD	1/07/2004		LOCAL PATH	
22040,1	LOGAN STREET	FRANKSTON	ASHLEIGH STREET	CAMPBELL STREET	LOCAL ACCESS ROAD	1/07/2004		LOCAL PATH	
55532,1	LOIS COURT	LANGWARRIN	JARMAN DRIVE	COURT END	LOCAL ACCESS ROAD	1/07/2004		NO PATH	
25390,1	LOMAR COURT	FRANKSTON	NARANGA CRESCENT	COURT END	LOCAL ACCESS ROAD	1/07/2004		LOCAL PATH	
32525,1	LOMATIA CLOSE	FRANKSTON SOUTH	BUNDY STREET	COURT END	LOCAL ACCESS ROAD	1/07/2004		NO PATH	
11495,1	LOMBARD WAY	SEAFORD	FRANKSTON-DANDENONG ROAD	LOMBARD WAY	LOCAL ACCESS ROAD	1/07/2004		LOCAL PATH	
11495,2	LOMBARD WAY	SEAFORD	NORTH END	SOUTH END	LOCAL ACCESS ROAD	1/07/2004		LOCAL PATH	
930296,1	LOMBARDI CLOSE	SKYE	GARNET CLOSE	LOMBARDI CLOSE	LOCAL ACCESS ROAD	1/05/2005	PS523127J	LOCAL PATH	
930296,2	LOMBARDI CLOSE	SKYE	WEST END	EAST END	LOCAL ACCESS ROAD	1/05/2005	PS523127J	NO PATH	
40060,1	LONG ISLAND NORTH DRIVE	FRANKSTON	WELLS STREET	CL RETURN LOOP ROAD	KEY CENTRAL ACTIVITIES AREA ROAD	1/07/2004		KEY CAA PATH	
40061,1	LONG ISLAND SOUTH DRIVE	FRANKSTON	KANANOOK CREEK BOULEVARD SOUTH	YACHT CLUB CAR PARK	KEY CENTRAL ACTIVITIES AREA ROAD	1/07/2004		KEY CAA PATH	
55544,1	LONG LANE	LANGWARRIN	LONG STREET	EBL 119 C-FSTON RD	LANEWAY / RIGHT OF WAY	1/07/2004		NO PATH	
31680,1	LONG STREET	FRANKSTON	LARDNER ROAD	ROBERTS STREET	LOCAL ACCESS ROAD	1/07/2004		KEY ACCESS PATH	
55538,1	LONG STREET	LANGWARRIN	CRANBOURNE ROAD	BEECH STREET	LOCAL ACCESS ROAD	1/07/2004		KEY ACCESS PATH	
55538,2	LONG STREET	LANGWARRIN	BEECH STREET	GERALD DRIVE	LOCAL ACCESS ROAD	1/07/2004		LOCAL PATH	
55538,3	LONG STREET	LANGWARRIN	GERALD DRIVE	MCKENZIE WAY	LOCAL ACCESS ROAD	1/07/2004		LOCAL PATH	
55538,4	LONG STREET	LANGWARRIN	MCKENZIE WAY	LORRAINE AVENUE	LOCAL ACCESS ROAD	1/07/2004		LOCAL PATH	
23460,1	LONGLEAF STREET	FRANKSTON NORTH	FOREST DRIVE	HICKORY CRESCENT	LOCAL ACCESS ROAD	1/07/2004		LOCAL PATH	
23460,2	LONGLEAF STREET	FRANKSTON NORTH	HICKORY CRESCENT	SBL H/N 26	LOCAL ACCESS ROAD	1/07/2004		LOCAL PATH	
55556,1	LORETTA STREET	CARRUM DOWNS	ALLIED DRIVE	GAMBLE ROAD	LOCAL ACCESS ROAD	1/07/2004		LOCAL PATH	
35260,1	LORIKEET COURT	FRANKSTON	LIPTON DRIVE	COURT END	LOCAL ACCESS ROAD	1/07/2004		LOCAL PATH	
11390,1	LORNA STREET	SEAFORD	KLAUER ROAD	BRUCE STREET	LOCAL ACCESS ROAD	1/07/2004		LOCAL PATH	
11390,2	LORNA STREET	SEAFORD	BRUCE STREET	HADLEY STREET	LOCAL ACCESS ROAD	1/07/2004		LOCAL PATH	
11390,3	LORNA STREET	SEAFORD	HADLEY STREET	FRANKSTON-DANDENONG ROAD	LOCAL ACCESS ROAD	1/07/2004		LOCAL PATH	
55568,1	LORRAINE AVENUE	LANGWARRIN	LONG STREET	CHATSWOOD AVENUE	LOCAL ACCESS ROAD	1/07/2004		LOCAL PATH	
55568,2	LORRAINE AVENUE	LANGWARRIN	CHATSWOOD AVENUE	LLOYD PARK	LOCAL ACCESS ROAD	1/07/2004		LOCAL PATH	
15430,1	LORRAINE STREET	FRANKSTON	STANLEY STREET	SWIFT STREET	LOCAL ACCESS ROAD	1/07/2004		LOCAL PATH	
11881,1	LOUISE COURT	SEAFORD	DOWNS ROAD	COURT END	LOCAL ACCESS ROAD	1/07/2004		LOCAL PATH	
55581,1	LOUISE COURT	SKYE	RANGEVIEW DRIVE	COURT END	LOCAL ACCESS ROAD	1/07/2004		NO PATH	
24680,1	LOWAN COURT	FRANKSTON	FINGAL DRIVE	COURT END	LOCAL ACCESS ROAD	1/07/2004		LOCAL PATH	
14030,1	LUCAS CRESCENT	SEAFORD	EMANUEL COURT	DOWNS ROAD	LOCAL ACCESS ROAD	1/07/2004		LOCAL PATH	
25360,1	LUCERNE CRESCENT	FRANKSTON	KARINGAL DRIVE	PEMBROKE AVENUE	LOCAL ACCESS ROAD	1/07/2004		LOCAL PATH	
25360,2	LUCERNE CRESCENT	FRANKSTON	PEMBROKE AVENUE	BOREE COURT	LOCAL ACCESS ROAD	1/07/2004		LOCAL PATH	
25360,3	LUCERNE CRESCENT	FRANKSTON	BOREE COURT	KARINGAL DRIVE	LOCAL ACCESS ROAD	1/07/2004		LOCAL PATH	
55592,1	LUCIA COURT	CARRUM DOWNS	ALLIED DRIVE	COURT END	LOCAL ACCESS ROAD	1/07/2004		NO PATH	

Coordinating Road Authority – Frankston City Council									
GIS Key	Road Name	Suburb	From	To	Road Hierarchy Classification	Date of Cessation or Date of Creation	Instrument Plan Ref	Path Hierarchy Classification	Demarcation Agreement
600032,1	LUCY PLACE	CARRUM DOWNS	SANDALWOOD GROVE	LUCY PLACE	LOCAL ACCESS ROAD	1/07/2004		NO PATH	
600032,2	LUCY PLACE	CARRUM DOWNS	WEST END	EAST END	LOCAL ACCESS ROAD	1/07/2004		NO PATH	
31369,1	LUKE COURT	FRANKSTON SOUTH	SETTLERS WAY	COURT END	LOCAL ACCESS ROAD	1/07/2004		LOCAL PATH	
21198,1	LULWORTH PLACE	FRANKSTON	DUNSTERVILLE CRESCENT	COURT END	LOCAL ACCESS ROAD	1/07/2004		NO PATH	
31195,1	LUNAN PLACE	FRANKSTON SOUTH	HERITAGE AVENUE	COURT END	LOCAL ACCESS ROAD	1/07/2004		LOCAL PATH	
55616,1	LUSCOMBE AVENUE	CARRUM DOWNS	FRANKSTON DANDENONG ROAD	HAILES COURT	LOCAL ACCESS ROAD	1/07/2004		LOCAL PATH	
55616,2	LUSCOMBE AVENUE	CARRUM DOWNS	HAILES COURT	VILLAGE CLOSE	LOCAL ACCESS ROAD	1/07/2004		LOCAL PATH	
55616,3	LUSCOMBE AVENUE	CARRUM DOWNS	VILLAGE CLOSE	CADLES ROAD	LOCAL ACCESS ROAD	1/07/2004		LOCAL PATH	
35140,1	LUTANA COURT	FRANKSTON	CULBURRA AVENUE	COURT END	LOCAL ACCESS ROAD	1/07/2004		LOCAL PATH	
930148,1	LUTHER PLACE	FRANKSTON	MANORWOODS DRIVE	COURT END	LOCAL ACCESS ROAD	1/07/2004		NO PATH	
11000,1	LUXTON TERRACE	SEAFORD	HAYMAN AVENUE	COONARA AVENUE	LOCAL ACCESS ROAD	1/07/2004		LOCAL PATH	
55634,1	LYNDHURST COURT	LANGWARRIN	ALDRSHOT ROAD	COURT END	LOCAL ACCESS ROAD	1/07/2004		NO PATH	
11040,1	LYNN STREET	SEAFORD	TORQUAY AVENUE	HALLIFAX STREET	LOCAL ACCESS ROAD	1/07/2004		LOCAL PATH	
55652,1	LYNNE COURT	LANGWARRIN	BEACON DRIVE	COURT END	LOCAL ACCESS ROAD	1/07/2004		NO PATH	
42400,1	LYONS AVENUE	FRANKSTON SOUTH	YUILLE STREET	THE CREST	LOCAL ACCESS ROAD	1/07/2004		NO PATH	
55664,1	LYPPARDS ROAD	LANGWARRIN	CRANBOURNE FRANKSTON ROAD	500M FROM C'BRNE F'STON RD	UNSEALED ROAD	1/07/2004		NO PATH	
55664,2	LYPPARDS ROAD	LANGWARRIN	500M FROM C'BRNE F'STON RD	COURT END	UNSEALED ROAD	1/07/2004		NO PATH	
55671,1	LYREBIRD DRIVE	CARRUM DOWNS	HALL ROAD	PEDESTRIAN CROSSING	MAJOR ROAD	1/07/2004		KEY ACCESS PATH	
55671,10	LYREBIRD DRIVE	CARRUM DOWNS	ROUNDAABOUT (OGRADYS)	ROUNDAABOUT (WHIPBIRD)	MAJOR ROAD	1/07/2004		LOCAL PATH	
55671,11	LYREBIRD DRIVE	CARRUM DOWNS	ROUNDAABOUT (WHIPBIRD)	ROUNDAABOUT (WHIPBIRD)	MAJOR ROAD	1/07/2004		LOCAL PATH	
55671,12	LYREBIRD DRIVE	CARRUM DOWNS	ROUNDAABOUT (WHIPBIRD)	ROUNDAABOUT (COCKATOO)	MAJOR ROAD	1/07/2004		SECONDARY SHARED PATH	
55671,13	LYREBIRD DRIVE	CARRUM DOWNS	ROUNDAABOUT (COCKATOO)	ROUNDAABOUT (COCKATOO)	MAJOR ROAD	1/07/2004		LOCAL PATH	
55671,14	LYREBIRD DRIVE	CARRUM DOWNS	ROUNDAABOUT (COCKATOO)	ROUNDAABOUT (SHEARWATER)	MAJOR ROAD	1/07/2004		LOCAL PATH	
55671,15	LYREBIRD DRIVE	CARRUM DOWNS	ROUNDAABOUT (SHEARWATER)	ROUNDAABOUT (SHEARWATER)	MAJOR ROAD	1/07/2004		LOCAL PATH	
55671,16	LYREBIRD DRIVE	CARRUM DOWNS	ROUNDAABOUT (SHEARWATER)	EAST END OF MEDIAN	MAJOR ROAD	1/07/2004		LOCAL PATH	
55671,17	LYREBIRD DRIVE	CARRUM DOWNS	NORTH END OF MEDIAN	BALLARTO ROAD	MAJOR ROAD	1/07/2004		LOCAL PATH	
55671,18	LYREBIRD DRIVE	CARRUM DOWNS	NORTH END OF MEDIAN	BALLARTO ROAD	MAJOR ROAD	1/07/2004		LOCAL PATH	
55671,19	LYREBIRD DRIVE	CARRUM DOWNS	PEDESTRIAN CROSSING	HALL ROAD	MAJOR ROAD	1/07/2004		KEY ACCESS PATH	
55671,2	LYREBIRD DRIVE	CARRUM DOWNS	PEDESTRIAN CROSSING	ROUNDAABOUT (TATTLER)	MAJOR ROAD	1/07/2004		KEY ACCESS PATH	
55671,3	LYREBIRD DRIVE	CARRUM DOWNS	ROUNDAABOUT (TATTLER)	ROUNDAABOUT (TATTLER)	MAJOR ROAD	1/07/2004		KEY ACCESS PATH	
55671,4	LYREBIRD DRIVE	CARRUM DOWNS	ROUNDAABOUT (TATTLER)	ROUNDAABOUT (GREENWOOD)	MAJOR ROAD	1/07/2004		LOCAL PATH	
55671,5	LYREBIRD DRIVE	CARRUM DOWNS	ROUNDAABOUT (GREENWOOD)	ROUNDAABOUT (GREENWOOD)	MAJOR ROAD	1/07/2004		LOCAL PATH	
55671,6	LYREBIRD DRIVE	CARRUM DOWNS	ROUNDAABOUT (GREENWOOD)	ROUNDAABOUT (CURRAWONG)	MAJOR ROAD	1/07/2004		LOCAL PATH	
55671,7	LYREBIRD DRIVE	CARRUM DOWNS	ROUNDAABOUT (CURRAWONG)	ROUNDAABOUT (CURRAWONG)	MAJOR ROAD	1/07/2004		LOCAL PATH	
55671,8	LYREBIRD DRIVE	CARRUM DOWNS	ROUNDAABOUT (CURRAWONG)	ROUNDAABOUT (OGRADYS)	MAJOR ROAD	1/07/2004		LOCAL PATH	
55671,9	LYREBIRD DRIVE	CARRUM DOWNS	ROUNDAABOUT (OGRADYS)	ROUNDAABOUT (OGRADYS)	MAJOR ROAD	1/07/2004		LOCAL PATH	
10445,1	LYSTER CLOSE	SEAFORD	BUNA AVENUE	SOUTH END	LOCAL ACCESS ROAD	1/07/2004		KEY ACCESS PATH	
22970,1	LYTHAM COURT	FRANKSTON	GRIMWADE CRESCENT	COURT END	LOCAL ACCESS ROAD	1/07/2004		LOCAL PATH	
55676,1	LYTHAM COURT	LANGWARRIN	JACKSON DRIVE	COURT END	LOCAL ACCESS ROAD	1/07/2004		LOCAL PATH	
42920,1	MABERLEY CRESCENT	FRANKSTON SOUTH	ROSEDALE GROVE	500M FROM ROSEDALE GROVE	LOCAL ACCESS ROAD	1/07/2004		LOCAL PATH	
42920,2	MABERLEY CRESCENT	FRANKSTON SOUTH	500M FROM ROSEDALE GROVE	ALICUDI AVENUE	LOCAL ACCESS ROAD	1/07/2004		LOCAL PATH	



Coordinating Road Authority – Frankston City Council									
GIS Key	Road Name	Suburb	From	To	Road Hierarchy Classification	Date of Cessation or Date of Creation	Instrument Plan Ref	Path Hierarchy Classification	Demarcation Agreement
11080,1	MACLEAN COURT	SEAFORD	MANYUNG COURT	COURT END	LOCAL ACCESS ROAD	1/07/2004		LOCAL PATH	
30940,1	MACORNA STREET	FRANKSTON	FOOT STREET	MOOROODUC HIGHWAY	LOCAL ACCESS ROAD	1/07/2004		LOCAL PATH	
31984,1	MACROSTY COURT	FRANKSTON	HEATHERHILL ROAD	COURT END	LOCAL ACCESS ROAD	1/07/2004		LOCAL PATH	
11490,1	MADDEN STREET	SEAFORD	FRANKSTON-DANDENONG ROAD	BARRY STREET	LOCAL ACCESS ROAD	1/07/2004		LOCAL PATH	
24550,1	MADEIRA COURT	FRANKSTON	HIBISCUS AVENUE	COURT END	LOCAL ACCESS ROAD	1/07/2004		LOCAL PATH	
930259,1	MADISSON CRESCENT	CARRUM DOWNS	ASTALL STREET	NBL H/N 13	LOCAL ACCESS ROAD	15/06/2006	PS528814L	LOCAL PATH	
930259,2	MADISSON CRESCENT	CARRUM DOWNS	NBL H/N 13	WBL H/N 33	LOCAL ACCESS ROAD	18/09/2014	PS715040C	LOCAL PATH	
55706,1	MAGPIE COURT	CARRUM DOWNS	LYREBIRD DRIVE	COURT END	LOCAL ACCESS ROAD	1/07/2004		NO PATH	
23560,1	MAHOGANY AVENUE	FRANKSTON NORTH	FRANKSTON-DANDENONG ROAD	FOREST DRIVE	LOCAL ACCESS ROAD	1/07/2004		KEY ACCESS PATH	
10620,1	MAHONEY CRESCENT	SEAFORD	BARDIA AVENUE	ELSIE AVENUE	LOCAL ACCESS ROAD	1/07/2004		LOCAL PATH	
22080,1	MALCOLM COURT	FRANKSTON	JACANA AVENUE	COURT END	LOCAL ACCESS ROAD	1/07/2004		LOCAL PATH	
55718,1	MALCOLM ROAD	LANGWARRIN	CRANBOURNE ROAD	THE NOOK	LOCAL ACCESS ROAD	1/07/2004		LOCAL PATH	
55718,2	MALCOLM ROAD	LANGWARRIN	THE NOOK	PATERSON AVENUE	LOCAL ACCESS ROAD	1/07/2004		LOCAL PATH	
930317,1	MALIBU CIRCUIT	CARRUM DOWNS	YAZAKI WAY	YAZAKI WAY	INDUSTRIAL ROAD	15/10/2008	PS543412W	INDUSTRIAL PATH	
23650,1	MALLEE STREET	FRANKSTON NORTH	POPLAR STREET	MORETON STREET	LOCAL ACCESS ROAD	1/07/2004		LOCAL PATH	
24220,1	MALLUM AVENUE	FRANKSTON	FRALLON CRESCENT	ASHLEIGH AVENUE	LOCAL ACCESS ROAD	1/07/2004		KEY ACCESS PATH	
35390,1	MALURA PLACE	FRANKSTON	WILLOW ROAD	COURT END	LOCAL ACCESS ROAD	1/07/2004		NO PATH	
40912,1	MANCHELLE CLOSE	FRANKSTON SOUTH	OVERPORT ROAD	COURT END	LOCAL ACCESS ROAD	1/07/2004		NO PATH	
99511,1	MANCHESTER DRIVE	SKYE	HERITAGE DRIVE	DELATITE WAY	LOCAL ACCESS ROAD	1/07/2004		LOCAL PATH	
99511,2	MANCHESTER DRIVE	SKYE	DELATITE WAY	HERITAGE DRIVE	LOCAL ACCESS ROAD	1/07/2004		LOCAL PATH	
32370,1	MANLY AVENUE	FRANKSTON	HEATHERHILL ROAD	MARGATE AVENUE	LOCAL ACCESS ROAD	1/07/2004		LOCAL PATH	
23640,1	MANNA COURT	FRANKSTON NORTH	LINDSAY STREET	COURT END	LOCAL ACCESS ROAD	1/07/2004		LOCAL PATH	
55778,1	MANNA GUM COURT	CARRUM DOWNS	PINEWOOD DRIVE	COURT END	LOCAL ACCESS ROAD	1/07/2004		LOCAL PATH	
11360,1	MANNING ROAD	SEAFORD	CLAUDE STREET	NORTH WEST END	LOCAL ACCESS ROAD	1/07/2004		LOCAL PATH	
32501,1	MANOR DRIVE	FRANKSTON SOUTH	STOTTS LANE	ROUNDAABOUT (KENSINGTON)	LOCAL ACCESS ROAD	1/07/2004		LOCAL PATH	
32501,2	MANOR DRIVE	FRANKSTON SOUTH	ROUNDAABOUT (KENSINGTON)	ROUNDAABOUT (KENSINGTON)	LOCAL ACCESS ROAD	1/07/2004		LOCAL PATH	
32501,3	MANOR DRIVE	FRANKSTON SOUTH	ROUNDAABOUT (KENSINGTON)	EBL HN41	LOCAL ACCESS ROAD	1/07/2004		LOCAL PATH	
32501,4	MANOR DRIVE	FRANKSTON SOUTH	EBL HN41	NBL H/N 74	LOCAL ACCESS ROAD	1/07/2004		LOCAL PATH	
32501,5	MANOR DRIVE	FRANKSTON SOUTH	MANOR DRIVE	NORTH END	LOCAL ACCESS ROAD	1/07/2004		LOCAL PATH	
70079,1	MANORWOODS DRIVE	FRANKSTON	SKYE ROAD	MARLO PLACE	LOCAL ACCESS ROAD	1/07/2004		LOCAL PATH	
70079,2	MANORWOODS DRIVE	FRANKSTON	MARLO PLACE	NBL NO 51M	LOCAL ACCESS ROAD	1/07/2004		LOCAL PATH	
32423,1	MANUKA COURT	FRANKSTON SOUTH	HIGHLAND DRIVE	COURT END	LOCAL ACCESS ROAD	1/07/2004		LOCAL PATH	
55787,1	MANUKA MEWS	LANGWARRIN	WATTLE BIRD WAY	MANUKA MEWS	LOCAL ACCESS ROAD	1/07/2004		LOCAL PATH	
55787,2	MANUKA MEWS	LANGWARRIN	WEST END	EAST END	LOCAL ACCESS ROAD	1/07/2004		LOCAL PATH	
11070,1	MANYUNG COURT	SEAFORD	PORTLAND PARADE	PARK STREET	LOCAL ACCESS ROAD	1/07/2004		LOCAL PATH	
21222,1	MAPITI COURT	FRANKSTON	YARRAM COURT	COURT END	LOCAL ACCESS ROAD	1/07/2004		NO PATH	
99999,9	MAPLE LANEWAY	SEAFORD	PROPERTY BOUNDARY of MAPLE STREET	PROPERTY BOUNDARY of CANE AVENUE		1/07/2004		KEY ACCESS PATH	
14050,1	MAPLE STREET	SEAFORD	BRUNEL ROAD	SMALE COURT	LOCAL ACCESS ROAD	1/07/2004		KEY ACCESS PATH	
14050,2	MAPLE STREET	SEAFORD	SMALE COURT	DOWNS ROAD	LOCAL ACCESS ROAD	1/07/2004		KEY ACCESS PATH	
14050,3	MAPLE STREET	SEAFORD	DOWNS STREET	MCBRIDE CRESCENT	LOCAL ACCESS ROAD	1/07/2004		KEY ACCESS PATH	
14050,4	MAPLE STREET	SEAFORD	MCBRIDE CRESCENT	EAST END	LOCAL ACCESS ROAD	1/07/2004		KEY ACCESS PATH	

Coordinating Road Authority – Frankston City Council									
GIS Key	Road Name	Suburb	From	To	Road Hierarchy Classification	Date of Cessation or Date of Creation	Instrument Plan Ref	Path Hierarchy Classification	Demarcation Agreement
55791,1	MAPLE STREET	LANGWARRIN	ELM GROVE	POPLAR GROVE	LOCAL ACCESS ROAD	1/07/2004		NO PATH	
55796,1	MAPLEWOOD COURT	CARRUM DOWNS	TATTLER STREET	COURT END	LOCAL ACCESS ROAD	1/07/2004		LOCAL PATH	
55802,1	MARALINE ROAD	SKYE	BALLARTO ROAD	307M FROM BALLARTO RD	UNSEALED ROAD	1/07/2004		NO PATH	
55802,2	MARALINE ROAD	SKYE	307M FROM BALLARTO RD	COURT END	UNSEALED ROAD	1/07/2004		NO PATH	
42430,1	MARAMA DRIVE	FRANKSTON SOUTH	LYONS AVENUE	YUILLE STREET	LOCAL ACCESS ROAD	1/07/2004		NO PATH	
55808,1	MARCELLA PLACE	CARRUM DOWNS	ALLIED DRIVE	COURT END	LOCAL ACCESS ROAD	1/07/2004		LOCAL PATH	
40720,1	MARCUS ROAD	FRANKSTON SOUTH	OVERPORT ROAD	HOUSE NO 14	LOCAL ACCESS ROAD	1/07/2004		NO PATH	
40720,2	MARCUS ROAD	FRANKSTON SOUTH	HOUSE NO 14	SUSSEX ROAD	LOCAL ACCESS ROAD	1/07/2004		NO PATH	
40720,3	MARCUS ROAD	FRANKSTON SOUTH	SUSSEX ROAD	COURT END	LOCAL ACCESS ROAD	1/07/2004		NO PATH	
31203,1	MARETIMO COURT	FRANKSTON SOUTH	CASUARINA DRIVE	COURT END	LOCAL ACCESS ROAD	1/07/2004		LOCAL PATH	
10940,1	MARGARET AVENUE	SEAFORD	PARK STREET	EAST END	LOCAL ACCESS ROAD	1/07/2004		LOCAL PATH	
55821,1	MARGARET STREET	LANGWARRIN	JOHN STREET	EBL H/N 13	LOCAL ACCESS ROAD	1/07/2004		LOCAL PATH	
32350,1	MARGATE AVENUE	FRANKSTON	MOOROODUC HIGHWAY	BONDI AVENUE	LOCAL ACCESS ROAD	1/07/2004		LOCAL PATH	
32350,2	MARGATE AVENUE	FRANKSTON	BONDI AVENUE	MANLY AVENUE	LOCAL ACCESS ROAD	1/07/2004		LOCAL PATH	
32350,3	MARGATE AVENUE	FRANKSTON	MANLY AVENUE	BROOKLYN AVENUE	LOCAL ACCESS ROAD	1/07/2004		LOCAL PATH	
55832,1	MARIA DRIVE	LANGWARRIN	JOSEPHINE STREET	279M FROM JOSEPHINE STREET	LOCAL ACCESS ROAD	1/07/2004		LOCAL PATH	
55832,2	MARIA DRIVE	LANGWARRIN	279M FROM JOSEPHINE STREET	JOSEPHINE STREET	LOCAL ACCESS ROAD	1/07/2004		LOCAL PATH	
34220,1	MARILLAC COURT	FRANKSTON	FRANCISCAN AVENUE	COURT END	LOCAL ACCESS ROAD	1/07/2004		LOCAL PATH	
35040,1	MARINA AVENUE	FRANKSTON	LEE STREET	OLYMPIC AVENUE	LOCAL ACCESS ROAD	1/07/2004		LOCAL PATH	
35040,2	MARINA AVENUE	FRANKSTON	LEE STREET	MARINA AVENUE	LOCAL ACCESS ROAD	1/07/2004		LOCAL PATH	
55838,1	MARINDA DRIVE	SKYE	MCCLELLAND DRIVE	DARNLEY DRIVE	LOCAL ACCESS ROAD	1/07/2004		LOCAL PATH	
10700,1	MARION STREET	SEAFORD	SEAFORD GROVE	WELLS ROAD	LOCAL ACCESS ROAD	1/07/2004		LOCAL PATH	
55844,1	MARISA COURT	CARRUM DOWNS	ALLIED DRIVE	COURT END	LOCAL ACCESS ROAD	1/07/2004		NO PATH	
55851,1	MARISSA COURT	LANGWARRIN	STEVENS ROAD	COURT END	LOCAL ACCESS ROAD	1/07/2004		LOCAL PATH	
55859,1	MARKET COURT	SKYE	GUM VISTA WALK	COURT END	LOCAL ACCESS ROAD	1/07/2004		LOCAL PATH	
24850,1	MARLA COURT	FRANKSTON	ALEXANDER CRESCENT	COURT END	LOCAL ACCESS ROAD	1/07/2004		LOCAL PATH	
70081,1	MARLO PLACE	FRANKSTON	MANORWOODS DRIVE	COURT END	LOCAL ACCESS ROAD	1/07/2004		NO PATH	
24090,1	MARLOCK STREET	FRANKSTON NORTH	TAMARISK DRIVE	GOLDEN COURT	LOCAL ACCESS ROAD	1/07/2004		LOCAL PATH	
24090,2	MARLOCK STREET	FRANKSTON NORTH	GOLDEN COURT	EXCELSIOR DRIVE	LOCAL ACCESS ROAD	1/07/2004		LOCAL PATH	
56910,1	MARRIOTT CRESCENT	SKYE	OVERALL DRIVE	EBL H/N 15	LOCAL ACCESS ROAD	1/07/2004		LOCAL PATH	
55898,1	MARSHALL CLOSE	CARRUM DOWNS	AMANDA DRIVE	COURT END	LOCAL ACCESS ROAD	1/07/2004		NO PATH	
10680,1	MARTHA STREET	SEAFORD	WELLS ROAD	WISE AVENUE	INDUSTRIAL ROAD	1/07/2004		INDUSTRIAL PATH	
10660,1	MARTIN STREET	SEAFORD	BAYSIDE GROVE	NORTH EAST END	LOCAL ACCESS ROAD	1/07/2004		LOCAL PATH	
53380,1	MARTLESHAM DRIVE	LANGWARRIN SOUTH	WARRANTYTE ROAD	COURT END	LOCAL ACCESS ROAD	15/11/2005	PS520102S	NO PATH	
930393,1	MARWICK STREET	CARRUM DOWNS	PEBBLE BEACH ROAD	CHAINAGE	LOCAL ACCESS ROAD	4/07/2016	PS731309R	LOCAL PATH	
930393,2	MARWICK STREET	CARRUM DOWNS	CHAINAGE	END	LOCAL ACCESS ROAD	4/07/2016	PS731309R	LOCAL PATH	
10175,1	MARY STREET	FRANKSTON	GOULD STREET	WEST END	UNSEALED ROAD	1/07/2004		LOCAL PATH	
22840,1	MASLEN CLOSE	FRANKSTON	CLIVEDEN AVENUE	COURT END	LOCAL ACCESS ROAD	1/07/2004		LOCAL PATH	
55946,1	MATHEW COURT	LANGWARRIN	UNION ROAD	MATHEW COURT	LOCAL ACCESS ROAD	1/07/2004		LOCAL PATH	
55946,2	MATHEW COURT	LANGWARRIN	NORTH END	SOUTH END	LOCAL ACCESS ROAD	1/07/2004		LOCAL PATH	
930253,1	MATTS PLACE	CARRUM DOWNS	TRAFFORD ROAD	COURT END	LOCAL ACCESS ROAD	28/07/2006	PS517750X	LOCAL PATH	

Coordinating Road Authority – Frankston City Council									
GIS Key	Road Name	Suburb	From	To	Road Hierarchy Classification	Date of Cessation or Date of Creation	Instrument Plan Ref	Path Hierarchy Classification	Demarcation Agreement
14110,1	MAXWELL COURT	SEAFORD	ASHWORTH DRIVE	COURT END	LOCAL ACCESS ROAD	1/07/2004		LOCAL PATH	
55982,1	MAXWELL COURT	LANGWARRIN	WARRANTYTE ROAD	COURT END	LOCAL ACCESS ROAD	1/07/2004		LOCAL PATH	
40200,1	MAY STREET	FRANKSTON SOUTH	WARRINGA ROAD	VIOLET STREET	LOCAL ACCESS ROAD	1/07/2004		LOCAL PATH	
24380,1	MAYFAIR COURT	FRANKSTON	KARINGAL DRIVE	COURT END	LOCAL ACCESS ROAD	1/07/2004		LOCAL PATH	
15590,1	MICALISTER STREET	FRANKSTON	BEACH STREET	JOHN STREET	LOCAL ACCESS ROAD	1/07/2004		LOCAL PATH	
15590,2	MICALISTER STREET	FRANKSTON	JOHN STREET	FRANCIS STREET	LOCAL ACCESS ROAD	1/07/2004		LOCAL PATH	
14100,1	MCBRIDE CRESCENT	SEAFORD	MAPLE STREET	DOWNS ROAD	LOCAL ACCESS ROAD	1/07/2004		LOCAL PATH	
23280,1	MCCLELLAND DRIVE	SKYE	BALLARTO ROAD	DARNLEY DRIVE	MAJOR ROAD	31/01/2011		KEY ACCESS PATH	
23280,10	MCCLELLAND DRIVE	LANGWARRIN	ROUNDAABOUT (SKYE ROAD)	ROUNDAABOUT (SKYE ROAD)	MAJOR ROAD	1/07/2004		PRIMARY SHARED PATH	
23280,11	MCCLELLAND DRIVE	LANGWARRIN	ROUNDAABOUT (SKYE ROAD)	4003M FROM BALLARTO RD	MAJOR ROAD	1/07/2004		PRIMARY SHARED PATH	
23280,12	MCCLELLAND DRIVE	LANGWARRIN	4003M FROM BALLARTO RD	4503M FROM BALLARTO RD	MAJOR ROAD	1/07/2004		PRIMARY SHARED PATH	
23280,13	MCCLELLAND DRIVE	LANGWARRIN	4503M FROM BALLARTO RD	BEECH STREET	MAJOR ROAD	1/07/2004		PRIMARY SHARED PATH	
23280,14	MCCLELLAND DRIVE	LANGWARRIN	BEECH STREET	CRANBOURNE ROAD	MAJOR ROAD	1/07/2004		PRIMARY SHARED PATH	
23280,15	MCCLELLAND DRIVE	LANGWARRIN	CRANBOURNE ROAD	SOUTH END OF MEDIAN	MAJOR ROAD	1/07/2004		LOCAL PATH	
23280,16	MCCLELLAND DRIVE	LANGWARRIN	SOUTH END OF MEDIAN	NORTH ROAD	MAJOR ROAD	1/07/2004		LOCAL PATH	
23280,17	MCCLELLAND DRIVE	LANGWARRIN	NORTH ROAD	5916M FROM BALLARTO RD	MAJOR ROAD	1/07/2004		LOCAL PATH	
23280,18	MCCLELLAND DRIVE	LANGWARRIN	5916M FROM BALLARTO RD	MCCLELLAND WAY	MAJOR ROAD	1/07/2004		NO PATH	
23280,19	MCCLELLAND DRIVE	LANGWARRIN	MCCLELLAND WAY	6683M FROM BALLARTO RD	MAJOR ROAD	1/07/2004		NO PATH	
23280,2	MCCLELLAND DRIVE	SKYE	DARNLEY DRIVE	LIGHTWOOD STREET	MAJOR ROAD	31/01/2011		KEY ACCESS PATH	
23280,20	MCCLELLAND DRIVE	LANGWARRIN	6683M FROM BALLARTO RD	7183M FROM BALLARTO RD	MAJOR ROAD	1/07/2004		NO PATH	
23280,21	MCCLELLAND DRIVE	LANGWARRIN	7183M FROM BALLARTO RD	ROUNDAABOUT (ROBINSONS)	MAJOR ROAD	1/07/2004		NO PATH	
23280,22	MCCLELLAND DRIVE	LANGWARRIN	ROUNDAABOUT (ROBINSONS)	ROUNDAABOUT (ROBINSONS)	MAJOR ROAD	1/07/2004		NO PATH	
23280,23	MCCLELLAND DRIVE	LANGWARRIN SOUTH	ROUNDAABOUT (ROBINSONS)	SHERWOOD COURT	MAJOR ROAD	1/07/2004		NO PATH	
23280,24	MCCLELLAND DRIVE	LANGWARRIN SOUTH	SHERWOOD COURT	BIRDSWOOD COURT	MAJOR ROAD	1/07/2004		NO PATH	
23280,25	MCCLELLAND DRIVE	LANGWARRIN SOUTH	BIRDSWOOD COURT	ROUNDAABOUT (GOLF LINKS)	MAJOR ROAD	1/07/2004		NO PATH	
23280,26	MCCLELLAND DRIVE	LANGWARRIN	SOUTH END OF MEDIAN	CRANBOURNE ROAD	MAJOR ROAD	1/07/2004		LOCAL PATH	
23280,3	MCCLELLAND DRIVE	SKYE	LIGHTWOOD STREET	DARNLEY DRIVE	MAJOR ROAD	1/07/2004		KEY ACCESS PATH	
23280,4	MCCLELLAND DRIVE	CARRUM DOWNS	DARNLEY DRIVE	1467M FROM BALLARTO RD	MAJOR ROAD	1/07/2004		LOCAL PATH	
23280,5	MCCLELLAND DRIVE	FRANKSTON NORTH	1467M FROM BALLARTO RD	QUARRY ROAD	MAJOR ROAD	1/07/2004		NO PATH	
23280,6	MCCLELLAND DRIVE	FRANKSTON NORTH	QUARRY ROAD	2381M FROM BALLARTO RD	MAJOR ROAD	1/07/2004		NO PATH	
23280,7	MCCLELLAND DRIVE	FRANKSTON NORTH	2381M FROM BALLARTO RD	CENTENARY PARK DRIVE	MAJOR ROAD	1/07/2004		NO PATH	
23280,8	MCCLELLAND DRIVE	LANGWARRIN	CENTENARY PARK DRIVE	3172M FROM BALLARTO RD	MAJOR ROAD	1/07/2004		PRIMARY SHARED PATH	
23280,9	MCCLELLAND DRIVE	LANGWARRIN	3172M FROM BALLARTO RD	ROUNDAABOUT (SKYE ROAD)	MAJOR ROAD	1/07/2004		PRIMARY SHARED PATH	
40470,1	MCCOMB BOULEVARD	FRANKSTON SOUTH	ITHACA ROAD	NORMAN AVENUE	LOCAL ACCESS ROAD	1/07/2004		LOCAL PATH	
40470,2	MCCOMB BOULEVARD	FRANKSTON SOUTH	NORMAN AVENUE	PALMERSTON CRESCENT	LOCAL ACCESS ROAD	1/07/2004		LOCAL PATH	
40470,3	MCCOMB BOULEVARD	FRANKSTON SOUTH	PALMERSTON CRESCENT	PALMERSTON CRESCENT	LOCAL ACCESS ROAD	1/07/2004		LOCAL PATH	
40470,4	MCCOMB BOULEVARD	FRANKSTON SOUTH	PALMERSTON CRESCENT	FLEETWOOD CRESCENT	LOCAL ACCESS ROAD	1/07/2004		LOCAL PATH	
56068,1	MCCORMICKS ROAD	CARRUM DOWNS	BALLARTO ROAD	GAMBLE ROAD	MAJOR ROAD	1/07/2004		KEY ACCESS PATH	
56068,10	MCCORMICKS ROAD	CARRUM DOWNS	ROUNDAABOUT (BRUNNINGS)	ST JOHNS WOOD	MAJOR ROAD	1/07/2004		KEY ACCESS PATH	
56068,11	MCCORMICKS ROAD	SKYE	ST JOHNS WOOD	ASTALL STREET	MAJOR ROAD	1/07/2004		KEY ACCESS PATH	
56068,12	MCCORMICKS ROAD	SKYE	ASTALL STREET	ROUNDAABOUT (WEDGE)	MAJOR ROAD	1/07/2004		LOCAL PATH	

Coordinating Road Authority – Frankston City Council									
GIS Key	Road Name	Suburb	From	To	Road Hierarchy Classification	Date of Cessation or Date of Creation	Instrument Plan Ref	Path Hierarchy Classification	Demarcation Agreement
56068,13	MCCORMICKS ROAD	SKYE	ROUNDAABOUT (WEDGE)	ROUNDAABOUT (WEDGE)	MAJOR ROAD	1/07/2004		LOCAL PATH	
56068,14	MCCORMICKS ROAD	SANDHURST	ROUNDAABOUT (WEDGE)	GOLFERS DRIVE	MAJOR ROAD	1/07/2004		LOCAL PATH	
56068,15	MCCORMICKS ROAD	SANDHURST	GOLFERS DRIVE	ROUNDAABOUT (SANDHURST BOULEVAR	MAJOR ROAD	1/07/2004		NO PATH	
56068,16	MCCORMICKS ROAD	SANDHURST	ROUNDAABOUT (SANDHURST BOULEVAR	ROUNDAABOUT (SANDHURST BOULEVAR	MAJOR ROAD	1/07/2004		NO PATH	
56068,17	MCCORMICKS ROAD	SANDHURST	ROUNDAABOUT (SANDHURST)	4695M FROM BALLARTO RD	MAJOR ROAD	1/07/2004		NO PATH	
56068,18	MCCORMICKS ROAD	CARRUM DOWNS	4695M FROM BALLARTO RD	THOMPSONS ROAD	MAJOR ROAD	1/07/2004		NO PATH	
56068,2	MCCORMICKS ROAD	CARRUM DOWNS	GAMBLE ROAD	HEYSEN DRIVE	MAJOR ROAD	1/07/2004		KEY ACCESS PATH	
56068,3	MCCORMICKS ROAD	CARRUM DOWNS	HEYSEN DRIVE	MONTANA WAY	MAJOR ROAD	1/07/2004		KEY ACCESS PATH	
56068,4	MCCORMICKS ROAD	CARRUM DOWNS	MONTANA WAY	EDINBURGH DRIVE	MAJOR ROAD	1/07/2004		KEY ACCESS PATH	
56068,5	MCCORMICKS ROAD	CARRUM DOWNS	EDINBURGH DRIVE	ROUNDAABOUT (HALL)	MAJOR ROAD	1/07/2004		KEY ACCESS PATH	
56068,6	MCCORMICKS ROAD	SKYE	ROUNDAABOUT (HALL)	ROUNDAABOUT (HALL)	MAJOR ROAD	1/07/2004		KEY ACCESS PATH	
56068,7	MCCORMICKS ROAD	SKYE	ROUNDAABOUT (HALL)	VAN HAASTER GROVE	MAJOR ROAD	1/07/2004		KEY ACCESS PATH	
56068,8	MCCORMICKS ROAD	SKYE	VAN HAASTER GROVE	ROUNDAABOUT (BRUNNINGS)	MAJOR ROAD	1/07/2004		KEY ACCESS PATH	
56068,9	MCCORMICKS ROAD	CARRUM DOWNS	ROUNDAABOUT (BRUNNINGS)	ROUNDAABOUT (BRUNNINGS)	MAJOR ROAD	1/07/2004		KEY ACCESS PATH	
10570,1	MCCULLOCH AVENUE	SEAFORD	WELLS ROAD	ROUNDAABOUT (KIRKWOOD)	COLLECTOR ROAD	1/07/2004		KEY ACCESS PATH	
10570,2	MCCULLOCH AVENUE	SEAFORD	ROUNDAABOUT (KIRKWOOD)	ROUNDAABOUT (KIRKWOOD)	COLLECTOR ROAD	1/07/2004		LOCAL PATH	
10570,3	MCCULLOCH AVENUE	SEAFORD	ROUNDAABOUT (KIRKWOOD)	ROUNDAABOUT (FORTESCUE)	COLLECTOR ROAD	1/07/2004		LOCAL PATH	
10570,4	MCCULLOCH AVENUE	SEAFORD	ROUNDAABOUT (FORTESCUE)	ROUNDAABOUT (FORTESCUE)	COLLECTOR ROAD	1/07/2004		LOCAL PATH	
10570,5	MCCULLOCH AVENUE	SEAFORD	ROUNDAABOUT (FORTESCUE)	KANANOOK AVENUE	LOCAL ACCESS ROAD	1/07/2004		LOCAL PATH	
10570,6	MCCULLOCH AVENUE	SEAFORD	KANANOOK AVENUE	WEST END	LOCAL ACCESS ROAD	1/07/2004		LOCAL PATH	
10570,7	MCCULLOCH AVENUE	SEAFORD	NEPEAN HIGHWAY	EAST END	LOCAL ACCESS ROAD	1/07/2004		LOCAL PATH	
930232,1	MCDONALD STREET	SKYE	COCO PARADE	TRIUMPH WAY	LOCAL ACCESS ROAD	7/12/2004	PS523127J	LOCAL PATH	
98813,1	MCGOWAN DRIVE	SKYE	BALLARTO ROAD	LADY EMILY WAY	LOCAL ACCESS ROAD	16/07/2004	PS506719D PS530938D	LOCAL PATH	
98813,2	MCGOWAN DRIVE	SKYE	LADY EMILY WAY	GAMBLE ROAD	LOCAL ACCESS ROAD	16/02/2006	PS530938D PS515383K	LOCAL PATH	
56126,1	MCKAYS ROAD	LANGWARRIN	WESTERNPORT HIGHWAY	GRASSMERE ROAD	UNSEALED ROAD	1/07/2004		NO PATH	
56126,2	MCKAYS ROAD	LANGWARRIN	GRASSMERE ROAD	KINGSTON ROAD	UNSEALED ROAD	1/07/2004		NO PATH	
56126,3	MCKAYS ROAD	LANGWARRIN	KINGSTON ROAD	CENTRE ROAD	UNSEALED ROAD	1/07/2004		NO PATH	
10895,1	MCKENZIE LANE	SEAFORD	MCRAE STREET	MCKENZIE STREET	LANEWAY / RIGHT OF WAY	1/07/2004		LOCAL PATH	
10890,1	MCKENZIE STREET	SEAFORD	RAILWAY PARADE	PARK STREET	LOCAL ACCESS ROAD	1/07/2004		KEY ACCESS PATH	
10890,2	MCKENZIE STREET	SEAFORD	PARK STREET	EAST END	LOCAL ACCESS ROAD	1/07/2004		KEY ACCESS PATH	
56138,1	MCKENZIE WAY	LANGWARRIN	PATTERSON AVENUE	LONG STREET	LOCAL ACCESS ROAD	1/07/2004		LOCAL PATH	
930136,1	MCLEAN COURT	FRANKSTON SOUTH	ROSEDALE GROVE	COURT END	LOCAL ACCESS ROAD	1/07/2004		NO PATH	
20450,1	MCMAHONS ROAD	FRANKSTON	SKYE ROAD	ROUNDAABOUT (BARCLAY)	COLLECTOR ROAD	1/07/2004		KEY ACCESS PATH	
20450,2	MCMAHONS ROAD	FRANKSTON	ROUNDAABOUT (BARCLAY)	ROUNDAABOUT (BARCLAY)	COLLECTOR ROAD	1/07/2004		KEY ACCESS PATH	
20450,3	MCMAHONS ROAD	FRANKSTON	ROUNDAABOUT (BARCLAY)	CLIVEDEN AVENUE	COLLECTOR ROAD	1/07/2004		KEY ACCESS PATH	
20450,4	MCMAHONS ROAD	FRANKSTON	CLIVEDEN AVENUE	BEACH STREET	COLLECTOR ROAD	1/07/2004		KEY ACCESS PATH	
20450,5	MCMAHONS ROAD	FRANKSTON	BEACH STREET	MOOROODUC HIGHWAY	COLLECTOR ROAD	1/07/2004		LOCAL PATH	
32400,1	MCMURTRY WAY	FRANKSTON	GOLF LINKS ROAD	BARDWELL AVENUE	LOCAL ACCESS ROAD	1/07/2004		LOCAL PATH	
32400,2	MCMURTRY WAY	FRANKSTON	BARDWELL AVENUE	WETTENHALL ROAD	LOCAL ACCESS ROAD	1/07/2004		LOCAL PATH	
10820,1	MCRAE STREET	SEAFORD	RAILWAY PARADE	MITCHELL STREET	LOCAL ACCESS ROAD	1/07/2004		KEY ACCESS PATH	
22520,1	MEERLU AVENUE	FRANKSTON	LINDRUM ROAD	BENANEE DRIVE	LOCAL ACCESS ROAD	1/07/2004		LOCAL PATH	

Coordinating Road Authority – Frankston City Council									
GIS Key	Road Name	Suburb	From	To	Road Hierarchy Classification	Date of Cessation or Date of Creation	Instrument Plan Ref	Path Hierarchy Classification	Demarcation Agreement
32265,1	MELALEUCA COURT	FRANKSTON	KALMIA STREET	COURT END	LOCAL ACCESS ROAD	1/07/2004		NO PATH	
56187,1	MELALEUCA CRESCENT	LANGWARRIN	SOUTH GATEWAY	SOUTH GATEWAY	LOCAL ACCESS ROAD	1/07/2004		LOCAL PATH	
35520,1	MELANDA COURT	FRANKSTON	WHITFORD WAY	COURT END	LOCAL ACCESS ROAD	1/07/2004		LOCAL PATH	
98802,1	MELANIE BLAIR PLACE	SKYE	ROSS CRESCENT	JAKE MICHAEL GROVE	LOCAL ACCESS ROAD	1/07/2004		LOCAL PATH	
98802,2	MELANIE BLAIR PLACE	SKYE	JAKE MICHAEL GROVE	SOUTH END	LOCAL ACCESS ROAD	1/07/2004		LOCAL PATH	
56193,1	MELANIE COURT	LANGWARRIN	OLEARIA CRESCENT	COURT END	LOCAL ACCESS ROAD	1/07/2004		LOCAL PATH	
56204,1	MELLOWOOD COURT	CARRUM DOWNS	JULIANA DRIVE	COURT END	LOCAL ACCESS ROAD	1/07/2004		LOCAL PATH	
56210,1	MELSETTA COURT	CARRUM DOWNS	LUSCOMBE AVENUE	HAMMERHEAD	LOCAL ACCESS ROAD	1/07/2004		NO PATH	
56210,2	MELSETTA COURT	CARRUM DOWNS	HAMMERHEAD	HAMMERHEAD	LOCAL ACCESS ROAD	1/07/2004		NO PATH	
31610,1	MELVA COURT	FRANKSTON	MOOROODUC SERV ROAD	COURT END	LOCAL ACCESS ROAD	1/07/2004		LOCAL PATH	
40170,1	MELVILLE AVENUE	FRANKSTON	KARS STREET	GEOFREY STREET	LOCAL ACCESS ROAD	1/07/2004		LOCAL PATH	
34860,1	MELVIN STREET	FRANKSTON	CRANBOURNE ROAD	BIRDWOOD STREET	LOCAL ACCESS ROAD	1/07/2004		LOCAL PATH	
22100,1	MENA STREET	FRANKSTON	ASHLEIGH AVENUE	FRAWLEY STREET	LOCAL ACCESS ROAD	1/07/2004		KEY ACCESS PATH	
40290,1	MENZIES CLOSE	FRANKSTON SOUTH	SOUTH EAST END	HAMMERHEAD	LOCAL ACCESS ROAD	1/07/2004		LOCAL PATH	
40290,2	MENZIES CLOSE	FRANKSTON SOUTH	NORTH END	SOUTH END	LOCAL ACCESS ROAD	1/07/2004		LOCAL PATH	
10330,1	MEREWEATHER AVENUE	FRANKSTON	NEPEAN HIGHWAY	DANDENONG ROAD	LOCAL ACCESS ROAD	1/07/2004		LOCAL PATH	
31770,1	MERIBAH COURT	FRANKSTON	WANDELLA ROAD	COURT END	LOCAL ACCESS ROAD	1/07/2004		LOCAL PATH	
56222,1	MERIDIAN COURT	LANGWARRIN	KERRY STREET	COURT END	LOCAL ACCESS ROAD	1/07/2004		LOCAL PATH	
41271,1	MERILYN WAY	FRANKSTON SOUTH	ROSEDALE GROVE	COURT END	LOCAL ACCESS ROAD	1/07/2004		NO PATH	
35130,1	MERINDA COURT	FRANKSTON	CULBURRA AVENUE	COURT END	LOCAL ACCESS ROAD	1/07/2004		LOCAL PATH	
24470,1	MERLIN COURT	FRANKSTON	BRENTWOOD CRESCENT	COURT END	LOCAL ACCESS ROAD	1/07/2004		LOCAL PATH	
99171,1	MERLOT COURT	FRANKSTON SOUTH	ESCARPMENT DRIVE	COURT END	LOCAL ACCESS ROAD	1/07/2004		LOCAL PATH	
40911,1	MERRIGAL COURT	FRANKSTON SOUTH	HUMPHRIES ROAD	COURT END	LOCAL ACCESS ROAD	1/07/2004		NO PATH	
11275,1	MERSEY CRESCENT	SEAFORD	COOLIBAR AVENUE	COOLIBAR AVENUE	LOCAL ACCESS ROAD	1/07/2004		KEY ACCESS PATH	
56228,1	MERSON COURT	CARRUM DOWNS	JACANA DRIVE	COURT END	LOCAL ACCESS ROAD	1/07/2004		NO PATH	
23380,1	MESSMATE STREET	FRANKSTON NORTH	FOREST DRIVE	SBL H/N 23	LOCAL ACCESS ROAD	1/07/2004		KEY ACCESS PATH	
10848,1	MICHAEL COURT	SEAFORD	HUMMERSTON ROAD	COURT END	LOCAL ACCESS ROAD	1/07/2004		NO PATH	
56234,1	MICHEALA COURT	LANGWARRIN	NORTH GATEWAY	COURT END	LOCAL ACCESS ROAD	1/07/2004		LOCAL PATH	
98881,1	MICHELLE COURT	CARRUM DOWNS	CLIFTON PARK WAY	COURT END	LOCAL ACCESS ROAD	1/07/2004		LOCAL PATH	
10650,1	MILES GROVE	SEAFORD	WELLS ROAD	WEST END	INDUSTRIAL ROAD	1/07/2004		INDUSTRIAL PATH	
25160,1	MILFORD CRESCENT	FRANKSTON	WOLSLEY AVENUE	EMERSON CLOSE	LOCAL ACCESS ROAD	1/07/2004		LOCAL PATH	
25160,2	MILFORD CRESCENT	FRANKSTON	EMERSON CLOSE	GRETANA CRESCENT	LOCAL ACCESS ROAD	1/07/2004		LOCAL PATH	
21196,1	MILINA COURT	FRANKSTON	DUNSTERVILLE CRESCENT	COURT END	LOCAL ACCESS ROAD	1/07/2004		NO PATH	
31580,1	MILLARD STREET	FRANKSTON	MOOROODUC HIGHWAY	SAMADA STREET	LOCAL ACCESS ROAD	1/07/2004		KEY ACCESS PATH	
930384,1	MILLICENT ROAD	LANGWARRIN	CRANBOURNE-FRANKSTON ROAD	BONACCI PLACE	LOCAL ACCESS ROAD	5/07/2012	PS627655C	LOCAL PATH	
21252,1	MILLPERRA COURT	FRANKSTON	DUNSTERVILLE CRESCENT	COURT END	LOCAL ACCESS ROAD	1/07/2004		NO PATH	
10580,1	MILNE AVENUE	SEAFORD	MORESBY AVENUE	KIRKWOOD AVENUE	INDUSTRIAL ROAD	1/07/2004		INDUSTRIAL PATH	
10580,2	MILNE AVENUE	SEAFORD	KIRKWOOD AVENUE	FORTESCUE AVENUE	LOCAL ACCESS ROAD	1/07/2004		LOCAL PATH	
10580,3	MILNE AVENUE	SEAFORD	FORTESCUE AVENUE	KANANOOK AVENUE	LOCAL ACCESS ROAD	1/07/2004		LOCAL PATH	
10580,4	MILNE AVENUE	SEAFORD	KANANOOK AVENUE	WEST END	LOCAL ACCESS ROAD	1/07/2004		NO PATH	
56294,1	MILNE COURT	LANGWARRIN	TYRONE STREET	HAMMERHEAD	LOCAL ACCESS ROAD	1/07/2004		LOCAL PATH	



Coordinating Road Authority – Frankston City Council									
GIS Key	Road Name	Suburb	From	To	Road Hierarchy Classification	Date of Cessation or Date of Creation	Instrument Plan Ref	Path Hierarchy Classification	Demarcation Agreement
56294,2	MILNE COURT	LANGWARRIN	HAMMERHEAD	HAMMERHEAD	LOCAL ACCESS ROAD	1/07/2004		NO PATH	
11271,1	MILROY CRESCENT	SEAFORD	COOLIBAR AVENUE NORTH	RANGER COURT	LOCAL ACCESS ROAD	1/07/2004		KEY ACCESS PATH	
11271,2	MILROY CRESCENT	SEAFORD	RANGER COURT	COOLIBAR AVENUE SOUTH	LOCAL ACCESS ROAD	1/07/2004		KEY ACCESS PATH	
35340,1	MIMOSA COURT	FRANKSTON	WILLOW ROAD	COURT END	LOCAL ACCESS ROAD	1/07/2004		NO PATH	
98915,1	MINA COURT	CARRUM DOWNS	SCARLETT AVENUE	COURT END	LOCAL ACCESS ROAD	8/12/2005	PS525762U	LOCAL PATH	
30890,1	MINCHA STREET	FRANKSTON	FOOT STREET	CORIO AVENUE	LOCAL ACCESS ROAD	1/07/2004		LOCAL PATH	
30890,2	MINCHA STREET	FRANKSTON	CORIO STREET	MOOROODUC HIGHWAY	LOCAL ACCESS ROAD	1/07/2004		LOCAL PATH	
40770,1	MINIMBAH COURT	FRANKSTON SOUTH	SEAVIEW ROAD	COURT END	LOCAL ACCESS ROAD	1/07/2004		NO PATH	
56318,1	MINKA PLACE	SKYE	NORTH END	SOUTH END	LOCAL ACCESS ROAD	1/07/2004		LOCAL PATH	
25450,1	MINNO COURT	FRANKSTON	SASSAFRAS DRIVE	COURT END	LOCAL ACCESS ROAD	1/07/2004		LOCAL PATH	
930176,1	MINTBUSH TERRACE	LANGWARRIN	APPLEBERRY GROVE	MINTBUSH TERRACE	LOCAL ACCESS ROAD	1/07/2004		LOCAL PATH	
930176,2	MINTBUSH TERRACE	LANGWARRIN	SOUTH END	NORTH END	LOCAL ACCESS ROAD	1/07/2004		NO PATH	
22880,1	MINTON DRIVE	FRANKSTON	BARCLAY AVENUE	OAKLANDS CRESCENT	LOCAL ACCESS ROAD	1/07/2004		LOCAL PATH	
32409,1	MIRANDA PLACE	FRANKSTON	GOLF LINKS ROAD	COURT END	LOCAL ACCESS ROAD	1/07/2004		NO PATH	
22810,1	MIRANG COURT	FRANKSTON	FRANK STREET	COURT END	LOCAL ACCESS ROAD	1/07/2004		LOCAL PATH	
25270,1	MISTY CLOSE	FRANKSTON	HAVANA CRESCENT	COURT END	LOCAL ACCESS ROAD	1/07/2004		LOCAL PATH	
10750,1	MITCHELL STREET	SEAFORD	MCRAE STREET	ROBINSONS ROAD	LOCAL ACCESS ROAD	1/07/2004		KEY ACCESS PATH	
10750,2	MITCHELL STREET	SEAFORD	ROBINSONS ROAD	JOHNSTONE STREET	LOCAL ACCESS ROAD	1/07/2004		LOCAL PATH	
40630,1	MITIC COURT	FRANKSTON SOUTH	PICNIC STREET	COURT END	LOCAL ACCESS ROAD	1/07/2004		LOCAL PATH	
23980,1	MITRE CRESCENT	FRANKSTON NORTH	FRANKSTON-DANDENONG ROAD	BALLARTO SERVICE ROAD	LOCAL ACCESS ROAD	1/07/2004		LOCAL PATH	
56342,1	MOATE STREET	LANGWARRIN	LONG STREET	COURT END	LOCAL ACCESS ROAD	1/07/2004		LOCAL PATH	
56342,2	MOATE STREET	LANGWARRIN	COURT BOWL	GLAZEBURY COURT	LOCAL ACCESS ROAD	1/07/2004		LOCAL PATH	
11580,1	MOLESWORTH STREET	SEAFORD	HOLROYD STREET	BARRY STREET	LOCAL ACCESS ROAD	1/07/2004		LOCAL PATH	
11580,2	MOLESWORTH STREET	SEAFORD	BARRY STREET	EBL H/N 44	LOCAL ACCESS ROAD	1/07/2004		LOCAL PATH	
10970,1	MONA STREET	SEAFORD	PARK STREET	EAST END	LOCAL ACCESS ROAD	1/07/2004		LOCAL PATH	
56366,1	MONIQUE DRIVE	LANGWARRIN	HUNTINGTOWER CRESCENT	ROUNDAABOUT (AQUEDUCT)	LOCAL ACCESS ROAD	1/07/2004		SECONDARY SHARED PATH	
56366,2	MONIQUE DRIVE	LANGWARRIN	ROUNDAABOUT (AQUEDUCT)	ROUNDAABOUT (AQUEDUCT)	LOCAL ACCESS ROAD	1/07/2004		NO PATH	
56366,3	MONIQUE DRIVE	LANGWARRIN	ROUNDAABOUT (AQUEDUCT)	RUBIDA DRIVE	LOCAL ACCESS ROAD	1/07/2004		LOCAL PATH	
56366,4	MONIQUE DRIVE	LANGWARRIN	RUBIDA DRIVE	CENTRE ROAD	LOCAL ACCESS ROAD	1/07/2004		LOCAL PATH	
56382,1	MONTANA WAY	SKYE	MCCORMICKS ROAD	MANCHESTER DRIVE	LOCAL ACCESS ROAD	1/07/2004		LOCAL PATH	
56382,2	MONTANA WAY	SKYE	MCCORMICKS ROAD	MANCHESTER DRIVE	LOCAL ACCESS ROAD	1/07/2004		LOCAL PATH	
930333,1	MONTDAMI WAY	CARRUM DOWNS	MYHAVEN CIRCUIT	MYHAVEN CIRCUIT	LOCAL ACCESS ROAD	31/03/2010	PS611686E PS611685G	LOCAL PATH	
930333,2	MONTDAMI WAY	CARRUM DOWNS	MYHAVEN CIRCUIT	NORTH END	LOCAL ACCESS ROAD	31/03/2010		LOCAL PATH	
23730,1	MONTEREY BOULEVARD	FRANKSTON NORTH	FRANKSTON-DAND HIGHWAY	ROUNDAABOUT (MORETON)	COLLECTOR ROAD	1/07/2004		KEY ACCESS PATH	
23730,2	MONTEREY BOULEVARD	FRANKSTON NORTH	ROUNDAABOUT (MORETON)	ROUNDAABOUT (MORETON)	COLLECTOR ROAD	1/07/2004		KEY ACCESS PATH	
23730,3	MONTEREY BOULEVARD	FRANKSTON NORTH	ROUNDAABOUT (MORETON)	ROUNDAABOUT (FOREST)	COLLECTOR ROAD	1/07/2004		KEY ACCESS PATH	
23730,4	MONTEREY BOULEVARD	FRANKSTON NORTH	ROUNDAABOUT (FOREST)	ROUNDAABOUT (FOREST)	COLLECTOR ROAD	1/07/2004		KEY ACCESS PATH	
23730,5	MONTEREY BOULEVARD	FRANKSTON NORTH	ROUNDAABOUT (FOREST)	JENKENS STREET	COLLECTOR ROAD	1/07/2004		KEY ACCESS PATH	
23730,6	MONTEREY BOULEVARD	FRANKSTON NORTH	JENKENS STREET	ROUNDAABOUT (ROSEMARY)	COLLECTOR ROAD	1/07/2004		KEY ACCESS PATH	
23730,7	MONTEREY BOULEVARD	FRANKSTON NORTH	ROUNDAABOUT (ROSEMARY)	ROUNDAABOUT (ROSEMARY)	COLLECTOR ROAD	1/07/2004		LOCAL PATH	
23730,8	MONTEREY BOULEVARD	FRANKSTON NORTH	ROUNDAABOUT (ROSEMARY)	EXCELSIOR DRIVE	COLLECTOR ROAD	1/07/2004		LOCAL PATH	



Coordinating Road Authority – Frankston City Council									
GIS Key	Road Name	Suburb	From	To	Road Hierarchy Classification	Date of Cessation or Date of Creation	Instrument Plan Ref	Path Hierarchy Classification	Demarcation Agreement
23735,1	MONTEREY LANE	FRANKSTON NORTH	MONTEREY LANE	END OF SEAL	LANEWAY / RIGHT OF WAY	1/07/2004		NO PATH	
56391,1	MONZE DRIVE	LANGWARRIN	NOEL ROAD	SBL H/N 47	LOCAL ACCESS ROAD	1/07/2004		LOCAL PATH	
56391,2	MONZE DRIVE	LANGWARRIN	NORTH END	CENTRE ROAD	LOCAL ACCESS ROAD	1/07/2004		LOCAL PATH	
56396,1	MOODIE COURT	CARRUM DOWNS	CARRUM WOODS DRIVE	COURT END	LOCAL ACCESS ROAD	1/07/2004		LOCAL PATH	
35350,1	MOOLA COURT	FRANKSTON	WILLOW ROAD	COURT END	LOCAL ACCESS ROAD	1/07/2004		NO PATH	
11750,1	MOOMBA AVENUE	SEAFORD	AUSTIN ROAD	BELVEDERE ROAD	LOCAL ACCESS ROAD	1/07/2004		LOCAL PATH	
15620,1	MOONAH STREET	FRANKSTON	MCMAHONS ROAD	NBL H/N 8	LOCAL ACCESS ROAD	1/07/2004		LOCAL PATH	
56414,1	MOORHEN CRESCENT	CARRUM DOWNS	PADDINGTON AVENUE	RICHMOND AVENUE	LOCAL ACCESS ROAD	1/07/2004		LOCAL PATH	
56414,2	MOORHEN CRESCENT	CARRUM DOWNS	RICHMOND AVENUE	PADDINGTON AVENUE	LOCAL ACCESS ROAD	1/07/2004		LOCAL PATH	
82000,1	MOOROODUC SERVICE ROAD	FRANKSTON	MILLARD STREET	SOUTH END	SERVICE ROAD	1/07/2004		LOCAL PATH	
82000,10	MOOROODUC SERVICE ROAD	FRANKSTON SOUTH	BARRIE DALE GROVE	HARROW HILL COURT	SERVICE ROAD	1/07/2004		NO PATH	
82000,11	MOOROODUC SERVICE ROAD	FRANKSTON SOUTH	HARROW HILL COURT	MOOROODUC HIGHWAY	SERVICE ROAD	1/07/2004		LOCAL PATH	
82000,12	MOOROODUC SERVICE ROAD	FRANKSTON SOUTH	SOUTH END	ANGALA COURT	SERVICE ROAD	1/07/2004		LOCAL PATH	
82000,13	MOOROODUC SERVICE ROAD	FRANKSTON SOUTH	ANGALA COURT	ROSEDALE GROVE	SERVICE ROAD	1/07/2004		LOCAL PATH	
82000,14	MOOROODUC SERVICE ROAD	FRANKSTON SOUTH	ROSEDALE GROVE	CAUSUARINA DRIVE	SERVICE ROAD	1/07/2004		LOCAL PATH	
82000,15	MOOROODUC SERVICE ROAD	FRANKSTON SOUTH	CASUARINA DRIVE	ERUTTA PLACE	SERVICE ROAD	1/07/2004		LOCAL PATH	
82000,16	MOOROODUC SERVICE ROAD	FRANKSTON SOUTH	ERUTTA PLACE	SANDERS ROAD	SERVICE ROAD	1/07/2004		KEY ACCESS PATH	
82000,17	MOOROODUC SERVICE ROAD	FRANKSTON SOUTH	SANDERS ROAD	LAWSON AVENUE	SERVICE ROAD	1/07/2004		KEY ACCESS PATH	
82000,18	MOOROODUC SERVICE ROAD	FRANKSTON SOUTH	LAWSON AVENUE	BLAXLAND AVENUE	SERVICE ROAD	1/07/2004		LOCAL PATH	
82000,19	MOOROODUC SERVICE ROAD	FRANKSTON SOUTH	BLAXLAND AVENUE	MOOROODUC HIGHWAY	SERVICE ROAD	1/07/2004		KEY ACCESS PATH	
82000,2	MOOROODUC SERVICE ROAD	FRANKSTON	HEATHERHILL ROAD	MARGATE AVENUE	SERVICE ROAD	1/07/2004		LOCAL PATH	
82000,20	MOOROODUC SERVICE ROAD	FRANKSTON	MOOROODUC HIGHWAY	MURAWA STREET	SERVICE ROAD	1/07/2004		LOCAL PATH	
82000,21	MOOROODUC SERVICE ROAD	FRANKSTON	MURAWA STREET	MACORNA STREET	SERVICE ROAD	1/07/2004		LOCAL PATH	
82000,3	MOOROODUC SERVICE ROAD	FRANKSTON	MARGATE AVENUE	BRUCE ROAD	SERVICE ROAD	1/07/2004		LOCAL PATH	
82000,4	MOOROODUC SERVICE ROAD	FRANKSTON SOUTH	NBL H/N 1 MOUNT ERIN CRESCENT	MOUNT ERIN CRESCENT	SERVICE ROAD	1/07/2004		LOCAL PATH	
82000,5	MOOROODUC SERVICE ROAD	FRANKSTON SOUTH	MOUNT ERIN CRESCENT	ROBINSONS ROAD	SERVICE ROAD	1/07/2004		LOCAL PATH	
82000,6	MOOROODUC SERVICE ROAD	FRANKSTON SOUTH	ADJACENT TO 13 BARMAN COURT	MOOROODUC HIGHWAY	SERVICE ROAD	1/07/2004		NO PATH	
82000,7	MOOROODUC SERVICE ROAD	FRANKSTON SOUTH	HUMPHRIES ROAD	NORTH END	UNSEALED ROAD	1/07/2004		NO PATH	Mornington Peninsula - A103326
82000,8	MOOROODUC SERVICE ROAD	FRANKSTON SOUTH	MOOROODUC HIGHWAY	NORTH END	SERVICE ROAD	1/07/2004		NO PATH	
82000,9	MOOROODUC SERVICE ROAD	FRANKSTON SOUTH	MOOROODUC HIGHWAY	BARRIE DALE GROVE	SERVICE ROAD	1/07/2004		NO PATH	
56417,1	MORECROFT WAY	LANGWARRIN	UNION ROAD	COURT END	LOCAL ACCESS ROAD	1/07/2004		NO PATH	
10600,1	MORESBY AVENUE	SEAFORD	BARDIA AVENUE	SOUTH END	INDUSTRIAL ROAD	1/07/2004		NO PATH	
10600,2	MORESBY AVENUE	SEAFORD	MORESBY AVENUE CONTINUATION	MILNE AVENUE	INDUSTRIAL ROAD	1/07/2004		INDUSTRIAL PATH	
10600,3	MORESBY AVENUE	SEAFORD	MILNE AVENUE	ROUNDAABOUT (KIRKWOOD)	INDUSTRIAL ROAD	1/07/2004		INDUSTRIAL PATH	
10600,4	MORESBY AVENUE	SEAFORD	ROUNDAABOUT (KIRKWOOD)	ROUNDAABOUT (KIRKWOOD)	LOCAL ACCESS ROAD	1/07/2004		LOCAL PATH	
10600,5	MORESBY AVENUE	SEAFORD	ROUNDAABOUT (KIRKWOOD)	ROUNDAABOUT (FORTESCUE)	LOCAL ACCESS ROAD	1/07/2004		LOCAL PATH	
10600,6	MORESBY AVENUE	SEAFORD	ROUNDAABOUT (FORTESCUE)	ROUNDAABOUT (KANANOOK)	LOCAL ACCESS ROAD	1/07/2004		LOCAL PATH	
10600,7	MORESBY AVENUE	SEAFORD	ROUNDAABOUT (KANANOOK)	WEST END	LOCAL ACCESS ROAD	1/07/2004		LOCAL PATH	
23750,1	MORETON STREET	FRANKSTON NORTH	EXCELSIOR DRIVE	LAURINA CRESCENT	LOCAL ACCESS ROAD	1/07/2004		KEY ACCESS PATH	
23750,2	MORETON STREET	FRANKSTON NORTH	LAURINA CRESCENT	LINDSAY STREET	LOCAL ACCESS ROAD	1/07/2004		LOCAL PATH	
23750,3	MORETON STREET	FRANKSTON NORTH	LINDSDAY STREET	MONTEREY BOULEVARD	LOCAL ACCESS ROAD	1/07/2004		LOCAL PATH	

Coordinating Road Authority – Frankston City Council									
GIS Key	Road Name	Suburb	From	To	Road Hierarchy Classification	Date of Cessation or Date of Creation	Instrument Plan Ref	Path Hierarchy Classification	Demarcation Agreement
24610,1	MORLEY COURT	FRANKSTON	GRETANA CRESCENT	COURT END	LOCAL ACCESS ROAD	1/07/2004		LOCAL PATH	
32320,1	MORRIS COURT	FRANKSTON	GLENELG AVENUE	COURT END	LOCAL ACCESS ROAD	1/07/2004		LOCAL PATH	
31360,1	MOUNT ERIN CRESCENT	FRANKSTON SOUTH	MOOROODUC SERVICE ROAD	POLLY KELLY PLACE	LOCAL ACCESS ROAD	1/07/2004		LOCAL PATH	
31360,2	MOUNT ERIN CRESCENT	FRANKSTON SOUTH	POLLY KELLY PLACE	MOOROODUC HIGHWAY	LOCAL ACCESS ROAD	1/07/2004		LOCAL PATH	
30570,1	MOUNT VIEW COURT	FRANKSTON	WILLIAMS STREET	COURT END	LOCAL ACCESS ROAD	1/07/2004		LOCAL PATH	
41260,1	MOUNTAIN AVENUE	FRANKSTON SOUTH	MOOROODUC HIGHWAY	ROUNDAABOUT (BALMARA)	MAJOR ROAD	1/07/2004		NO PATH	
41260,2	MOUNTAIN AVENUE	FRANKSTON SOUTH	ROUNDAABOUT (BALMARA)	ROUNDAABOUT (BALMARA)	MAJOR ROAD	1/07/2004		NO PATH	
41260,3	MOUNTAIN AVENUE	FRANKSTON SOUTH	ROUNDAABOUT (BALMARA)	633M FROM MOOROODUC HWY	MAJOR ROAD	1/07/2004		NO PATH	
41260,4	MOUNTAIN AVENUE	FRANKSTON SOUTH	633M FROM MOOROODUC HWY	933M FROM MOOROODUC HWY	MAJOR ROAD	1/07/2004		NO PATH	
41260,5	MOUNTAIN AVENUE	FRANKSTON SOUTH	933M FROM MOOROODUC HWY	ROSEDALE GROVE	MAJOR ROAD	1/07/2004		NO PATH	Mornington Peninsula - A103326
11850,1	MOUNTAIN VIEW CRESCENT	SEAFORD	FRANKSTON-DANDENONG ROAD	CENTENARY STREET	LOCAL ACCESS ROAD	1/07/2004		LOCAL PATH	
11855,1	MOUNTAIN VIEW LANE	SEAFORD	TI-TREE CRESCENT	MOUNTAIN VIEW CRES	LANEWAY / RIGHT OF WAY	1/07/2004		NO PATH	
56444,1	MOWBRAY COURT	CARRUM DOWNS	EARNSHAW DRIVE	COURT END	LOCAL ACCESS ROAD	1/07/2004		NO PATH	
56456,1	MUDLARK COURT	CARRUM DOWNS	WHIPBIRD DRIVE	COURT END	LOCAL ACCESS ROAD	1/07/2004		LOCAL PATH	
40110,1	MUIR STREET	FRANKSTON	KARS STREET	CLIFF ROAD	LOCAL ACCESS ROAD	1/07/2004		LOCAL PATH	
23210,1	MUIRFIELD COURT	FRANKSTON	FRANK STREET	COURT END	LOCAL ACCESS ROAD	1/07/2004		LOCAL PATH	
23920,1	MULBERRY CRESCENT	FRANKSTON NORTH	EXCELSIOR DRIVE	EXCELSIOR DRIVE	LOCAL ACCESS ROAD	1/07/2004		LOCAL PATH	
98841,1	MULGA PLACE	CARRUM DOWNS	BANJO BOULEVARD	HAMMER HEAD	LOCAL ACCESS ROAD	1/07/2004		LOCAL PATH	
98841,2	MULGA PLACE	CARRUM DOWNS	HAMMER HEAD WEST	HAMMER HEAD EAST	LOCAL ACCESS ROAD	1/07/2004		LOCAL PATH	
40810,1	MULGRA STREET	FRANKSTON SOUTH	EUMERALLA COURT	COURT END	LOCAL ACCESS ROAD	1/07/2004		NO PATH	
56480,1	MUNDAY COURT	SKYE	MCCORMICKS ROAD	COURT END	LOCAL ACCESS ROAD	1/07/2004		LOCAL PATH	
30900,1	MUNICA COURT	FRANKSTON	MINCHA STREET	COURT END	LOCAL ACCESS ROAD	1/07/2004		LOCAL PATH	
30920,1	MURAWA STREET	FRANKSTON	FOOT STREET	MOOROODUC HIGHWAY	LOCAL ACCESS ROAD	1/07/2004		LOCAL PATH	
31201,1	MURNDAL COURT	FRANKSTON SOUTH	CASUARINA DRIVE	COURT END	LOCAL ACCESS ROAD	1/07/2004		LOCAL PATH	
35460,1	MURRAY CLOSE	FRANKSTON	FERNDALE DRIVE	COURT END	LOCAL ACCESS ROAD	1/07/2004		NO PATH	
23150,1	MUSSELBURGH COURT	FRANKSTON	DRYSDALE AVENUE	COURT END	LOCAL ACCESS ROAD	1/07/2004		LOCAL PATH	
42380,1	MYALL PLACE	FRANKSTON SOUTH	JAMBOREE AVENUE	COURT END	LOCAL ACCESS ROAD	1/07/2004		NO PATH	
99599,1	MYER COURT	CARRUM DOWNS	LATS AVENUE	End	LOCAL ACCESS ROAD	7/07/2017	PS726467B	LOCAL PATH	
930318,1	MYHAVEN CIRCUIT	CARRUM DOWNS	HERBERT ROAD	OMEGA STREET	LOCAL ACCESS ROAD	9/12/2008	PS611686E PS521192H	LOCAL PATH	
930318,2	MYHAVEN CIRCUIT	CARRUM DOWNS	OMEGA STREET	MONTDAMI WAY	LOCAL ACCESS ROAD	31/03/2010	PS611686E PS611685G	LOCAL PATH	
56510,1	MYNA COURT	CARRUM DOWNS	PADDINGTON AVENUE	COURT END	LOCAL ACCESS ROAD	1/07/2004		NO PATH	
10790,1	MYRA STREET	SEAFORD	RAILWAY PARADE	EAST END	LOCAL ACCESS ROAD	1/07/2004		NO PATH	
35280,1	MYRTLE COURT	FRANKSTON	LIPTON DRIVE	COURT END	LOCAL ACCESS ROAD	1/07/2004		LOCAL PATH	
56516,1	MYRTLE STREET	LANGWARRIN	BEECH STREET	LARCH STREET	LOCAL ACCESS ROAD	1/07/2004		NO PATH	
56516,2	MYRTLE STREET	LANGWARRIN	LARCH STREET	COURT END	LOCAL ACCESS ROAD	1/07/2004		NO PATH	
56516,3	MYRTLE STREET	LANGWARRIN	SOUTH END	ALDER STREET	LOCAL ACCESS ROAD	1/07/2004		NO PATH	
56516,4	MYRTLE STREET	LANGWARRIN	ALDER STREET	NORTH DEAD END	LOCAL ACCESS ROAD	1/07/2004		NO PATH	
11250,1	NABILLA AVENUE	SEAFORD	ATTUNGA CRESCENT	ROUNDAABOUT (COLLIBAR)	LOCAL ACCESS ROAD	1/07/2004		LOCAL PATH	
11250,2	NABILLA AVENUE	SEAFORD	ROUNDAABOUT (COOLIBAR)	CLOVELLY PARADE	LOCAL ACCESS ROAD	1/07/2004		LOCAL PATH	
930382,1	NADA WAY	CARRUM DOWNS	DEXTER MEWS	GRNJA WAY	LOCAL ACCESS ROAD	14/04/2013	PS600249Q	LOCAL PATH	
35440,1	NAOMI COURT	FRANKSTON	FERNDALE DRIVE	COURT END	LOCAL ACCESS ROAD	1/07/2004		NO PATH	

Coordinating Road Authority – Frankston City Council									
GIS Key	Road Name	Suburb	From	To	Road Hierarchy Classification	Date of Cessation or Date of Creation	Instrument Plan Ref	Path Hierarchy Classification	Demarcation Agreement
25190,1	NAPIER COURT	FRANKSTON	WOLSLEY AVENUE	COURT END	LOCAL ACCESS ROAD	1/07/2004		LOCAL PATH	
15190,1	NARA PLACE	CARRUM DOWNS	RICHMOND AVENUE	WEST END	LOCAL ACCESS ROAD	1/07/2004		LOCAL PATH	
35150,1	NARAMBI CRESCENT	FRANKSTON	LIPTON DRIVE	BUNARONG DRIVE	LOCAL ACCESS ROAD	1/07/2004		LOCAL PATH	
25400,1	NARANGA CRESCENT	FRANKSTON	KARINGAL DRIVE	KARINGAL DRIVE	LOCAL ACCESS ROAD	1/07/2004		KEY ACCESS PATH	
31030,1	NAREEN COURT	FRANKSTON SOUTH	SYCAMORE ROAD	COURT END	LOCAL ACCESS ROAD	1/07/2004		NO PATH	
93967,1	NARELLE COURT	SKYE	CHARDONNAY DRIVE	COURT END	LOCAL ACCESS ROAD	15/11/2004	PS501279H	LOCAL PATH	
21250,1	NAROO PLACE	FRANKSTON	WARRAWEE CIRCUIT	COURT END	LOCAL ACCESS ROAD	1/07/2004		NO PATH	
56558,1	NATALIE COURT	LANGWARRIN	TRIMBLE DRIVE	COURT END	LOCAL ACCESS ROAD	1/07/2004		LOCAL PATH	
56576,1	NATINA COURT	LANGWARRIN	BERGMAN ROAD	COURT END	LOCAL ACCESS ROAD	1/07/2004		NO PATH	
98809,1	NATISONE PLACE	SKYE	BALINGA DRIVE	COURT END	LOCAL ACCESS ROAD	19/11/2004	PS509030F PS516570F	LOCAL PATH	
98809,2	NATISONE PLACE	SKYE	NATISONE PLACE	NORTH END	LOCAL ACCESS ROAD	14/09/2004	PS516570F	LOCAL PATH	
34240,1	NAVARRE STREET	FRANKSTON	HEATHERHILL ROAD	FRANCISCAN AVENUE	LOCAL ACCESS ROAD	1/07/2004		LOCAL PATH	
40250,1	NEIL STREET	FRANKSTON SOUTH	KARS STREET	FENTON CRESCENT	LOCAL ACCESS ROAD	1/07/2004		NO PATH	
99999,18	NEPEAN LANE	FRANKSTON	PROPERTY BOUNDARY of NEPEAN HIGHWAY	PROPERTY BOUNDARY of CLIFF ROAD		1/07/2004		LOCAL PATH	
83001,1	NEPEAN SERVICE ROAD	FRANKSTON SOUTH	FLEETWOOD CRESCENT	ITHACA ROAD	SERVICE ROAD	1/07/2004		LOCAL PATH	
83001,2	NEPEAN SERVICE ROAD	FRANKSTON SOUTH	NEPEAN HIGHWAY	HUMPHRIES ROAD	SERVICE ROAD	1/07/2004		NO PATH	
83001,3	NEPEAN SERVICE ROAD	FRANKSTON SOUTH	NEPEAN HIGHWAY-SBL H/N 612	NEPEAN HIGHWAY	SERVICE ROAD	1/07/2004		KEY ACCESS PATH	
83001,4	NEPEAN SERVICE ROAD	FRANKSTON	NEPEAN HIGHWAY	KANANOOK BOULEVARD	SERVICE ROAD	1/07/2004		KEY CAA PATH	
25320,1	NESBIT COURT	FRANKSTON	PEMBROKE AVENUE	COURT END	LOCAL ACCESS ROAD	1/07/2004		LOCAL PATH	
11190,1	NETHERALL STREET	SEAFORD	IRELAND STREET	ARMSTRONG ROAD	LOCAL ACCESS ROAD	1/07/2004		LOCAL PATH	
22290,1	NETHERBRAE ROAD	FRANKSTON	KAREELA ROAD	COURT END	LOCAL ACCESS ROAD	1/07/2004		LOCAL PATH	
32410,1	NETHERPLACE DRIVE	FRANKSTON	GOLF LINKS ROAD	COURT END	LOCAL ACCESS ROAD	1/07/2004		LOCAL PATH	
930288,1	NETWORK DRIVE	CARRUM DOWNS	ROUNDAABOUT (INDUSTRY)	ACCESS WAY	INDUSTRIAL ROAD	8/11/2007	PS544095B PS544096Y	INDUSTRIAL PATH	
11320,1	NEVILLE AVENUE	SEAFORD	SERVICE ROAD	NORTH WEST END	LOCAL ACCESS ROAD	1/07/2004		LOCAL PATH	
10410,1	NEW STREET	FRANKSTON	OVERTON ROAD	ROSELLA STREET	INDUSTRIAL ROAD	1/07/2004		INDUSTRIAL PATH	
10410,2	NEW STREET	FRANKSTON	ROSELLA STREET	TOOYAL STREET	INDUSTRIAL ROAD	1/07/2004		INDUSTRIAL PATH	
56612,1	NEWBURY COURT	CARRUM DOWNS	EARNSHAW DRIVE	COURT END	LOCAL ACCESS ROAD	1/07/2004		NO PATH	
56618,1	NEWTON AVENUE	LANGWARRIN SOUTH	WARRANTYTE ROAD	SBL H/N 40	UNSEALED ROAD	1/07/2004		NO PATH	
56618,2	NEWTON AVENUE	LANGWARRIN SOUTH	SBL H/N 40	NBL H/N 60	UNSEALED ROAD	1/07/2004		NO PATH	
56618,3	NEWTON AVENUE	LANGWARRIN SOUTH	NBL H/N 60	WEEROONA ROAD	UNSEALED ROAD	1/07/2004		NO PATH	
11185,1	NEWTON LANE	SEAFORD	NEWTON STREET	EAST END	LANEWAY / RIGHT OF WAY	1/07/2004		NO PATH	
11180,1	NEWTON STREET	SEAFORD	ARMSTRONGS ROAD	NBL NO 29	LOCAL ACCESS ROAD	1/07/2004		KEY ACCESS PATH	
98931,1	NIA COURT	CARRUM DOWNS	JACANA DRIVE	COURT END	LOCAL ACCESS ROAD	1/07/2004		LOCAL PATH	
70063,1	NICHOLAS COURT	CARRUM DOWNS	RUNDLE DRIVE	COURT END	LOCAL ACCESS ROAD	1/07/2004		NO PATH	
10030,1	NICHOLSON STREET	SEAFORD	NEPEAN HIGHWAY	OZONE AVENUE	UNSEALED ROAD	1/07/2004		NO PATH	
14122,1	NICKSON COURT	SEAFORD	RYAN STREET	COURT END	LOCAL ACCESS ROAD	1/07/2004		NO PATH	
56633,1	NICOLE COURT	SKYE	ARLENE DRIVE	COURT END	LOCAL ACCESS ROAD	1/07/2004		NO PATH	
56636,1	NIKE COURT	CARRUM DOWNS	JULIANA DRIVE	COURT END	LOCAL ACCESS ROAD	1/07/2004		NO PATH	
34530,1	NIKI COURT	FRANKSTON	SEAQUESTA COURT	COURT END	LOCAL ACCESS ROAD	1/07/2004		NO PATH	
22150,1	NILMA COURT	FRANKSTON	PAISLEY DRIVE	COURT END	LOCAL ACCESS ROAD	1/07/2004		LOCAL PATH	
98821,1	NIMMAN MEWS	SKYE	MCGOWAN DRIVE	CHANGE OF SEAL	LOCAL ACCESS ROAD	16/07/2004	PS506719D	NO PATH	

Coordinating Road Authority – Frankston City Council									
GIS Key	Road Name	Suburb	From	To	Road Hierarchy Classification	Date of Cessation or Date of Creation	Instrument Plan Ref	Path Hierarchy Classification	Demarcation Agreement
98821,2	NIMMAN MEWS	SKYE	CHANGE OF SEAL	EBL H/N 4	LOCAL ACCESS ROAD	16/07/2004	PS506719D	NO PATH	
56642,1	NIRVANA CLOSE	LANGWARRIN SOUTH	ROBINSONS ROAD	500M FROM ROBINSONS ROAD	LOCAL ACCESS ROAD	30/08/2006		NO PATH	
56642,2	NIRVANA CLOSE	LANGWARRIN SOUTH	500M FROM ROBINSONS ROAD	COURT END	LOCAL ACCESS ROAD	30/08/2006		NO PATH	
34556,1	NIRVANA COURT	FRANKSTON	AQUARIUS DRIVE	COURT END	LOCAL ACCESS ROAD	1/07/2004		NO PATH	
23700,1	NODDING AVENUE	FRANKSTON NORTH	MONTEREY BOULEVARD	LAMBERT STREET	LOCAL ACCESS ROAD	1/07/2004		LOCAL PATH	
23700,2	NODDING AVENUE	FRANKSTON NORTH	LAMBERT STREET	MORETON AVENUE	LOCAL ACCESS ROAD	1/07/2004		LOCAL PATH	
56675,1	NOEL ROAD	LANGWARRIN	NORTH GATEWAY	JARMAN DRIVE	LOCAL ACCESS ROAD	1/07/2004		LOCAL PATH	
30135,1	NOLAN LANE	FRANKSTON	NOLAN STREET	EAST END	LANEWAY / RIGHT OF WAY	1/07/2004		NO PATH	
30130,1	NOLAN STREET	FRANKSTON	ESPLANADE	KARS STREET	LOCAL ACCESS ROAD	1/07/2004		LOCAL PATH	
30130,2	NOLAN STREET	FRANKSTON	KARS STREET	SPRING STREET	LOCAL ACCESS ROAD	1/07/2004		LOCAL PATH	
30130,3	NOLAN STREET	FRANKSTON	SPRING STREET	EBL NO 68-70	LOCAL ACCESS ROAD	1/07/2004		NO PATH	
98970,1	NORBERT PLACE	LANGWARRIN	TRENTHAM WAY	COURT END	LOCAL ACCESS ROAD	1/07/2004		LOCAL PATH	
23620,1	NORFOLK CRESCENT	FRANKSTON NORTH	RADIATA STREET	CHILE STREET	LOCAL ACCESS ROAD	1/07/2004		LOCAL PATH	
23620,2	NORFOLK CRESCENT	FRANKSTON NORTH	CHILE STREET	RADIATA STREET	LOCAL ACCESS ROAD	1/07/2004		LOCAL PATH	
40490,1	NORMAN AVENUE	FRANKSTON SOUTH	MCCOMB BOULEVARD	BOWES STREET	LOCAL ACCESS ROAD	1/07/2004		LOCAL PATH	
40490,2	NORMAN AVENUE	FRANKSTON SOUTH	BOWES STREET	FLEETWOOD CRESCENT	LOCAL ACCESS ROAD	1/07/2004		LOCAL PATH	
40490,3	NORMAN AVENUE	FRANKSTON SOUTH	FLEETWOOD CRESCENT	BRIGHTON STREET	LOCAL ACCESS ROAD	1/07/2004		KEY ACCESS PATH	
56702,1	NORTH ROAD	LANGWARRIN	MCCLELLAND DRIVE	500M FROM MCCLELAND DRIVE	MAJOR ROAD	1/07/2004		LOCAL PATH	
56702,10	NORTH ROAD	LANGWARRIN	3071M FROM MCCLELAND DRIVE	CENTRE ROAD	MAJOR ROAD	1/07/2004		NO PATH	
56702,11	NORTH ROAD	LANGWARRIN	CENTRE ROAD	LEISURELAND DRIVE	MAJOR ROAD	1/07/2004		NO PATH	
56702,12	NORTH ROAD	LANGWARRIN	LEISURELAND DRIVE	LEISURELAND DRIVE	MAJOR ROAD	1/07/2004		NO PATH	
56702,13	NORTH ROAD	LANGWARRIN	LEISURELAND DRIVE	4360M FROM MCCLELAND DRIVE	MAJOR ROAD	1/07/2004		NO PATH	
56702,14	NORTH ROAD	LANGWARRIN	4360M FROM MCCLELAND DRIVE	DANDENONG-HASTINGS ROAD	MAJOR ROAD	1/07/2004		NO PATH	
56702,2	NORTH ROAD	LANGWARRIN	500M FROM MCCLELAND DRIVE	SPRING HILL ROAD	MAJOR ROAD	1/07/2004		NO PATH	
56702,3	NORTH ROAD	LANGWARRIN	SPRING HILL ROAD	ALDRSHOT ROAD	MAJOR ROAD	1/07/2004		LOCAL PATH	
56702,4	NORTH ROAD	LANGWARRIN	ALDRSHOT ROAD	ROUNDAABOUT (TRENTHAM)	MAJOR ROAD	1/07/2004		LOCAL PATH	
56702,5	NORTH ROAD	LANGWARRIN	ROUNDAABOUT (TRENTHAM)	ROUNDAABOUT (TRENTHAM)	MAJOR ROAD	1/07/2004		LOCAL PATH	
56702,6	NORTH ROAD	LANGWARRIN	ROUNDAABOUT (TRENTHAM)	WARRANTDYTE ROAD	MAJOR ROAD	1/07/2004		KEY ACCESS PATH	
56702,7	NORTH ROAD	LANGWARRIN	WARRANTDYTE ROAD	KURANDA STREET	MAJOR ROAD	1/07/2004		LOCAL PATH	
56702,8	NORTH ROAD	LANGWARRIN	KURANDA STREET	2708M FROM MCCLELAND DRIVE	MAJOR ROAD	1/07/2004		LOCAL PATH	
56702,9	NORTH ROAD	LANGWARRIN	2708M FROM MCCLELAND DRIVE	3071M FROM MCCLELAND DRIVE	MAJOR ROAD	1/07/2004		LOCAL PATH	
930228,1	NORTH SERVICE ROAD	LANGWARRIN	EAST END	TRIMBLE DRIVE	SERVICE ROAD	1/07/2004		LOCAL PATH	
930228,2	NORTH SERVICE ROAD	LANGWARRIN	TRIMBLE DRIVE	WEST END	SERVICE ROAD	1/07/2004		LOCAL PATH	
98966,1	NORTHA COURT	LANGWARRIN	NORWARREN WAY	COURT END	LOCAL ACCESS ROAD	1/07/2004		NO PATH	
11150,1	NORTHCOTE STREET	SEAFORD	HALLIFAX STREET	EAST END	LOCAL ACCESS ROAD	1/07/2004		LOCAL PATH	
56721,1	NORTHGATEWAY	LANGWARRIN	CRANBOURNE ROAD	PANARAMIC DRIVE	COLLECTOR ROAD	1/07/2004		LOCAL PATH	
56721,2	NORTHGATEWAY	LANGWARRIN	PANARAMIC DRIVE	BURGESS DRIVE	COLLECTOR ROAD	1/07/2004		LOCAL PATH	
56721,3	NORTHGATEWAY	LANGWARRIN	BURGESS DRIVE	BURGESS DRIVE	COLLECTOR ROAD	1/07/2004		KEY ACCESS PATH	
56721,4	NORTHGATEWAY	LANGWARRIN	BURGESS DRIVE	THE CLOSE	COLLECTOR ROAD	1/07/2004		KEY ACCESS PATH	
56721,5	NORTHGATEWAY	LANGWARRIN	THE CLOSE	ROUNDAABOUT (SOUTHGATEWAY)	COLLECTOR ROAD	1/07/2004		KEY ACCESS PATH	
99600,1	NORTHUMBERLAND COURT	CARRUM DOWNS	LATS AVENUE	End	LOCAL ACCESS ROAD	7/07/2017	PS726467B	LOCAL PATH	

Coordinating Road Authority – Frankston City Council									
GIS Key	Road Name	Suburb	From	To	Road Hierarchy Classification	Date of Cessation or Date of Creation	Instrument Plan Ref	Path Hierarchy Classification	Demarcation Agreement
56726,1	NORTON CLOSE	CARRUM DOWNS	LUSCOMBE AVENUE	COURT END	LOCAL ACCESS ROAD	1/07/2004		LOCAL PATH	
98967,1	NORVAL PLACE	LANGWARRIN	NORWARREN WAY	COURT END	LOCAL ACCESS ROAD	1/07/2004		NO PATH	
98969,1	NORWARRAN WAY	LANGWARRIN	WARRANTYTE ROAD	COURT END	LOCAL ACCESS ROAD	1/07/2004		LOCAL PATH	
34810,1	NOTT AVENUE	FRANKSTON	DELL ROAD	COURT END	LOCAL ACCESS ROAD	1/07/2004		NO PATH	
22490,1	NOWA COURT	FRANKSTON	BENANEE DRIVE	COURT END	LOCAL ACCESS ROAD	1/07/2004		LOCAL PATH	
24430,1	NUKARA COURT	FRANKSTON	KASHMIR CRESCENT	COURT END	LOCAL ACCESS ROAD	1/07/2004		LOCAL PATH	
35320,1	NURLA COURT	FRANKSTON	LIPTON DRIVE	COURT END	LOCAL ACCESS ROAD	1/07/2004		NO PATH	
35010,1	NURSERY AVENUE	FRANKSTON	CRANBOURNE ROAD	CRAIG STREET	LOCAL ACCESS ROAD	1/07/2004		LOCAL PATH	
35010,2	NURSERY AVENUE	FRANKSTON	CRAIG STREET	EBL H/N 61	LOCAL ACCESS ROAD	1/07/2004		LOCAL PATH	
35010,3	NURSERY AVENUE	FRANKSTON	WEST END	LEE STREET	LOCAL ACCESS ROAD	1/07/2004		LOCAL PATH	
25470,1	NYORA CLOSE	FRANKSTON	SASSAFRAS DRIVE	COURT END	LOCAL ACCESS ROAD	1/07/2004		LOCAL PATH	
56774,1	OAK GROVE	LANGWARRIN	MAPLE STREET	LARCH STREET	LOCAL ACCESS ROAD	1/07/2004		NO PATH	
56786,1	OAKES PLACE	CARRUM DOWNS	ALLIED DRIVE	COURT END	LOCAL ACCESS ROAD	1/07/2004		NO PATH	
30870,1	OAKFIELD COURT	FRANKSTON SOUTH	TOWERHILL ROAD	COURT END	LOCAL ACCESS ROAD	1/07/2004		NO PATH	
23060,1	OAKHURST COURT	FRANKSTON	GRIMWADE CRESCENT	COURT END	LOCAL ACCESS ROAD	1/07/2004		LOCAL PATH	
22920,1	OAKLANDS CRESCENT	FRANKSTON	BARCLAY AVENUE	LEITH COURT	LOCAL ACCESS ROAD	1/07/2004		LOCAL PATH	
22920,2	OAKLANDS CRESCENT	FRANKSTON	LEITH COURT	CLIVEDEN AVENUE	LOCAL ACCESS ROAD	1/07/2004		LOCAL PATH	
56810,1	OAKWOOD DRIVE	CARRUM DOWNS	HILLVIEW DRIVE	PINEWOOD DRIVE	LOCAL ACCESS ROAD	1/07/2004		LOCAL PATH	
20320,1	OATES STREET	FRANKSTON	OLIVE GROVE	TAFE	KEY CENTRAL ACTIVITIES AREA ROAD	1/07/2004		KEY CAA PATH	
30540,1	OBAN STREET	FRANKSTON	ARGYLE STREET	COURT END	LOCAL ACCESS ROAD	1/07/2004		LOCAL PATH	
56812,1	OBERON DRIVE	CARRUM DOWNS	HERBERT ROAD	EBL H/N 46	LOCAL ACCESS ROAD	1/07/2004		LOCAL PATH	
56812,2	OBERON DRIVE	CARRUM DOWNS	EBL H/N 46	HERBERT ROAD	LOCAL ACCESS ROAD	1/07/2004		LOCAL PATH	
31366,1	OCTAVIUS CLOSE	FRANKSTON SOUTH	MOUNT ERIN CRESCENT	COURT END	LOCAL ACCESS ROAD	1/07/2004		NO PATH	
15130,1	ODELL PLACE	CARRUM DOWNS	PADDINGTON AVENUE	WEST END	LOCAL ACCESS ROAD	1/07/2004		NO PATH	
10300,1	OGRADY AVENUE	FRANKSTON	NEPEAN HIGHWAY	DANDENONG ROAD W	LOCAL ACCESS ROAD	1/07/2004		LOCAL PATH	
56762,1	O'GRADYS ROAD	CARRUM DOWNS	DANDENONG FRANKSTON ROAD	JACANA DRIVE	COLLECTOR ROAD	1/07/2004		LOCAL PATH	
56762,2	O'GRADYS ROAD	CARRUM DOWNS	JACANA DRIVE	SZER WAY	COLLECTOR ROAD	1/07/2004		LOCAL PATH	
56762,3	O'GRADYS ROAD	CARRUM DOWNS	SZER WAY	CASSOWARY CLOSE	COLLECTOR ROAD	1/07/2004		LOCAL PATH	
56762,4	O'GRADYS ROAD	CARRUM DOWNS	CASSOWARY CLOSE	ROUNABOUT (LYREBIRD DRIVE)	COLLECTOR ROAD	1/07/2004		LOCAL PATH	
930185,1	OLD WELLS ROAD	SEAFORD	GREAVES COURT	BENNETT COURT	LOCAL ACCESS ROAD	1/07/2004		PRIMARY SHARED PATH	
930185,2	OLD WELLS ROAD	SEAFORD	BENNETT COURT	SERJEANT COURT	LOCAL ACCESS ROAD	1/07/2004		NO PATH	
930185,3	OLD WELLS ROAD	SEAFORD	SERJEANT COURT	WEDGE COURT	LOCAL ACCESS ROAD	1/07/2004		NO PATH	
930185,4	OLD WELLS ROAD	SEAFORD	WEDGE COURT	1257M FROM GREAVES COURT	LOCAL ACCESS ROAD	1/07/2004		NO PATH	
930185,5	OLD WELLS ROAD	SEAFORD	1257M FROM GREAVES COURT	1757M FROM GREAVES COURT	LOCAL ACCESS ROAD	1/07/2004		NO PATH	
930185,6	OLD WELLS ROAD	SEAFORD	1757M FROM GREAVES COURT	BOUNDARY BRIDGE	LOCAL ACCESS ROAD	1/07/2004		PRIMARY SHARED PATH	
930265,1	OLEANDER COURT	SKYE	ORIANA COURT	COURT END	LOCAL ACCESS ROAD	1/07/2004		NO PATH	
56828,1	OLEARIA CRESCENT	LANGWARRIN	NORTH GATEWAY	NORTH GATEWAY	LOCAL ACCESS ROAD	1/07/2004		LOCAL PATH	
25500,1	OLEOSA COURT	FRANKSTON	LUCERNE CRESCENT	COURT END	LOCAL ACCESS ROAD	1/07/2004		LOCAL PATH	
35570,1	OLINDA PLACE	FRANKSTON	BANGOR DRIVE	COURT END	LOCAL ACCESS ROAD	1/07/2004		NO PATH	
14182,1	OLIPHANT WAY	SEAFORD	RUTHERFORAD ROAD	NBL NO 27	INDUSTRIAL ROAD	1/07/2004		INDUSTRIAL PATH	
20340,1	OLIVE GROVE	FRANKSTON	CRANBOURNE ROAD	OATES STREET	KEY CENTRAL ACTIVITIES AREA ROAD	1/07/2004		KEY CAA PATH	



Coordinating Road Authority – Frankston City Council									
GIS Key	Road Name	Suburb	From	To	Road Hierarchy Classification	Date of Cessation or Date of Creation	Instrument Plan Ref	Path Hierarchy Classification	Demarcation Agreement
930345,1	OLIVE ROSE GROVE	LANGWARRIN	UNION ROAD	NORTH END	LOCAL ACCESS ROAD	12/09/2011	PS627056B	LOCAL PATH	
930313,1	OLIVIA COURT	CARRUM DOWNS	JACARANDA DRIVE	EBL H/N 5	LOCAL ACCESS ROAD	1/07/2004		LOCAL PATH	
930314,1	OLSEN LANE	FRANKSTON	OLSEN STREET	EAST END	LANEWAY / RIGHT OF WAY	1/07/2004		NO PATH	
10235,1	OLSEN STREET	FRANKSTON	BEACH STREET	ROSSMITH STREET	KEY CENTRAL ACTIVITIES AREA ROAD	1/07/2004		KEY CAA PATH	
35030,1	OLYMPIC AVENUE	FRANKSTON	HILLCREST ROAD	NURSERY AVENUE	LOCAL ACCESS ROAD	1/07/2004		LOCAL PATH	
22255,1	OMAROO LANE	FRANKSTON	KAREELA ROAD	OMAROO ROAD	LANEWAY / RIGHT OF WAY	1/07/2004		LOCAL PATH	
22250,1	OMAROO ROAD	FRANKSTON	ROUNDAABOUT (CORAL)	COURT END	LOCAL ACCESS ROAD	1/07/2004		KEY ACCESS PATH	
930334,1	OMEGA STREET	CARRUM DOWNS	MYHAVEN CIRCUIT	MYHAVEN CIRCUIT	LOCAL ACCESS ROAD	31/03/2010	PS611686E PS611685G	LOCAL PATH	
34510,1	ONDEAN COURT	FRANKSTON	WITTERNBURG AVENUE	COURT END	LOCAL ACCESS ROAD	1/07/2004		NO PATH	
21184,1	ONKARA STREET	FRANKSTON	SKYE ROAD	TANTANI STREET	LOCAL ACCESS ROAD	1/07/2004		LOCAL PATH	
56846,1	OPAL COURT	SKYE	HERITAGE DRIVE	OPAL	LOCAL ACCESS ROAD	1/07/2004		NO PATH	
56846,2	OPAL COURT	SKYE	WEST END	EAST END	LOCAL ACCESS ROAD	1/07/2004		NO PATH	
56854,1	ORAMA AVENUE	CARRUM DOWNS	WEDGE ROAD	ROUNDAABOUT (RUNDLE)	LOCAL ACCESS ROAD	1/07/2004		LOCAL PATH	
56854,2	ORAMA AVENUE	CARRUM DOWNS	ROUNDAABOUT (RUNDLE)	ROUNDAABOUT (RUNDLE)	LOCAL ACCESS ROAD	1/07/2004		LOCAL PATH	
56854,3	ORAMA AVENUE	CARRUM DOWNS	ROUNDAABOUT (RUNDLE)	ALLUVIAN WAY	LOCAL ACCESS ROAD	1/07/2004		LOCAL PATH	
22470,1	ORANA COURT	FRANKSTON	BANYAN DRIVE	COURT END	LOCAL ACCESS ROAD	1/07/2004		LOCAL PATH	
40390,1	ORCHARD GROVE	FRANKSTON SOUTH	NEPEAN HIGHWAY	COURT END	LOCAL ACCESS ROAD	1/07/2004		NO PATH	
40395,1	ORCHARD LANE	FRANKSTON SOUTH	GRANGE ROAD	ORCHARD GROVE	LANEWAY / RIGHT OF WAY	1/07/2004		NO PATH	
32419,1	OREGON CLOSE	FRANKSTON SOUTH	WOODSIDE AVENUE	COURT END	LOCAL ACCESS ROAD	1/07/2004		NO PATH	
930285,1	ORIANA GROVE	SKYE	LIGHTWOOD STREET	SOUTH END	LOCAL ACCESS ROAD	1/07/2004		LOCAL PATH	
56864,1	ORIOLE COURT	CARRUM DOWNS	CURRAWONG DRIVE	COURT END	LOCAL ACCESS ROAD	1/07/2004		NO PATH	
10200,1	ORRONG AVENUE	FRANKSTON	WEST END	WEST SEAL	UNSEALED ROAD	1/07/2004		LOCAL PATH	
10200,2	ORRONG AVENUE	FRANKSTON	WEST SEAL	EAST SEAL	LOCAL ACCESS ROAD	1/07/2004		LOCAL PATH	
10200,3	ORRONG AVENUE	FRANKSTON	EAST SEAL	EAST END	UNSEALED ROAD	1/07/2004		NO PATH	
56894,1	ORSETT COURT	CARRUM DOWNS	CARRINGTON WAY	COURT END	LOCAL ACCESS ROAD	1/07/2004		LOCAL PATH	
15315,1	ORWIL LANE	FRANKSTON	ORWIL STREET	EAST END	LANEWAY / RIGHT OF WAY	1/07/2004		LOCAL PATH	
15310,1	ORWIL STREET	FRANKSTON	SKYE ROAD	BRADSHAW STREET	LOCAL ACCESS ROAD	1/07/2004		LOCAL PATH	
15310,2	ORWIL STREET	FRANKSTON	BRADSHAW STREET	FAIRWAY STREET	LOCAL ACCESS ROAD	1/07/2004		LOCAL PATH	
15310,3	ORWIL STREET	FRANKSTON	FAIRWAY STREET	TOWER AVENUE	LOCAL ACCESS ROAD	1/07/2004		KEY ACCESS PATH	
56900,1	OSPREY COURT	CARRUM DOWNS	PARTRIDGE CRESCENT	COURT END	LOCAL ACCESS ROAD	1/07/2004		LOCAL PATH	
930284,1	OSPREY LANE	SEAFORD	NEPEAN HIGHWAY	WEST END	LOCAL ACCESS ROAD	1/07/2004		LOCAL PATH	
31745,1	OUTLOOK ROAD	FRANKSTON	HIGHVIEW ROAD	SOUTH END	LOCAL ACCESS ROAD	1/07/2004		LOCAL PATH	
32427,1	OVATA COURT	FRANKSTON SOUTH	HIGHLAND DRIVE	COURT END	LOCAL ACCESS ROAD	1/07/2004		LOCAL PATH	
56909,1	OVERALL DRIVE	SKYE	MCCORMICKS ROAD	JOHN MONASH DRIVE	LOCAL ACCESS ROAD	1/07/2004		LOCAL PATH	
40640,1	OVERPORT ROAD	FRANKSTON SOUTH	YUILLE STREET	ROUNDAABOUT (TOWERHILL)	MAJOR ROAD	1/07/2004		KEY ACCESS PATH	
40640,10	OVERPORT ROAD	FRANKSTON SOUTH	ROUNDAABOUT (SEAVIEW)	ROUNDAABOUT (SEAVIEW)	MAJOR ROAD	1/07/2004		KEY ACCESS PATH	
40640,11	OVERPORT ROAD	FRANKSTON SOUTH	ROUNDAABOUT (SEAVIEW)	FONTAYNE COURT	MAJOR ROAD	1/07/2004		KEY ACCESS PATH	
40640,12	OVERPORT ROAD	FRANKSTON SOUTH	FONTAYNE COURT	SOMERSET ROAD	MAJOR ROAD	1/07/2004		LOCAL PATH	
40640,13	OVERPORT ROAD	FRANKSTON SOUTH	SOMERSET ROAD	EBL H/N 166	MAJOR ROAD	1/07/2004		LOCAL PATH	
40640,14	OVERPORT ROAD	FRANKSTON SOUTH	EBL H/N 166	HUMPHRIES ROAD	MAJOR ROAD	1/07/2004		LOCAL PATH	
40640,15	OVERPORT ROAD	FRANKSTON SOUTH	OVERORT ROAD	OVERPORT ROAD	LOCAL ACCESS ROAD	1/07/2004		NO PATH	



Coordinating Road Authority – Frankston City Council									
GIS Key	Road Name	Suburb	From	To	Road Hierarchy Classification	Date of Cessation or Date of Creation	Instrument Plan Ref	Path Hierarchy Classification	Demarcation Agreement
40640,2	OVERPORT ROAD	FRANKSTON SOUTH	ROUNDAABOUT (TOWERHILL)	ROUNDAABOUT (TOWERHILL)	MAJOR ROAD	1/07/2004		KEY ACCESS PATH	
40640,3	OVERPORT ROAD	FRANKSTON SOUTH	ROUNDAABOUT (TOWERHILL)	PRATT AVENUE	MAJOR ROAD	1/07/2004		LOCAL PATH	
40640,4	OVERPORT ROAD	FRANKSTON SOUTH	PRATT AVENUE	POINCIANA STREET	MAJOR ROAD	1/07/2004		LOCAL PATH	
40640,5	OVERPORT ROAD	FRANKSTON SOUTH	POINCIANA STREET	ROUNDAABOUT (SWEETWATER)	MAJOR ROAD	1/07/2004		LOCAL PATH	
40640,6	OVERPORT ROAD	FRANKSTON SOUTH	ROUNDAABOUT (SWEETWATER)	ROUNDAABOUT (SWEETWATER)	MAJOR ROAD	1/07/2004		LOCAL PATH	
40640,7	OVERPORT ROAD	FRANKSTON SOUTH	ROUNDAABOUT (SWEETWATER)	SUSSEX STREET	MAJOR ROAD	1/07/2004		LOCAL PATH	
40640,8	OVERPORT ROAD	FRANKSTON SOUTH	SUSSEX STREET	DERINYA DRIVE	MAJOR ROAD	1/07/2004		LOCAL PATH	
40640,9	OVERPORT ROAD	FRANKSTON SOUTH	DERINYA DRIVE	ROUNDAABOUT (SEAVIEW)	MAJOR ROAD	1/07/2004		LOCAL PATH	
10420,1	OVERTON ROAD	FRANKSTON	NEPEAN HIGHWAY	BENTON AVENUE	MAJOR ROAD	1/07/2004		KEY ACCESS PATH	
10420,2	OVERTON ROAD	FRANKSTON	BENTON AVENUE	CARDER AVENUE	MAJOR ROAD	1/07/2004		KEY ACCESS PATH	
10420,3	OVERTON ROAD	FRANKSTON	CARDER AVENUE	DANDENONG ROAD W	MAJOR ROAD	1/07/2004		KEY ACCESS PATH	
22340,1	OWEN CLOSE	FRANKSTON	WANGARRA ROAD	COURT END	LOCAL ACCESS ROAD	1/07/2004		LOCAL PATH	
42780,1	OXFORD STREET	FRANKSTON	FOOT STREET	HARROW STREET	LOCAL ACCESS ROAD	1/07/2004		LOCAL PATH	
56929,1	OXLEY COURT	LANGWARRIN	LEXTON DRIVE	COURT END	LOCAL ACCESS ROAD	1/07/2004		NO PATH	
10020,1	OZONE AVENUE	SEAFORD	NORTH END	SOUTH END	UNSEALED ROAD	1/07/2004		NO PATH	
56936,1	PADDINGTON AVENUE	CARRUM DOWNS	LYERBIRD DRIVE	MYNA COURT	LOCAL ACCESS ROAD	1/07/2004		LOCAL PATH	
56936,2	PADDINGTON AVENUE	CARRUM DOWNS	MYNA COURT	ODELL PLACE	LOCAL ACCESS ROAD	1/07/2004		LOCAL PATH	
56936,3	PADDINGTON AVENUE	CARRUM DOWNS	ODELL PLACE	BALMAIN DRIVE	LOCAL ACCESS ROAD	1/07/2004		LOCAL PATH	
13180,1	PAGETT ROAD	CARRUM DOWNS	CLIFTON GROVE	WBL HN 16	LOCAL ACCESS ROAD	30/08/2006		LOCAL PATH	
22140,1	PAISLEY DRIVE	FRANKSTON	CRANBOURNE ROAD	JAYNE STREET	LOCAL ACCESS ROAD	1/07/2004		KEY ACCESS PATH	
99999,1	PAISLEY LANEWAY	FRANKSTON	PROPERTY BOUNDARY of FRAWLEY STREET	PROPERTY BOUNDARY of PAISLEY DRIVE		1/07/2004		LOCAL PATH	
21174,1	PALKANA STREET	FRANKSTON	DALPURA CIRCUIT	ONKARA STREET	LOCAL ACCESS ROAD	1/07/2004		LOCAL PATH	
60200,1	PALKARRA COURT	SKYE	MCGOWAN DRIVE	COURT END	LOCAL ACCESS ROAD	1/05/2012	PS515383K PS632434Q	LOCAL PATH	
10210,1	PALM COURT	FRANKSTON	GOULD STREET	END OF SEAL	LOCAL ACCESS ROAD	1/07/2004		NO PATH	
10210,2	PALM COURT	FRANKSTON	GOULD STREET	WEST END	UNSEALED ROAD	1/07/2004		NO PATH	
32426,1	PALMA COURT	FRANKSTON SOUTH	ESCARPMENT DRIVE	COURT END	LOCAL ACCESS ROAD	1/07/2004		NO PATH	
40510,1	PALMERSTON CRESCENT	FRANKSTON SOUTH	MCCOMB BOULEVARD-NTH	MCCOMB BLVD-STH	LOCAL ACCESS ROAD	1/07/2004		LOCAL PATH	
40760,1	PAMELA COURT	FRANKSTON SOUTH	BANGALAY AVENUE	COURT END	LOCAL ACCESS ROAD	1/07/2004		NO PATH	
56948,1	PAMELA PLACE	LANGWARRIN	TURNER ROAD	COURT END	LOCAL ACCESS ROAD	1/07/2004		LOCAL PATH	
23040,1	PANMURE STREET	FRANKSTON	SKYE ROAD	GRIMWADE CRESCENT	LOCAL ACCESS ROAD	1/07/2004		LOCAL PATH	
56954,1	PANORAMIC DRIVE	LANGWARRIN	NORTH GATEWAY	JARMAN DRIVE	LOCAL ACCESS ROAD	1/07/2004		LOCAL PATH	
930340,1	PARADISE WAY	SKYE	EDEN AVENUE	EDEN AVENUE	LOCAL ACCESS ROAD	28/09/2010	PS629829J	LOCAL PATH	
56960,1	PARAS DRIVE	CARRUM DOWNS	BALLARTO ROAD	GAMBLE ROAD	LOCAL ACCESS ROAD	1/07/2004		LOCAL PATH	
41340,1	PARATEA AVENUE	FRANKSTON SOUTH	SIBYL AVENUE	ROSEDALE GROVE	LOCAL ACCESS ROAD	1/07/2004		NO PATH	
56966,1	PARDALOTE AVENUE	CARRUM DOWNS	GREENWOOD DRIVE	PETREL COURT	LOCAL ACCESS ROAD	1/07/2004		LOCAL PATH	
56966,2	PARDALOTE AVENUE	CARRUM DOWNS	PETREL COURT	TATTLER STREET	LOCAL ACCESS ROAD	1/07/2004		LOCAL PATH	
21970,1	PARER STREET	FRANKSTON	BEACH STREET	ILTON AVENUE	LOCAL ACCESS ROAD	1/07/2004		LOCAL PATH	
56962,1	PARHNAM COURT	CARRUM DOWNS	SANDFIELD DRIVE	COURT END	LOCAL ACCESS ROAD	1/07/2004		NO PATH	
35110,1	PARINGA COURT	FRANKSTON	CULBURRA AVENUE	COURT END	LOCAL ACCESS ROAD	1/07/2004		LOCAL PATH	
98903,1	PARIS CLOSE	CARRUM DOWNS	VICTORY WAY	COURT END	LOCAL ACCESS ROAD	1/07/2004		NO PATH	
10905,1	PARK LANE	FRANKSTON	WELLS STREET	THOMPSON STREET	LANEWAY / RIGHT OF WAY	1/07/2004		KEY CAA PATH	

Coordinating Road Authority – Frankston City Council									
GIS Key	Road Name	Suburb	From	To	Road Hierarchy Classification	Date of Cessation or Date of Creation	Instrument Plan Ref	Path Hierarchy Classification	Demarcation Agreement
10906,1	PARK ROW	FRANKSTON	WELLS STREET	PARK LANE	LANEWAY / RIGHT OF WAY	1/07/2004		NO PATH	
10900,1	PARK STREET	SEAFORD	DENBIGH ROAD	CATRON STREET	LOCAL ACCESS ROAD	1/07/2004		KEY ACCESS PATH	
10900,2	PARK STREET	SEAFORD	CATRON STREET	MCKENZIE STREET	LOCAL ACCESS ROAD	1/07/2004		KEY ACCESS PATH	
30080,1	PARK STREET	FRANKSTON	YUILLE STREET	BAXTER STREET	LOCAL ACCESS ROAD	1/07/2004		SECONDARY SHARED PATH	
930276,1	PARK VALLEY CRESCENT	LANGWARRIN	SUNNY VALE DRIVE	AQUEDUCT ROAD	LOCAL ACCESS ROAD	24/04/2006	PS523789J	LOCAL PATH	
56984,1	PARKDALE DRIVE	CARRUM DOWNS	TATTLER STREET	TATTLER STREET	LOCAL ACCESS ROAD	1/07/2004		LOCAL PATH	
40845,1	PARKLAND CLOSE	FRANKSTON SOUTH	BADEN POWELL DRIVE	COURT END	LOCAL ACCESS ROAD	1/07/2004		NO PATH	
57002,1	PARKLEIGH COURT	LANGWARRIN	MALCOLM ROAD	COURT END	LOCAL ACCESS ROAD	1/07/2004		LOCAL PATH	
40285,1	PARKSIDE GROVE	FRANKSTON SOUTH	BADEN POWELL DRIVE	SWEETWATER CREEK LOWER	LOCAL ACCESS ROAD	1/07/2004		NO PATH	
35600,1	PARKVIEW DRIVE	FRANKSTON	SERVICE ROAD	WILLOW ROAD	LOCAL ACCESS ROAD	1/07/2004		LOCAL PATH	
57008,1	PARROT COURT	CARRUM DOWNS	SUNBIRD CRESCENT	COURT END	LOCAL ACCESS ROAD	1/07/2004		LOCAL PATH	
98932,1	PARRY COURT	CARRUM DOWNS	JACANA DRIVE	COURT END	LOCAL ACCESS ROAD	1/07/2004		LOCAL PATH	
34230,1	PARTRIDGE CRESCENT	FRANKSTON	FRANCISCAN AVENUE	GREENKNOWE AVENUE	LOCAL ACCESS ROAD	1/07/2004		LOCAL PATH	
34230,2	PARTRIDGE CRESCENT	FRANKSTON	GREENKNOWE AVENUE	FRANCISCAN AVENUE	LOCAL ACCESS ROAD	1/07/2004		LOCAL PATH	
57014,1	PARTRIDGE CRESCENT	CARRUM DOWNS	LYREBIRD DRIVE	BOUNDRY HOUSE 20	LOCAL ACCESS ROAD	1/07/2004		LOCAL PATH	
57014,2	PARTRIDGE CRESCENT	CARRUM DOWNS	BOUNDRY HOUSE 20	LYREBIRD DRIVE	LOCAL ACCESS ROAD	1/07/2004		LOCAL PATH	
42670,1	PARVA AVENUE	FRANKSTON	OVERORT ROAD	TARA DRIVE	LOCAL ACCESS ROAD	1/07/2004		NO PATH	
21190,1	PARWAN COURT	FRANKSTON	TANTANI STREET	COURT END	LOCAL ACCESS ROAD	1/07/2004		NO PATH	
14150,1	PASCAL ROAD	SEAFORD	BRUNEL ROAD WEST	WBL N 17	INDUSTRIAL ROAD	1/07/2004		INDUSTRIAL PATH	
14150,2	PASCAL ROAD	SEAFORD	WBL N 17	BRUNEL ROAD EAST	INDUSTRIAL ROAD	1/07/2004		INDUSTRIAL PATH	
42540,1	PASTORAL STREET	FRANKSTON SOUTH	KARS STREET	WBL H/N 25	LOCAL ACCESS ROAD	1/07/2004		NO PATH	
57021,1	PATERSON AVENUE	LANGWARRIN	CRANBOURNE ROAD	MALCOLM ROAD	LOCAL ACCESS ROAD	1/07/2004		LOCAL PATH	
57021,2	PATERSON AVENUE	LANGWARRIN	MALCOLM ROAD	MCKENZIE WAY	LOCAL ACCESS ROAD	1/07/2004		LOCAL PATH	
57021,3	PATERSON AVENUE	LANGWARRIN	MCKENZIE WAY	COURT END	LOCAL ACCESS ROAD	1/07/2004		LOCAL PATH	
22420,1	PATON STREET	FRANKSTON	WYNDEN DRIVE	WBL H/N 10	LOCAL ACCESS ROAD	1/07/2004		LOCAL PATH	
10615,1	PATRICK COURT	SEAFORD	BARDIA AVENUE	PATRICK COURT	INDUSTRIAL ROAD	1/07/2004		INDUSTRIAL PATH	
10615,2	PATRICK COURT	SEAFORD	NORTH END	SOUTH END	INDUSTRIAL ROAD	1/07/2004		INDUSTRIAL PATH	
31232,1	PAUL COURT	FRANKSTON SOUTH	CHRISTOPHER DRIVE	COURT END	LOCAL ACCESS ROAD	1/07/2004		NO PATH	
57051,1	PAUL PLACE	LANGWARRIN	PATTERSON AVENUE	COURT END	LOCAL ACCESS ROAD	1/07/2004		NO PATH	
57056,1	PAULA COURT	LANGWARRIN	RICHARD DRIVE	COURT END	LOCAL ACCESS ROAD	1/07/2004		LOCAL PATH	
930229,1	PAULINE COURT	FRANKSTON SOUTH	THE STRAND	COURT END	LOCAL ACCESS ROAD	14/09/2004	PS507850A PS342330U	LOCAL PATH	
930261,1	PEBBLE BEACH DRIVE	CARRUM DOWNS	RUNDLE DRIVE	EBL H/N 11	LOCAL ACCESS ROAD	4/05/2006	PS645847Q PS506935W	LOCAL PATH	
930261,2	PEBBLE BEACH DRIVE	CARRUM DOWNS	EBL H/N 11	ALLUVIAN WAY	LOCAL ACCESS ROAD	4/07/2016	PS731309R	LOCAL PATH	
24050,1	PECAN COURT	FRANKSTON NORTH	TAMARISK DRIVE	COURT END	LOCAL ACCESS ROAD	1/07/2004		LOCAL PATH	
15180,1	PEKINA COURT	CARRUM DOWNS	RICHMOND AVENUE	COURT END	LOCAL ACCESS ROAD	1/07/2004		NO PATH	
57128,1	PELLITA WAY	LANGWARRIN	MELALEUCA CRESCENT	COURT END	LOCAL ACCESS ROAD	1/07/2004		LOCAL PATH	
25330,1	PEMBROKE AVENUE	FRANKSTON	LUCERNE CRESCENT	NESBIT COURT	LOCAL ACCESS ROAD	1/07/2004		LOCAL PATH	
25330,2	PEMBROKE AVENUE	FRANKSTON	NESBIT COURT	LUCERNE CRESCENT	LOCAL ACCESS ROAD	1/07/2004		LOCAL PATH	
10483,1	PENINSULA BOULEVARD	SEAFORD	HARTNETT DRIVE NORTH	HARTNETT DRIVE SOUTH	INDUSTRIAL ROAD	1/07/2004		INDUSTRIAL PATH	
57141,1	PENINSULA CRESCENT	LANGWARRIN	SOUTH GATEWAY	ROUNDAABOUT (DELGANY)	LOCAL ACCESS ROAD	1/07/2004		LOCAL PATH	
57141,2	PENINSULA CRESCENT	LANGWARRIN	ROUNDAABOUT (DELGANY)	ROUNDAABOUT (DELGANY)	LOCAL ACCESS ROAD	1/07/2004		LOCAL PATH	

Coordinating Road Authority – Frankston City Council									
GIS Key	Road Name	Suburb	From	To	Road Hierarchy Classification	Date of Cessation or Date of Creation	Instrument Plan Ref	Path Hierarchy Classification	Demarcation Agreement
57141,3	PENINSULA CRESCENT	LANGWARRIN	ROUNDAABOUT (DELGANY)	SOUTH GATEWAY	LOCAL ACCESS ROAD	1/07/2004		LOCAL PATH	
25570,1	PEPE COURT	FRANKSTON	TAKETA CRESCENT	COURT END	LOCAL ACCESS ROAD	1/07/2004		LOCAL PATH	
930243,1	PEPPERBUSH CRESCENT	LANGWARRIN	PINDARA BOULEVARD	COURT END	LOCAL ACCESS ROAD	5/09/2005	PS438999V	LOCAL PATH	
930243,2	PEPPERBUSH CRESCENT	LANGWARRIN	PEPPERBUSH CRESCENT	EAST END	LOCAL ACCESS ROAD	5/09/2005	PS438999V	LOCAL PATH	
70074,1	PEPPERMINT GROVE	LANGWARRIN	COTONEASTER WAY	COURT END	LOCAL ACCESS ROAD	1/07/2004		KEY ACCESS PATH	
57158,1	PEREGRINE PLACE	CARRUM DOWNS	CURRAWONG DRIVE	COURT END	LOCAL ACCESS ROAD	1/07/2004		NO PATH	
31760,1	PERICOE STREET	FRANKSTON	CASSIA GR	WALLACE RESERVE	LOCAL ACCESS ROAD	1/07/2004		LOCAL PATH	
70096,1	PERKINS DRIVE	CARRUM DOWNS	SPENCER DRIVE	CARRUM WOODS DRIVE	LOCAL ACCESS ROAD	1/07/2004		LOCAL PATH	
22930,1	PERTH COURT	FRANKSTON	OAKLANDS CRESCENT	COURT END	LOCAL ACCESS ROAD	1/07/2004		LOCAL PATH	
930269,1	PETER CHANCE CRESCENT	LANGWARRIN	BLACK WALLABY DRIVE	HEATHLAND STREET	LOCAL ACCESS ROAD	18/08/2009	PS546858M PS531863D	LOCAL PATH	
930269,2	PETER CHANCE CRESCENT	LANGWARRIN	HEATHLAND STREET	BRONZEWING COURT	LOCAL ACCESS ROAD	30/09/2008	PS546857P PS546858M	LOCAL PATH	
11890,1	PETER COURT	SEAFORD	ELISDON DRIVE	COURT END	LOCAL ACCESS ROAD	1/07/2004		LOCAL PATH	
57170,1	PETER COURT	LANGWARRIN	BEACON DRIVE	COURT END	LOCAL ACCESS ROAD	1/07/2004		LOCAL PATH	
14020,1	PETERSON STREET	SEAFORD	BRUNEL ROAD	EMANUEL DRIVE	LOCAL ACCESS ROAD	1/07/2004		LOCAL PATH	
57182,1	PETLEY COURT	CARRUM DOWNS	EARNSHAW DRIVE	COURT END	LOCAL ACCESS ROAD	1/07/2004		NO PATH	
57188,1	PETREL COURT	CARRUM DOWNS	PARDALOTE AVENUE	COURT END	LOCAL ACCESS ROAD	1/07/2004		LOCAL PATH	
15505,1	PETRIE LANE	FRANKSTON	PETRIE STREET	EBL NO 2 PETRIE ST	LANEWAY / RIGHT OF WAY	1/07/2004		NO PATH	
15500,1	PETRIE STREET	FRANKSTON	BEACH STREET	ERSKINE STREET	LOCAL ACCESS ROAD	1/07/2004		KEY ACCESS PATH	
15500,2	PETRIE STREET	FRANKSTON	ERSKINE STREET	TOWER AVENUE	LOCAL ACCESS ROAD	1/07/2004		LOCAL PATH	
15220,1	PHILLIP STREET	FRANKSTON	WALBUNDY STREET	COURT END	LOCAL ACCESS ROAD	1/07/2004		LOCAL PATH	
40570,1	PICNIC STREET	FRANKSTON SOUTH	HUMPHRIES ROAD	HOTHAM STREET	LOCAL ACCESS ROAD	1/07/2004		NO PATH	
40570,2	PICNIC STREET	FRANKSTON SOUTH	HOTHAM STREET	MITIC COURT	LOCAL ACCESS ROAD	1/07/2004		NO PATH	
40570,3	PICNIC STREET	FRANKSTON SOUTH	MITIC COURT	BADEN POWELL DRIVE	LOCAL ACCESS ROAD	1/07/2004		NO PATH	
24250,1	PICOLO COURT	FRANKSTON	HUDSON AVENUE	COURT END	LOCAL ACCESS ROAD	1/07/2004		LOCAL PATH	
40065,1	PIER PROMENADE	FRANKSTON	NEPEAN HIGHWAY	ROUNDAABOUT (PIER)	KEY CENTRAL ACTIVITIES AREA ROAD	1/07/2004		NO PATH	
40065,2	PIER PROMENADE	FRANKSTON	ROUNDAABOUT (PIER)	ROUNDAABOUT (PIER)	LOCAL ACCESS ROAD	1/07/2004		NO PATH	
11630,1	PILDRA COURT	SEAFORD	PIMPALA AVENUE	COURT END	LOCAL ACCESS ROAD	1/07/2004		LOCAL PATH	
32266,1	PIMELIA COURT	FRANKSTON	MELALEUCA COURT	COURT END	LOCAL ACCESS ROAD	1/07/2004		LOCAL PATH	
32266,2	PIMELIA COURT	FRANKSTON	PIMELIA COURT	COURT END	LOCAL ACCESS ROAD	1/07/2004		LOCAL PATH	
57206,1	PIMMYS COURT	SKYE	MCCLELLAND DRIVE	COURT END	LOCAL ACCESS ROAD	1/07/2004		LOCAL PATH	
11640,1	PIMPALA AVENUE	SEAFORD	SEAFOROAD ROAD	WBL H/N 44	LOCAL ACCESS ROAD	1/07/2004		LOCAL PATH	
930155,1	PINDARA BOULEVARD	LANGWARRIN	CRANBOURNE FRANKSTON ROAD	APPLEBERRY AVENUE	LOCAL ACCESS ROAD	1/07/2004		LOCAL PATH	
930155,2	PINDARA BOULEVARD	LANGWARRIN	APPLEBERRY AVENUE	SNOWBUSH LINK	LOCAL ACCESS ROAD	1/07/2004		LOCAL PATH	
930155,3	PINDARA BOULEVARD	LANGWARRIN	SNOWBUSH LINK	PEPPERBUSH CRESCENT	LOCAL ACCESS ROAD	1/07/2004		LOCAL PATH	
930155,4	PINDARA BOULEVARD	LANGWARRIN	PEPPERBUSH CRESCENT	CRENADA CLOSE	LOCAL ACCESS ROAD	24/12/2004	PS438999V	LOCAL PATH	
930155,5	PINDARA BOULEVARD	LANGWARRIN	CRENADA CLOSE	COURT END	LOCAL ACCESS ROAD	24/12/2004	PS438999V	LOCAL PATH	
57212,1	PINE GROVE	LANGWARRIN	BEECH STREET	CEDAR STREET	LOCAL ACCESS ROAD	1/07/2004		NO PATH	
57212,2	PINE GROVE	LANGWARRIN	CEDAR STREET	LARCH STREET	LOCAL ACCESS ROAD	1/07/2004		NO PATH	
32190,1	PINE HILL DRIVE	FRANKSTON	HEATHERHILL ROAD	COURT END	LOCAL ACCESS ROAD	1/07/2004		LOCAL PATH	
23340,1	PINE STREET	FRANKSTON NORTH	FOREST DRIVE	ELM COURT	LOCAL ACCESS ROAD	1/07/2004		LOCAL PATH	
23340,2	PINE STREET	FRANKSTON NORTH	ELM COURT	FRANKSTON-DANDENONG ROAD	LOCAL ACCESS ROAD	1/07/2004		LOCAL PATH	

Coordinating Road Authority – Frankston City Council									
GIS Key	Road Name	Suburb	From	To	Road Hierarchy Classification	Date of Cessation or Date of Creation	Instrument Plan Ref	Path Hierarchy Classification	Demarcation Agreement
57224,1	PINEWOOD DRIVE	CARRUM DOWNS	PROTEA STREET	BORONIA COURT	LOCAL ACCESS ROAD	1/07/2004		LOCAL PATH	
57224,2	PINEWOOD DRIVE	CARRUM DOWNS	BORONIA COURT	HILLVIEW DRIVE	LOCAL ACCESS ROAD	22/12/2008	PS410910X PS612641X LP215089X	LOCAL PATH	
32528,1	PINOT COURT	FRANKSTON SOUTH	ESCARPMENT DRIVE	COURT END	LOCAL ACCESS ROAD	1/07/2004		LOCAL PATH	
930233,1	PIP STREET	SKYE	MCDONALD PLACE	EBL H/N 15	LOCAL ACCESS ROAD	7/12/2004	PS523127J	LOCAL PATH	
40780,1	PIPER CRESCENT	FRANKSTON SOUTH	SEAVIEW ROAD	COURT END	LOCAL ACCESS ROAD	1/07/2004		NO PATH	
57254,1	PITTA PLACE	CARRUM DOWNS	PARTRIDGE CRESCENT	COURT END	LOCAL ACCESS ROAD	1/07/2004		LOCAL PATH	
23320,1	PLANTATION AVENUE	FRANKSTON NORTH	FOREST DRIVE	PINE STREET	LOCAL ACCESS ROAD	1/07/2004		LOCAL PATH	
40030,1	PLAYNE STREET	FRANKSTON	KANANOOK CREEK BOULEVARD	NEPEAN HIGHWAY	KEY CENTRAL ACTIVITIES AREA ROAD	1/07/2004		KEY CAA PATH	
40030,10	PLAYNE STREET	FRANKSTON	NEPEAN HIGHWAY	KANANOOK CREEK BOULEVARD	KEY CENTRAL ACTIVITIES AREA ROAD	1/07/2004		KEY CAA PATH	
40030,11	PLAYNE STREET	FRANKSTON	COURT START	COURT END	KEY CENTRAL ACTIVITIES AREA ROAD	17/03/2010		KEY CAA PATH	
40030,2	PLAYNE STREET	FRANKSTON	NEPEAN HIGHWAY	ROUNDAABOUT (THOMPSON)	KEY CENTRAL ACTIVITIES AREA ROAD	1/07/2004		KEY CAA PATH	
40030,3	PLAYNE STREET	FRANKSTON	ROUNDAABOUT (THOMPSON)	ROUNDAABOUT (THOMPSON)	KEY CENTRAL ACTIVITIES AREA ROAD	1/07/2004		KEY CAA PATH	
40030,4	PLAYNE STREET	FRANKSTON	ROUNDAABOUT (THOMPSON)	ROUNDAABOUT (YOUNG)	KEY CENTRAL ACTIVITIES AREA ROAD	1/07/2004		KEY CAA PATH	
40030,5	PLAYNE STREET	FRANKSTON	ROUNDAABOUT (YOUNG)	ROUNDAABOUT (YOUNG)	KEY CENTRAL ACTIVITIES AREA ROAD	1/07/2004		KEY CAA PATH	
40030,6	PLAYNE STREET	FRANKSTON	ROUNDAABOUT (YOUNG)	CRANBOURNE ROAD	KEY CENTRAL ACTIVITIES AREA ROAD	1/07/2004		KEY CAA PATH	
40030,7	PLAYNE STREET	FRANKSTON	CRANBOURNE ROAD	BIRDWOOD STREET	LOCAL ACCESS ROAD	1/07/2004		LOCAL PATH	
40030,8	PLAYNE STREET	FRANKSTON	CRANBOURNE ROAD	ROUNDAABOUT (YOUNG)	KEY CENTRAL ACTIVITIES AREA ROAD	1/07/2004		KEY CAA PATH	
40030,9	PLAYNE STREET	FRANKSTON	ROUNDAABOUT (THOMPSON)	NEPEAN HIGHWAY	KEY CENTRAL ACTIVITIES AREA ROAD	1/07/2004		KEY CAA PATH	
30090,1	PLAZA LANE	FRANKSTON	PLAYNE STREET	SBL NO 497 NEPEAN HWY	LANEWAY / RIGHT OF WAY	1/07/2004		NO PATH	
25240,1	PLOVER CLOSE	FRANKSTON	KARINGAL DRIVE	COURT END	LOCAL ACCESS ROAD	1/07/2004		LOCAL PATH	
57278,1	PLOVER PLACE	CARRUM DOWNS	SUNBIRD CRESCENT	COURT END	LOCAL ACCESS ROAD	1/07/2004		NO PATH	
40050,1	PLOWMAN PLACE	FRANKSTON	BAY STREET SOUTH	YOUNG STREET	KEY CENTRAL ACTIVITIES AREA ROAD	1/07/2004	A3925549 – Part Road Discontinuance Plan (discontinuance of part of road width only - effective 23 July 2019)	PRIMARY SHARED PATH	
40360,1	PLUMMER AVENUE	FRANKSTON SOUTH	NEPEAN HIGHWAY	MENZIES CLOSE	LOCAL ACCESS ROAD	1/07/2004		LOCAL PATH	
42600,1	POINCIANA STREET	FRANKSTON SOUTH	FOOT STREET	OVERPORT ROAD	COLLECTOR ROAD	1/07/2004		LOCAL PATH	
57281,1	POLARIS COURT	CARRUM DOWNS	HERBERT ROAD	COURT END	LOCAL ACCESS ROAD	1/07/2004		LOCAL PATH	
31368,1	POLLY KELLY PLACE	FRANKSTON SOUTH	MOUNT ERIN CRESCENT	COURT END	LOCAL ACCESS ROAD	1/07/2004		NO PATH	
99595,1	PONY CLUB COURT	LANGWARRIN	WOODLAND MEWS	HAMMERHEAD	LOCAL ACCESS ROAD	6/10/2014	PS642212D	LOCAL PATH	
57296,1	POPLAR GROVE	LANGWARRIN	BEECH STREET	MAPLE STREET	LOCAL ACCESS ROAD	1/07/2004		NO PATH	
57296,2	POPLAR GROVE	LANGWARRIN	MAPLE STREET	SYCAMORE STREET	LOCAL ACCESS ROAD	1/07/2004		NO PATH	
23670,1	POPLAR STREET	FRANKSTON NORTH	MONTEREY BOULEVARD	NODDING AVENUE	LOCAL ACCESS ROAD	1/07/2004		LOCAL PATH	
53816,1	POPPY PLACE	CARRUM DOWNS	LAVENDER LANE	COURT END	LOCAL ACCESS ROAD	1/07/2004		NO PATH	
53816,2	POPPY PLACE	CARRUM DOWNS	POPPY PLACE	NORTH END	LOCAL ACCESS ROAD	1/07/2004		NO PATH	
53816,3	POPPY PLACE	CARRUM DOWNS	LAVENDER LANE	NBL H/N 2	LOCAL ACCESS ROAD	1/07/2004		NO PATH	
57302,1	POROSA COURT	LANGWARRIN	MELALEUCA CRESCENT	COURT END	LOCAL ACCESS ROAD	1/07/2004		LOCAL PATH	
930112,1	PORT PHILLIP VIEW	FRANKSTON SOUTH	SANDERS ROAD	COURT END	LOCAL ACCESS ROAD	1/07/2004		NO PATH	
11010,1	PORTLAND PARADE	SEAFORD	HAYMAN AVENUE	COONARRA AVENUE	LOCAL ACCESS ROAD	1/07/2004		LOCAL PATH	
98810,1	POSTREGNA WAY	SKYE	NATISONE WAY	GUILIA PLACE	LOCAL ACCESS ROAD	14/09/2004	PS509030F PS516570F	LOCAL PATH	
98810,2	POSTREGNA WAY	SKYE	GUILIA PLACE	COURT END	LOCAL ACCESS ROAD	19/11/2004	PS509030F	LOCAL PATH	
98810,3	POSTREGNA WAY	SKYE	POSTREGNA WAY	NORTH EAST END	LOCAL ACCESS ROAD	14/09/2004	PS509030F	LOCAL PATH	

Coordinating Road Authority – Frankston City Council									
GIS Key	Road Name	Suburb	From	To	Road Hierarchy Classification	Date of Cessation or Date of Creation	Instrument Plan Ref	Path Hierarchy Classification	Demarcation Agreement
57314,1	POTTS ROAD	LANGWARRIN	CRANBOURNE FRANKSTON ROAD	GRANITE DRIVE	MAJOR ROAD	1/07/2004		LOCAL PATH	
57314,2	POTTS ROAD	LANGWARRIN	GRANITE DRIVE	ROUNDAABOUT (GUM NUT)	MAJOR ROAD	1/07/2004		LOCAL PATH	
57314,3	POTTS ROAD	LANGWARRIN	ROUNDAABOUT (GUM NUT)	ROUNDAABOUT (GUM NUT)	MAJOR ROAD	1/07/2004		LOCAL PATH	
57314,4	POTTS ROAD	LANGWARRIN	ROUNDAABOUT (GUM NUT)	CANDWINDARA COURT	MAJOR ROAD	1/07/2004		LOCAL PATH	
57314,5	POTTS ROAD	LANGWARRIN	CANDWINDARA COURT	NBL H/N 165	MAJOR ROAD	6/08/2010		NO PATH	
57314,6	POTTS ROAD	LANGWARRIN	NBL H/N 165	ROUNDAABOUT (VALLEY ROAD)	MAJOR ROAD	6/08/2010		NO PATH	
57314,7	POTTS ROAD	LANGWARRIN	ROUNDAABOUT (VALLEY ROAD)	ROUNDAABOUT (VALLEY ROAD)	MAJOR ROAD	4/09/2008		NO PATH	
57314,8	POTTS ROAD	SKYE	ROUNDAABOUT (VALLEY ROAD)	2548M FROM C'BRNE F'STON RD	MAJOR ROAD	4/09/2008		NO PATH	
57314,9	POTTS ROAD	SKYE	2548M FROM C'BRNE F'STON RD	BALLARTO ROAD	MAJOR ROAD	4/09/2008		NO PATH	
57338,1	PRASINO COURT	CARRUM DOWNS	PARAS DRIVE	HAMMERHEAD	LOCAL ACCESS ROAD	1/07/2004		NO PATH	
57338,2	PRASINO COURT	CARRUM DOWNS	HAMMERHEAD	HAMMERHEAD	LOCAL ACCESS ROAD	1/07/2004		NO PATH	
42440,1	PRATT AVENUE	FRANKSTON SOUTH	OVERPORT ROAD	YUILLE STREET	LOCAL ACCESS ROAD	1/07/2004		LOCAL PATH	
42440,2	PRATT AVENUE	FRANKSTON SOUTH	YUILLE STREET	THE CREST	LOCAL ACCESS ROAD	1/07/2004		LOCAL PATH	
23190,1	PRESTWICK COURT	FRANKSTON	FRANK STREET	COURT END	LOCAL ACCESS ROAD	1/07/2004		LOCAL PATH	
11800,1	PRINCE CRESCENT	SEAFORD	SEAFORD ROAD	CENTENARY STREET	LOCAL ACCESS ROAD	1/07/2004		LOCAL PATH	
57374,1	PROTEA COURT	LANGWARRIN	GRANITE DRIVE	COURT END	LOCAL ACCESS ROAD	1/07/2004		NO PATH	
57380,1	PROTEA STREET	CARRUM DOWNS	HALL ROAD	ROUNDAABOUT (PINEWOOD)	LOCAL ACCESS ROAD	1/07/2004		LOCAL PATH	
57380,2	PROTEA STREET	CARRUM DOWNS	ROUNDAABOUT (PINEWOOD)	ROUNDAABOUT (PINEWOOD)	LOCAL ACCESS ROAD	1/07/2004		LOCAL PATH	
57380,3	PROTEA STREET	CARRUM DOWNS	ROUNDAABOUT (PINEWOOD)	CADLES ROAD	LOCAL ACCESS ROAD	1/07/2004		LOCAL PATH	
11650,1	PUNARI COURT	SEAFORD	PIMPALA AVENUE	COURT END	LOCAL ACCESS ROAD	1/07/2004		LOCAL PATH	
32407,1	PUTNEY LANE	FRANKSTON	MCMURTRY WAY	COURT END	LOCAL ACCESS ROAD	1/07/2004		NO PATH	
57392,1	QUAIL COURT	CARRUM DOWNS	WHIMBREL CRESCENT	COURT END	LOCAL ACCESS ROAD	1/07/2004		NO PATH	
930268,1	QUAIL PLACE	LANGWARRIN	BLACK WALLABY DRIVE	NORTH END	LOCAL ACCESS ROAD	8/09/2006	PS531863D	NO PATH	
20310,1	QUALITY STREET	FRANKSTON	CRANBOURNE ROAD	NORTH WEST END	KEY CENTRAL ACTIVITIES AREA ROAD	1/07/2004		KEY CAA PATH	
35360,1	QUAMBY AVENUE	FRANKSTON	WILLOW ROAD	COURT END	LOCAL ACCESS ROAD	1/07/2004		LOCAL PATH	
35240,1	QUANDONG COURT	FRANKSTON	LIPTON DRIVE	COURT END	LOCAL ACCESS ROAD	1/07/2004		LOCAL PATH	
57398,1	QUARRION DRIVE	CARRUM DOWNS	O'GRADYS ROAD	GOSHAWK COURT	LOCAL ACCESS ROAD	1/07/2004		LOCAL PATH	
57398,2	QUARRION DRIVE	CARRUM DOWNS	GOSHAWK COURT	SHEARWATER DRIVE	LOCAL ACCESS ROAD	1/07/2004		LOCAL PATH	
57404,1	QUARRY ROAD	LANGWARRIN	CRANBOURNE FRANKSTON ROAD	GRANITE DRIVE	COLLECTOR ROAD	1/07/2004		KEY ACCESS PATH	
57404,2	QUARRY ROAD	LANGWARRIN	GRANITE DRIVE	LEXTON DRIVE	COLLECTOR ROAD	1/07/2004		LOCAL PATH	
57404,3	QUARRY ROAD	LANGWARRIN	LEXTON DRIVE	1186M FROM C'BRNE F'STON RD	COLLECTOR ROAD	1/07/2004		LOCAL PATH	
57404,4	QUARRY ROAD	LANGWARRIN	1186M FROM C'BRNE F'STON RD	1686M FROM C'BRNE F'STON RD	COLLECTOR ROAD	1/07/2004		NO PATH	
57404,5	QUARRY ROAD	LANGWARRIN	1686M FROM C'BRNE F'STON RD	2186M FROM C'BRNE F'STON RD	COLLECTOR ROAD	1/07/2004		NO PATH	
57404,6	QUARRY ROAD	LANGWARRIN	2186M FROM C'BRNE F'STON RD	2686M FROM C'BRNE F'STON RD	COLLECTOR ROAD	1/07/2004		NO PATH	
57404,7	QUARRY ROAD	LANGWARRIN	2686M FROM C'BRNE F'STON RD	MCCLELLAND DRIVE	COLLECTOR ROAD	1/07/2004		NO PATH	
15540,1	QUEEN STREET	FRANKSTON	ROUNDAABOUT (BEACH)	BURROW STREET	LOCAL ACCESS ROAD	1/07/2004		LOCAL PATH	
15540,2	QUEEN STREET	FRANKSTON	BURROW STREET	STANLEY STREET	LOCAL ACCESS ROAD	1/07/2004		LOCAL PATH	
10990,1	QUENGO COURT	SEAFORD	PORTLAND PARADE	COURT END	LOCAL ACCESS ROAD	1/07/2004		LOCAL PATH	
11470,1	QUINN STREET	SEAFORD	CLAUDE STREET	CLAUDE STREET	LOCAL ACCESS ROAD	1/07/2004		LOCAL PATH	
10055,1	R.O.W. LANE	SEAFORD	STATION STREET	CARPARK	LANEWAY / RIGHT OF WAY	1/07/2004		NO PATH	
23740,1	RADIATA STREET	FRANKSTON NORTH	MONTEREY STREET	LINDSAY STREET	LOCAL ACCESS ROAD	1/07/2004		LOCAL PATH	



Coordinating Road Authority – Frankston City Council									
GIS Key	Road Name	Suburb	From	To	Road Hierarchy Classification	Date of Cessation or Date of Creation	Instrument Plan Ref	Path Hierarchy Classification	Demarcation Agreement
23740,2	RADIATA STREET	FRANKSTON NORTH	LINDSAY STREET	LAURINA	LOCAL ACCESS ROAD	1/07/2004		KEY ACCESS PATH	
57428,1	RAEWYN COURT	LANGWARRIN	BEACON DRIVE	COURT END	LOCAL ACCESS ROAD	1/07/2004		NO PATH	
20300,1	RAILWAY PARADE	SEAFORD	SEAFORD ROAD	MYRA STREET	COLLECTOR ROAD	1/07/2004		LOCAL PATH	
20300,10	RAILWAY PARADE	SEAFORD	ATTUNGA CRESCENT	EEL RACE ROAD	COLLECTOR ROAD	1/07/2004		LOCAL PATH	
20300,2	RAILWAY PARADE	SEAFORD	MYRA STREET	HAZEL STREET	COLLECTOR ROAD	1/07/2004		LOCAL PATH	
20300,3	RAILWAY PARADE	SEAFORD	HAZEL STREET	STATION STREET	COLLECTOR ROAD	1/07/2004		KEY ACCESS PATH	
20300,4	RAILWAY PARADE	SEAFORD	STATION STREET	COONARA AVENUE	COLLECTOR ROAD	1/07/2004		LOCAL PATH	
20300,5	RAILWAY PARADE	SEAFORD	COONARA AVENUE	HAYMAN AVENUE	COLLECTOR ROAD	1/07/2004		LOCAL PATH	
20300,6	RAILWAY PARADE	SEAFORD	HAYMAN AVENUE	ARMSTRONGS ROAD	COLLECTOR ROAD	1/07/2004		LOCAL PATH	
20300,7	RAILWAY PARADE	SEAFORD	ARMSTRONGS ROAD	IRELAND STREET	COLLECTOR ROAD	1/07/2004		LOCAL PATH	
20300,8	RAILWAY PARADE	SEAFORD	IRELAND STREET	COOLIBAR AVENUE	COLLECTOR ROAD	1/07/2004		LOCAL PATH	
20300,9	RAILWAY PARADE	SEAFORD	COOLIBAR AVENUE	ATTUNGA CRESCENT	COLLECTOR ROAD	1/07/2004		LOCAL PATH	
930194,1	RAILWAY SERVICE ROAD	SEAFORD	CLOVELLY PARADE	RAILWAY PARADE	SERVICE ROAD	1/07/2004		KEY ACCESS PATH	
930194,2	RAILWAY SERVICE ROAD	SEAFORD	RAILWAY SERVICE ROAD	COOLIBAR AVENUE	SERVICE ROAD	1/07/2004		KEY ACCESS PATH	
31370,1	RALEON AVENUE	FRANKSTON SOUTH	SETTLERS WAY	TRAFALGAR SQUARE	LOCAL ACCESS ROAD	1/07/2004		LOCAL PATH	
31370,2	RALEON AVENUE	FRANKSTON SOUTH	TRAFALGAR SQUARE	NORTH EAST END	LOCAL ACCESS ROAD	1/07/2004		LOCAL PATH	
42420,1	RANDO COURT	FRANKSTON SOUTH	LYONS AVENUE	COURT END	LOCAL ACCESS ROAD	1/07/2004		NO PATH	
35000,1	RANDOM STREET	FRANKSTON	HILL STREET	SBL H/N 8	LOCAL ACCESS ROAD	1/07/2004		LOCAL PATH	
57479,1	RANEEN DRIVE	LANGWARRIN	CRANBOURNE FRANKSTON ROAD	COURT END	LOCAL ACCESS ROAD	1/07/2004		LOCAL PATH	
11267,1	RANGER COURT	SEAFORD	MILROY CRESCENT	COURT END	LOCAL ACCESS ROAD	1/07/2004		NO PATH	
57488,1	RANGEVIEW DRIVE	SKYE	HALL ROAD	ARTHUR COURT	LOCAL ACCESS ROAD	1/07/2004		LOCAL PATH	
57488,2	RANGEVIEW DRIVE	SKYE	ARTHUR COURT	DEBORAH COURT	LOCAL ACCESS ROAD	1/07/2004		LOCAL PATH	
57488,3	RANGEVIEW DRIVE	SKYE	DEBORAH COURT	ROUNDAABOUT (ROSS)	LOCAL ACCESS ROAD	1/07/2004		LOCAL PATH	
57488,4	RANGEVIEW DRIVE	SKYE	ROUNDAABOUT (ROSS)	ROUNDAABOUT (ROSS)	LOCAL ACCESS ROAD	1/07/2004		LOCAL PATH	
57488,5	RANGEVIEW DRIVE	SKYE	ROUNDAABOUT (ROSS)	JOHN WEDGE WYND	LOCAL ACCESS ROAD	1/07/2004		LOCAL PATH	
57488,6	RANGEVIEW DRIVE	SKYE	JOHN WEDGE WYND	WEST END	LOCAL ACCESS ROAD	1/07/2004		LOCAL PATH	
34080,1	RAPHAEL CRESCENT	FRANKSTON	FRANCISCAN AVENUE	CHERBOURG COURT	LOCAL ACCESS ROAD	1/07/2004		LOCAL PATH	
34080,2	RAPHAEL CRESCENT	FRANKSTON	CHERBOURG COURT	DALKEITH COURT	LOCAL ACCESS ROAD	1/07/2004		LOCAL PATH	
34080,3	RAPHAEL CRESCENT	FRANKSTON	DALKEITH COURT	FRANCISCAN AVENUE	LOCAL ACCESS ROAD	1/07/2004		LOCAL PATH	
57494,1	RAQUEL CLOSE	CARRUM DOWNS	DION DRIVE	COURT END	LOCAL ACCESS ROAD	1/07/2004		NO PATH	
21202,1	RASSAY COURT	FRANKSTON	DUNSTERVILLE CRESCENT	COURT END	LOCAL ACCESS ROAD	1/07/2004		NO PATH	
70067,1	RAVELL MEWS	LANGWARRIN	BENDEMERE RISE	RAVELL MEWS	LOCAL ACCESS ROAD	1/07/2004		NO PATH	
70067,2	RAVELL MEWS	LANGWARRIN	EAST END	WEST END	LOCAL ACCESS ROAD	1/07/2004		NO PATH	
57500,1	RAVEN CLOSE	CARRUM DOWNS	LTREBIRD DRIVE	COURT END	LOCAL ACCESS ROAD	1/07/2004		NO PATH	
57506,1	RAVENSWOOD COURT	CARRUM DOWNS	SANDFIELD DRIVE	COURT END	LOCAL ACCESS ROAD	1/07/2004		NO PATH	
15390,1	RAYMOND AVENUE	FRANKSTON	DANDENONG ROAD E	ORWIL STREET	LOCAL ACCESS ROAD	1/07/2004		LOCAL PATH	
57518,1	RAYMOND AVENUE	LANGWARRIN	TURNER ROAD	LONG STREET	LOCAL ACCESS ROAD	1/07/2004		NO PATH	
10690,1	RAYMOND ROAD	SEAFORD	WELLS ROAD	SEAFORD GROVE	LOCAL ACCESS ROAD	1/07/2004		LOCAL PATH	
930320,1	RAYNES CLOSE	CARRUM DOWNS	SKY WAY	WBL H/N 2	LOCAL ACCESS ROAD	13/01/2009	PS519279H	LOCAL PATH	
34610,1	REBECCA CLOSE	FRANKSTON	HEATHERHILL ROAD	COURT END	LOCAL ACCESS ROAD	1/07/2004		NO PATH	
930161,1	RED WATTLEBIRD CRESCENT	LANGWARRIN	FLAME ROBIN DRIVE	500M FROM FLAME ROBIN DRIVE	LOCAL ACCESS ROAD	1/07/2004		LOCAL PATH	



Coordinating Road Authority – Frankston City Council									
GIS Key	Road Name	Suburb	From	To	Road Hierarchy Classification	Date of Cessation or Date of Creation	Instrument Plan Ref	Path Hierarchy Classification	Demarcation Agreement
930161,2	RED WATTLEBIRD CRESCENT	LANGWARRIN	500M FROM FLAME ROBIN DRIVE	EBL H/N 31	LOCAL ACCESS ROAD	1/07/2004		LOCAL PATH	
22000,1	REDGDON AVENUE	FRANKSTON	PARER STREET	COURT END	LOCAL ACCESS ROAD	1/07/2004		LOCAL PATH	
57530,1	REDGUM AVENUE	CARRUM DOWNS	LATS AVENUE	NBL H/N 37	LOCAL ACCESS ROAD	3/06/2009	PS537145D PS304274S	LOCAL PATH	
57530,2	REDGUM AVENUE	CARRUM DOWNS	SONGLARK CRESCENT	LATS AVENUE	LOCAL ACCESS ROAD	18/05/2018	PS726575X	LOCAL PATH	
98882,1	REECE COURT	CARRUM DOWNS	CLIFTON PARK DRIVE	COURT END	LOCAL ACCESS ROAD	1/07/2004		NO PATH	
57548,1	REGAL COURT	CARRUM DOWNS	LATS AVENUE	COURT END	LOCAL ACCESS ROAD	1/07/2004		NO PATH	
600026,1	REGENCY COURT	CARRUM DOWNS	HILLVIEW DRIVE	COURT END	LOCAL ACCESS ROAD	1/07/2004		LOCAL PATH	
24510,1	REGENT COURT	FRANKSTON	KASHMIR CRESCENT	COURT END	LOCAL ACCESS ROAD	1/07/2004		LOCAL PATH	
30590,1	REID STREET	FRANKSTON	FOOT STREET	BALCOMBE STREET	LOCAL ACCESS ROAD	1/07/2004		LOCAL PATH	
35490,1	RENMUIR COURT	FRANKSTON	FERNDALDE DRIVE	COURT END	LOCAL ACCESS ROAD	1/07/2004		NO PATH	
42465,1	RENNIE STREET	FRANKSTON SOUTH	BLAIR AVENUE	GOWRIE AVENUE	LOCAL ACCESS ROAD	1/07/2004		LOCAL PATH	
10120,1	RESERVE ROAD	SEAFORD	NEPEAN HIGHWAY	RIVIERA STREET	LOCAL ACCESS ROAD	1/07/2004		NO PATH	
34980,1	RESERVOIR ROAD	FRANKSTON	DEANE STREET	JUBILEE PARK	LOCAL ACCESS ROAD	1/07/2004		LOCAL PATH	
20380,1	REX STREET	FRANKSTON	BEACH STREET	JOY RESERVE	UNSEALED ROAD	1/07/2004		NO PATH	
57563,1	REYNARD COURT	LANGWARRIN	GREVILLEA ROAD	COURT END	LOCAL ACCESS ROAD	1/07/2004		NO PATH	
24940,1	RHONDA COURT	FRANKSTON	SKYE ROAD	COURT END	LOCAL ACCESS ROAD	1/07/2004		LOCAL PATH	
930336,1	RHONE GROVE	SKYE	SANOMA DRIVE	SOUTH END	LOCAL ACCESS ROAD	15/06/2010	PS616061V	LOCAL PATH	
930336,2	RHONE GROVE	SKYE	RHONE GROVE	SOUTH END	LOCAL ACCESS ROAD	15/06/2010	PS616061V	NO PATH	
930336,3	RHONE GROVE	SKYE	RHONE GROVE	NORTH END	LOCAL ACCESS ROAD	15/06/2010	PS616061V	NO PATH	
930336,4	RHONE GROVE	SKYE	RHONE GROVE	EAST END	LOCAL ACCESS ROAD	15/06/2010	PS616061V	LOCAL PATH	
23690,1	RIBBON COURT	FRANKSTON NORTH	MONTEREY BOULEVARD	COURT END	LOCAL ACCESS ROAD	1/07/2004		LOCAL PATH	
57578,1	RICHARD DRIVE	LANGWARRIN	BAYPORT DRIVE	DANIEL COURT	LOCAL ACCESS ROAD	1/07/2004		LOCAL PATH	
57578,2	RICHARD DRIVE	LANGWARRIN	DANIEL COURT	UNION ROAD	LOCAL ACCESS ROAD	1/07/2004		LOCAL PATH	
14060,1	RICHARDSON STREET	SEAFORD	MAPLE STREET	PETERSON STREET	LOCAL ACCESS ROAD	1/07/2004		LOCAL PATH	
15150,1	RICHMOND AVENUE	CARRUM DOWNS	PADDINGTON AVENUE	MOORHEN CRESCENT	LOCAL ACCESS ROAD	1/07/2004		LOCAL PATH	
15170,1	RIDLEY CLOSE	CARRUM DOWNS	RICHMOND AVENUE	WEST END	LOCAL ACCESS ROAD	1/07/2004		NO PATH	
42930,1	RINELLA COURT	FRANKSTON SOUTH	ALICUDI AVENUE	COURT END	LOCAL ACCESS ROAD	1/07/2004		NO PATH	
11660,1	RIVERSDALE AVENUE	SEAFORD	SEAFORD PLACE	NORTH END	LOCAL ACCESS ROAD	1/07/2004		LOCAL PATH	
10130,1	RIVIERA STREET	SEAFORD	RESERVE ROAD	SOUTH END	LOCAL ACCESS ROAD	1/07/2004		NO PATH	
57644,1	ROBERNA COURT	LANGWARRIN	KERRY STREET	HAMMERHEAD	LOCAL ACCESS ROAD	1/07/2004		LOCAL PATH	
57644,2	ROBERNA COURT	LANGWARRIN	HAMMERHEAD	HAMMERHEAD	LOCAL ACCESS ROAD	1/07/2004		NO PATH	
15560,1	ROBERTA GROVE	FRANKSTON	QUEEN STREET	COURT END	LOCAL ACCESS ROAD	1/07/2004		LOCAL PATH	
31700,1	ROBERTS STREET	FRANKSTON	HEATHERHILL ROAD	SHAFTESBERRY STREET	LOCAL ACCESS ROAD	1/07/2004		LOCAL PATH	
31700,2	ROBERTS STREET	FRANKSTON	SHAFTESBERRY STREET	BLOOM STREET	LOCAL ACCESS ROAD	1/07/2004		LOCAL PATH	
57662,1	ROBIN DRIVE	CARRUM DOWNS	AVENAL PLACE	KIPLING PLACE	LOCAL ACCESS ROAD	1/07/2004		LOCAL PATH	
57662,2	ROBIN DRIVE	CARRUM DOWNS	KIPLING PLACE	COURT END	LOCAL ACCESS ROAD	10/04/2013	PS647531J LP216863C PS303904Q	LOCAL PATH	
32290,1	ROBINIA STREET	FRANKSTON	HEATHERHILL ROAD	ERICA STREET	LOCAL ACCESS ROAD	1/07/2004		KEY ACCESS PATH	
69920,1	ROBINSON ROAD	CARRUM DOWNS	WADSLEY ROAD	END OF SEAL / BARRIER	INDUSTRIAL ROAD	1/07/2004		NO PATH	
10770,1	ROBINSONS ROAD	SEAFORD	MITCHELL STREET	EAST END	LOCAL ACCESS ROAD	1/07/2004		LOCAL PATH	
32420,1	ROBINSONS ROAD	FRANKSTON SOUTH	MOOROODUC HIGHWAY	CORREA GROVE	MAJOR ROAD	1/07/2004		SECONDARY SHARED PATH	
32420,10	ROBINSONS ROAD	LANGWARRIN SOUTH	3716M FROM MOOROODUC HWY	WARRANTYTE ROAD	MAJOR ROAD	1/07/2004		NO PATH	

Coordinating Road Authority – Frankston City Council									
GIS Key	Road Name	Suburb	From	To	Road Hierarchy Classification	Date of Cessation or Date of Creation	Instrument Plan Ref	Path Hierarchy Classification	Demarcation Agreement
32420,11	ROBINSONS ROAD	LANGWARRIN	WARRANTYTE ROAD	4579M FROM MOOROODUC HWY	MAJOR ROAD	1/07/2004		NO PATH	
32420,12	ROBINSONS ROAD	LANGWARRIN SOUTH	4579M FROM MOOROODUC HWY	BERGMAN ROAD	MAJOR ROAD	1/07/2004		NO PATH	
32420,13	ROBINSONS ROAD	LANGWARRIN SOUTH	BERGMAN ROAD	ALTARNUN ROAD	MAJOR ROAD	1/07/2004		NO PATH	
32420,14	ROBINSONS ROAD	LANGWARRIN SOUTH	ALTARNUN ROAD	DONALD ROAD	MAJOR ROAD	1/07/2004		NO PATH	
32420,15	ROBINSONS ROAD	LANGWARRIN SOUTH	DONALD ROAD	VICTORY ROAD	MAJOR ROAD	1/07/2004		NO PATH	
32420,16	ROBINSONS ROAD	LANGWARRIN SOUTH	VICTORY ROAD	6569M FROM MOOROODUC HWY	MAJOR ROAD	1/07/2004		NO PATH	
32420,17	ROBINSONS ROAD	LANGWARRIN SOUTH	6569M FROM MOOROODUC HWY	WESTERN PORT HIGHWAY	MAJOR ROAD	1/07/2004		NO PATH	
32420,2	ROBINSONS ROAD	FRANKSTON SOUTH	CORREA GROVE	704M FROM MOOROODUC HWY	MAJOR ROAD	1/07/2004		SECONDARY SHARED PATH	
32420,3	ROBINSONS ROAD	FRANKSTON SOUTH	704M FROM MOOROODUC HWY	GOLF LINKS ROAD	MAJOR ROAD	1/07/2004		SECONDARY SHARED PATH	
32420,4	ROBINSONS ROAD	FRANKSTON SOUTH	GOLF LINKS ROAD	HEATHERHILL ROAD	MAJOR ROAD	1/07/2004		LOCAL PATH	
32420,5	ROBINSONS ROAD	FRANKSTON SOUTH	HEATHERHILL ROAD	1759M FROM MOOROODUC HWY	MAJOR ROAD	1/07/2004		LOCAL PATH	
32420,6	ROBINSONS ROAD	LANGWARRIN	1759M FROM MOOROODUC HWY	MCCLELLAND DRIVE	MAJOR ROAD	1/07/2004		KEY ACCESS PATH	
32420,7	ROBINSONS ROAD	LANGWARRIN SOUTH	MCCLELLAND DRIVE	2716M FROM MOOROODUC HWY	MAJOR ROAD	1/07/2004		NO PATH	
32420,8	ROBINSONS ROAD	LANGWARRIN SOUTH	2716M FROM MOOROODUC HWY	3216M FROM MOOROODUC HWY	MAJOR ROAD	1/07/2004		NO PATH	
32420,9	ROBINSONS ROAD	LANGWARRIN SOUTH	3216M FROM MOOROODUC HWY	3716M FROM MOOROODUC HWY	MAJOR ROAD	1/07/2004		NO PATH	
98570,1	ROCK LODGE COURT	FRANKSTON SOUTH	SEAVIEW	ROCK LODGE LOOP N	LOCAL ACCESS ROAD	1/07/2004		LOCAL PATH	
98570,2	ROCK LODGE COURT	FRANKSTON SOUTH	ROCK LODGE COURT	COURT END	LOCAL ACCESS ROAD	1/07/2004		LOCAL PATH	
57701,1	ROCKLEA CRESCENT	SKYE	JOHN MONASH DRIVE	GLYNELEA CRESCENT	LOCAL ACCESS ROAD	1/07/2004		LOCAL PATH	
15420,1	RODNEY COURT	FRANKSTON	DANDENONG ROAD E	COURT END	LOCAL ACCESS ROAD	1/07/2004		LOCAL PATH	
57704,1	RODNEY COURT	SKYE	RANGEVIEW DRIVE	COURT END	LOCAL ACCESS ROAD	1/07/2004		LOCAL PATH	
57711,1	ROGAN COURT	LANGWARRIN	BEACON DRIVE	COURT END	LOCAL ACCESS ROAD	1/07/2004		NO PATH	
930392,1	ROMINA DRIVE	LANGWARRIN	MILLCENT ROAD	TAMARA CIRCUIT	LOCAL ACCESS ROAD	5/07/2012	PS627655C PS627656A	LOCAL PATH	
34050,1	ROMME CLOSE	FRANKSTON	DARIUS AVENUE	COURT END	LOCAL ACCESS ROAD	1/07/2004		LOCAL PATH	
55432,1	ROMSEY PLACE	LANGWARRIN	LEXTON DRIVE	COURT END	LOCAL ACCESS ROAD	1/07/2004		LOCAL PATH	
40500,1	RONALD AVENUE	FRANKSTON SOUTH	MCCOMB BOULEVARD	BOWES STREET	LOCAL ACCESS ROAD	1/07/2004		LOCAL PATH	
40500,2	RONALD AVENUE	FRANKSTON SOUTH	BOWES STREET	MCCOMB BOULEVARD	LOCAL ACCESS ROAD	1/07/2004		LOCAL PATH	
15210,1	ROPLEY GRANGE	FRANKSTON	WALBUNDRY STREET	SOUTH WEST END	LOCAL ACCESS ROAD	1/07/2004		LOCAL PATH	
15215,1	ROPLEY LANE	FRANKSTON	ROPLEY GRANGE	PHILLIP STREET	LANEWAY / RIGHT OF WAY	1/07/2004		NO PATH	
40435,1	ROSE STREET	FRANKSTON SOUTH	FLEETWOOD CRESCENT	MCCOMB BOULEVARD	LOCAL ACCESS ROAD	1/07/2004		LOCAL PATH	
41270,1	ROSEDALE GROVE	FRANKSTON SOUTH	MOOROODUC HIGHWAY	ROUNDAABOUT (BROMPTON)	COLLECTOR ROAD	1/07/2004		LOCAL PATH	
41270,10	ROSEDALE GROVE	FRANKSTON SOUTH	MERILYN WAY	KRISTEN CLOSE	COLLECTOR ROAD	1/07/2004		NO PATH	
41270,11	ROSEDALE GROVE	FRANKSTON SOUTH	KRISTEN CLOSE	MOUNTAIN AVENUE	COLLECTOR ROAD	1/07/2004		NO PATH	
41270,12	ROSEDALE GROVE	FRANKSTON SOUTH	2170M FROM MOOROODUC HWY	ROUNDAABOUT (ALICUDI)	COLLECTOR ROAD	1/07/2004		NO PATH	
41270,2	ROSEDALE GROVE	FRANKSTON SOUTH	ROUNDAABOUT (BROMPTON)	ROUNDAABOUT (BROMPTON)	COLLECTOR ROAD	1/07/2004		LOCAL PATH	
41270,3	ROSEDALE GROVE	FRANKSTON SOUTH	ROUNDAABOUT (BROMPTON)	ABLETT COURT	COLLECTOR ROAD	1/07/2004		LOCAL PATH	
41270,4	ROSEDALE GROVE	FRANKSTON SOUTH	ABLETT COURT	ROUNDAABOUT (JINCHILLA)	COLLECTOR ROAD	1/07/2004		LOCAL PATH	
41270,5	ROSEDALE GROVE	FRANKSTON SOUTH	ROUNDAABOUT (JINCHILLA)	ROUNDAABOUT (JINCHILLA)	COLLECTOR ROAD	1/07/2004		LOCAL PATH	
41270,6	ROSEDALE GROVE	FRANKSTON SOUTH	ROUNDAABOUT (JINCHILLA)	ROUNDAABOUT (ALICUDI)	COLLECTOR ROAD	1/07/2004		LOCAL PATH	
41270,7	ROSEDALE GROVE	FRANKSTON SOUTH	ROUNDAABOUT (ALICUDI)	ROUNDAABOUT (ALICUDI)	COLLECTOR ROAD	1/07/2004		LOCAL PATH	
41270,8	ROSEDALE GROVE	FRANKSTON SOUTH	ROUNDAABOUT (ALICUDI)	1350M FROM MOOROODUC HWY	COLLECTOR ROAD	1/07/2004		NO PATH	
41270,9	ROSEDALE GROVE	FRANKSTON SOUTH	1350M FROM MOOROODUC HWY	MERILYN WAY	COLLECTOR ROAD	1/07/2004		NO PATH	

Coordinating Road Authority – Frankston City Council									
GIS Key	Road Name	Suburb	From	To	Road Hierarchy Classification	Date of Cessation or Date of Creation	Instrument Plan Ref	Path Hierarchy Classification	Demarcation Agreement
70056,1	ROSELANDS COURT	LANGWARRIN	HUNTINGTOWER CRESCENT	COURT END	LOCAL ACCESS ROAD	1/07/2004		NO PATH	
10390,1	ROSELLA STREET	FRANKSTON	OVERTON ROAD	INGLIS STREET	LOCAL ACCESS ROAD	1/07/2004		LOCAL PATH	
10390,2	ROSELLA STREET	FRANKSTON	INGLIS STREET	NEW STREET	INDUSTRIAL ROAD	1/07/2004		INDUSTRIAL PATH	
57758,1	ROSEMARY COURT	CARRUM DOWNS	DION DRIVE	COURT END	LOCAL ACCESS ROAD	1/07/2004		NO PATH	
23470,1	ROSEMARY CRESCENT	FRANKSTON NORTH	FOREST DRIVE	JENKENS STREET	LOCAL ACCESS ROAD	1/07/2004		LOCAL PATH	
23470,2	ROSEMARY CRESCENT	FRANKSTON NORTH	JENKENS STREET	LACENET AVENUE	LOCAL ACCESS ROAD	1/07/2004		LOCAL PATH	
23470,3	ROSEMARY CRESCENT	FRANKSTON NORTH	LACENET AVENUE	MONTEREY BOULEVARD	LOCAL ACCESS ROAD	1/07/2004		LOCAL PATH	
57761,1	ROSEWIN COURT	CARRUM DOWNS	ORAMA AVENUE	COURT END	LOCAL ACCESS ROAD	1/07/2004		NO PATH	
32310,1	ROSEWOOD COURT	FRANKSTON	GOLF LINKS ROAD	COURT END	LOCAL ACCESS ROAD	1/07/2004		LOCAL PATH	
98801,1	ROSS CRESCENT	SKYE	RANGEVIEW DRIVE	NBL H/N 15	LOCAL ACCESS ROAD	1/07/2004		LOCAL PATH	
20100,1	ROSS SMITH AVENUE	FRANKSTON	YOUNG STREET	ROUNDAABOUT (CLYDE ST MALL)	LOCAL ACCESS ROAD	1/07/2004		KEY CAA PATH	
20100,2	ROSS SMITH AVENUE	FRANKSTON	ROUNDAABOUT (CLYDE ST MALL)	ROUNDAABOUT (CLYDE ST MALL)	LOCAL ACCESS ROAD	1/07/2004		KEY CAA PATH	
20100,3	ROSS SMITH AVENUE	FRANKSTON	NEPEAN HIGHWAY	OLSEN STREET	KEY CENTRAL ACTIVITIES AREA ROAD	1/07/2004		KEY CAA PATH	
10238,1	ROSS SMITH LANE	FRANKSTON	BEACH STREET	ROSS SMITH AVENUE	LANEWAY / RIGHT OF WAY	1/07/2004		NO PATH	
10238,2	ROSS SMITH LANE	FRANKSTON	ROSS SMITH LANE	ROSS SMITH AVENUE EAST	LANEWAY / RIGHT OF WAY	1/07/2004		NO PATH	
15010,1	ROSSITER COURT	SEAFORD	OLD WELLS ROAD	COURT END	LOCAL ACCESS ROAD	1/07/2004		LOCAL PATH	
69930,1	ROSSITER ROAD	CARRUM DOWNS	THOMPSONS ROAD	500M FROM THOMPSONS RD	UNSEALED ROAD	1/07/2004		NO PATH	
69930,2	ROSSITER ROAD	CARRUM DOWNS	500M FROM THOMPSONS RD	WADSLEY ROAD	UNSEALED ROAD	1/07/2004		NO PATH	
69930,3	ROSSITER ROAD	CARRUM DOWNS	WADSLEY ROAD	1420M FROM THOMPSONS RD	UNSEALED ROAD	1/07/2004		NO PATH	
69930,4	ROSSITER ROAD	CARRUM DOWNS	1420M FROM THOMPSONS RD	BANYAN ROAD	UNSEALED ROAD	1/07/2004		NO PATH	
69930,5	ROSSITER ROAD	CARRUM DOWNS	BANYAN ROAD	COURT END	UNSEALED ROAD	1/07/2004		NO PATH	
10530,1	ROSSLYN AVENUE	SEAFORD	BARDIA AVENUE	MORESBY AVENUE	LOCAL ACCESS ROAD	1/07/2004		LOCAL PATH	
10530,2	ROSSLYN AVENUE	SEAFORD	MORESBY AVENUE	MILNE AVENUE	LOCAL ACCESS ROAD	1/07/2004		LOCAL PATH	
10530,3	ROSSLYN AVENUE	SEAFORD	MILNE AVENUE	MCCULLOCH AVENUE	LOCAL ACCESS ROAD	1/07/2004		LOCAL PATH	
10530,4	ROSSLYN AVENUE	SEAFORD	MCCULLOCH AVENUE	BUNA AVENUE	LOCAL ACCESS ROAD	1/07/2004		LOCAL PATH	
10530,5	ROSSLYN AVENUE	SEAFORD	BUNA AVENUE	ROSSLYN COURT	LOCAL ACCESS ROAD	1/07/2004		LOCAL PATH	
10530,6	ROSSLYN AVENUE	SEAFORD	ROSSLYN COURT	FORTESCUE AVENUE	LOCAL ACCESS ROAD	1/07/2004		LOCAL PATH	
10525,1	ROSSLYN COURT	SEAFORD	ROSSLYN AVENUE	COURT END	LOCAL ACCESS ROAD	1/07/2004		LOCAL PATH	
24100,1	ROWAN COURT	FRANKSTON NORTH	MARLOCK STREET	COURT END	LOCAL ACCESS ROAD	1/07/2004		LOCAL PATH	
57788,1	ROWAN COURT	CARRUM DOWNS	JACANA DRIVE	ROWAN COURT	LOCAL ACCESS ROAD	1/07/2004		NO PATH	
57788,2	ROWAN COURT	CARRUM DOWNS	WEST END	EAST END	LOCAL ACCESS ROAD	1/07/2004		NO PATH	
57794,1	ROWELLYN AVENUE	CARRUM DOWNS	HALL ROAD	ROUNDAABOUT (TATTLER)	LOCAL ACCESS ROAD	1/07/2004		KEY ACCESS PATH	
57794,2	ROWELLYN AVENUE	CARRUM DOWNS	ROUNDAABOUT (TATTLER)	ROUNDAABOUT (TATTLER)	LOCAL ACCESS ROAD	1/07/2004		KEY ACCESS PATH	
57794,3	ROWELLYN AVENUE	CARRUM DOWNS	ROUNDAABOUT (TATTLER)	ROUNDAABOUT (EARNSHAW)	LOCAL ACCESS ROAD	1/07/2004		KEY ACCESS PATH	
57794,4	ROWELLYN AVENUE	CARRUM DOWNS	ROUNDAABOUT (EARNSHAW)	ROUNDAABOUT (EARNSHAW)	LOCAL ACCESS ROAD	1/07/2004		KEY ACCESS PATH	
57794,5	ROWELLYN AVENUE	CARRUM DOWNS	ROUNDAABOUT (EARNSHAW)	MCCORMICKS ROAD	LOCAL ACCESS ROAD	1/07/2004		KEY ACCESS PATH	
21963,1	ROYLE LANE	FRANKSTON	ROYLE STREET	EAST END	LANEWAY / RIGHT OF WAY	1/07/2004		LOCAL PATH	
21960,1	ROYLE STREET	FRANKSTON	BEACH STREET	ILTON AVENUE	LOCAL ACCESS ROAD	1/07/2004		LOCAL PATH	
57812,1	ROYSTON COURT	CARRUM DOWNS	CARRINGTON WAY	COURT END	LOCAL ACCESS ROAD	1/07/2004		NO PATH	
57818,1	RUBIDA DRIVE	LANGWARRIN	SOUTH GATEWAY	MONIQUE DRIVE	LOCAL ACCESS ROAD	1/07/2004		LOCAL PATH	
70061,1	RUNDLE DRIVE	CARRUM DOWNS	WEDGE ROAD	ORAMA AVENUE	LOCAL ACCESS ROAD	1/07/2004		LOCAL PATH	

Coordinating Road Authority – Frankston City Council									
GIS Key	Road Name	Suburb	From	To	Road Hierarchy Classification	Date of Cessation or Date of Creation	Instrument Plan Ref	Path Hierarchy Classification	Demarcation Agreement
70061,2	RUNDLE DRIVE	CARRUM DOWNS	ORAMA AVENUE	CARRUM WOODS DRIVE	LOCAL ACCESS ROAD	1/07/2004		LOCAL PATH	
23050,1	RUSHCLIFFE COURT	FRANKSTON	GRIMWADE CRESCENT	COURT END	LOCAL ACCESS ROAD	1/07/2004		LOCAL PATH	
930283,1	RUSHMERE COURT	LANGWARRIN SOUTH	WARRANTYTE ROAD	COURT END	LOCAL ACCESS ROAD	16/04/2007	PS533237U	NO PATH	
31983,1	RUSSETT COURT	FRANKSTON	MACROSTY COURT	COURT END	LOCAL ACCESS ROAD	1/07/2004		LOCAL PATH	
14120,1	RYAN STREET	SEAFORD	MAPLE STREET	MCBRIDE CRESCENT	LOCAL ACCESS ROAD	1/07/2004		LOCAL PATH	
35510,1	RYDER COURT	FRANKSTON	WHITFORD WAY	COURT END	LOCAL ACCESS ROAD	1/07/2004		LOCAL PATH	
42820,1	RYLETT COURT	FRANKSTON SOUTH	ROSEDALE GROVE	COURT END	LOCAL ACCESS ROAD	1/07/2004		LOCAL PATH	
57860,1	SAGE COURT	LANGWARRIN	COTONEASTER WAY	COURT END	LOCAL ACCESS ROAD	1/07/2004		NO PATH	
99431,1	SAHRA GROVE	CARRUM DOWNS	FRANKSTON GARDENS DRIVE	TOVA DRIVE	INDUSTRIAL ROAD	1/07/2004		INDUSTRIAL PATH	
57866,1	SALIGNA COURT	LANGWARRIN	NORTH GATEWAY	COURT END	LOCAL ACCESS ROAD	1/07/2004		LOCAL PATH	
930321,1	SALINA COURT	FRANKSTON SOUTH	THE GRANGE	COURT END	LOCAL ACCESS ROAD	20/11/2008	PS328064U	LOCAL PATH	
22766,1	SALTBUSH GLADE	FRANKSTON	BRUSHWOOD GROVE	COURT END	LOCAL ACCESS ROAD	1/07/2004		NO PATH	
57884,1	SALTRAM COURT	CARRUM DOWNS	ROWELLYN AVENUE	COURT END	LOCAL ACCESS ROAD	1/07/2004		NO PATH	
930322,1	SAM STREET	CARRUM DOWNS	HERBERT ROAD	MONTDAMI WAY	LOCAL ACCESS ROAD	9/12/2008	PS521192H PS611685G	LOCAL PATH	
31590,1	SAMADA STREET	FRANKSTON	MONASH UNI	COURT END	LOCAL ACCESS ROAD	1/07/2004		KEY ACCESS PATH	
34360,1	SAMANTHA COURT	FRANKSTON	GATTINARA DRIVE	COURT END	LOCAL ACCESS ROAD	1/07/2004		LOCAL PATH	
99492,1	SANDALWOOD GROVE	CARRUM DOWNS	WEST END	HAMMERHEAD	LOCAL ACCESS ROAD	1/07/2004		LOCAL PATH	
99492,2	SANDALWOOD GROVE	CARRUM DOWNS	HAMMERHEAD	HAMMERHEAD	LOCAL ACCESS ROAD	1/07/2004		LOCAL PATH	
32523,1	SANDALWOOD RETREAT	FRANKSTON SOUTH	ESCARPMENT DRIVE	COURT END	LOCAL ACCESS ROAD	1/07/2004		NO PATH	
31160,1	SANDERS ROAD	FRANKSTON SOUTH	MOOROODUC HIGHWAY	PORT PHILLIP VIEW	LOCAL ACCESS ROAD	1/07/2004		KEY ACCESS PATH	
31160,2	SANDERS ROAD	FRANKSTON SOUTH	PORT PHILLIP VIEW	COURT END	LOCAL ACCESS ROAD	1/07/2004		LOCAL PATH	
57902,1	SANDFIELD DRIVE	CARRUM DOWNS	GREENWOOD DRIVE	JULIANA DRIVE	LOCAL ACCESS ROAD	1/07/2004		LOCAL PATH	
57902,2	SANDFIELD DRIVE	CARRUM DOWNS	JULIANA DRIVE	RAVENSWOOD COURT	LOCAL ACCESS ROAD	1/07/2004		LOCAL PATH	
57902,3	SANDFIELD DRIVE	CARRUM DOWNS	RAVENSWOOD COURT	EARNSHAW DRIVE	LOCAL ACCESS ROAD	1/07/2004		LOCAL PATH	
32340,1	SANDGATE AVENUE	FRANKSTON	MARGATE AVENUE	SANDGATE RESERVE	LOCAL ACCESS ROAD	1/07/2004		LOCAL PATH	
22445,1	SANDPIPER PLACE	FRANKSTON	LINDRUM ROAD	COURT END	LOCAL ACCESS ROAD	1/07/2004		LOCAL PATH	
57917,1	SANDRA COURT	LANGWARRIN	JARMAN DRIVE	COURT END	LOCAL ACCESS ROAD	1/07/2004		NO PATH	
930328,1	SANOMA DRIVE	SKYE	DIAMOND PARADE	RHONE GROVE	LOCAL ACCESS ROAD	15/06/2010	PS616061V	LOCAL PATH	
930328,2	SANOMA DRIVE	SKYE	RHONE GROVE	TRIUMPH-SANOMA LINK	LOCAL ACCESS ROAD	8/05/2010	PS629855H PS616061V	LOCAL PATH	
930328,3	SANOMA DRIVE	SKYE	SANOMA DRIVE	WEST END	LOCAL ACCESS ROAD	15/06/2010	PS616061V	NO PATH	
24960,1	SANTA BARBARA DRIVE	FRANKSTON	KARINGAL DRIVE	YORK COURT	LOCAL ACCESS ROAD	1/07/2004		LOCAL PATH	
24960,2	SANTA BARBARA DRIVE	FRANKSTON	YORK COURT	FINGAL DRIVE	LOCAL ACCESS ROAD	1/07/2004		LOCAL PATH	
930337,1	SANTA CLARA MEWS	SKYE	SANOMA DRIVE	EAST END	LOCAL ACCESS ROAD	15/06/2010	PS616061V	LOCAL PATH	
60111,1	SAPPHIRE MEWS	SKYE	EMERALD RISE	COURT END	LOCAL ACCESS ROAD	1/05/2005	PS513587D	NO PATH	
31367,1	SARAH PLACE	FRANKSTON SOUTH	MOUNT ERIN CRESCENT	COURT END	LOCAL ACCESS ROAD	1/07/2004		NO PATH	
99491,1	SARAH PLACE	CARRUM DOWNS	SANDAL WOOD GROVE	COURT END	LOCAL ACCESS ROAD	1/07/2004		NO PATH	
57944,1	SASH CLOSE	CARRUM DOWNS	CARMELLA WAY	COURT END	LOCAL ACCESS ROAD	1/07/2004		NO PATH	
57950,1	SASHA COURT	LANGWARRIN	MONIQUE DRIVE	COURT END	LOCAL ACCESS ROAD	1/07/2004		NO PATH	
25480,1	SASSAFRAS DRIVE	FRANKSTON	HAVANA CRESCENT	GATUM COURT	LOCAL ACCESS ROAD	1/07/2004		KEY ACCESS PATH	
25480,2	SASSAFRAS DRIVE	FRANKSTON	GATUM COURT	LUCERNE CRESCENT	LOCAL ACCESS ROAD	1/07/2004		LOCAL PATH	
930173,1	SATINWOOD COURT	LANGWARRIN	APPLEBERRY AVENUE	COURT END	LOCAL ACCESS ROAD	1/07/2004		NO PATH	

Coordinating Road Authority – Frankston City Council									
GIS Key	Road Name	Suburb	From	To	Road Hierarchy Classification	Date of Cessation or Date of Creation	Instrument Plan Ref	Path Hierarchy Classification	Demarcation Agreement
23070,1	SAVANNAH COURT	FRANKSTON	GRIMWADE CRESCENT	COURT END	LOCAL ACCESS ROAD	1/07/2004		LOCAL PATH	
14045,1	SAXIL COURT	SEAFORD	LUCAS CRESCENT	COURT END	LOCAL ACCESS ROAD	1/07/2004		LOCAL PATH	
34420,1	SAXONWOOD COURT	FRANKSTON	HEATHERHILL ROAD	COURT END	LOCAL ACCESS ROAD	1/07/2004		LOCAL PATH	
98913,1	SCARLETT AVENUE	CARRUM DOWNS	WEDGE ROAD	WBL H/N 7	LOCAL ACCESS ROAD	8/12/2005	PS525762U PS645847Q	LOCAL PATH	
98913,2	SCARLETT AVENUE	CARRUM DOWNS	ALLUVIAN WAY	NBL H/N 13	LOCAL ACCESS ROAD	1/09/2015	PS731309R, TP539228, PS645847Q	LOCAL PATH	
14130,1	SCHMIDT COURT	SEAFORD	RYAN STREET	COURT END	LOCAL ACCESS ROAD	1/07/2004		LOCAL PATH	
34650,1	SCHOONER BAY DRIVE	FRANKSTON	AQUARIUS DRIVE	300M FROM AQUARIUS DRIVE	LOCAL ACCESS ROAD	1/07/2004		LOCAL PATH	
34650,2	SCHOONER BAY DRIVE	FRANKSTON	300M FROM AQUARIUS DRIVE	AQUARIUS DRIVE	LOCAL ACCESS ROAD	1/07/2004		LOCAL PATH	
930329,1	SCHUMANN COURT	CARRUM DOWNS	REDGUM AVENUE	COURT END	LOCAL ACCESS ROAD	3/06/2009	PS537145D	LOCAL PATH	
42520,1	SCOBLE STREET	FRANKSTON SOUTH	GOWRIE AVENUE	PASTORAL STREET	LOCAL ACCESS ROAD	1/07/2004		LOCAL PATH	
10760,1	SCOTT STREET	SEAFORD	MITCHELL STREET	EAST END	LOCAL ACCESS ROAD	1/07/2004		LOCAL PATH	
31710,1	SCREEN STREET	FRANKSTON	HEATHERHILL ROAD	327M FROM HEATHERHILL ROAD	LOCAL ACCESS ROAD	1/07/2004		LOCAL PATH	
31710,2	SCREEN STREET	FRANKSTON	327M FROM HEATHERHILL ROAD	BLOOM STREET	LOCAL ACCESS ROAD	1/07/2004		LOCAL PATH	
70083,1	SEABROOK WAY	SEAFORD	EEL RACE ROAD	COURT END	LOCAL ACCESS ROAD	1/07/2004		KEY ACCESS PATH	
11730,1	SEACREST AVENUE	SEAFORD	AUSTIN ROAD	BELVEDERE ROAD	LOCAL ACCESS ROAD	1/07/2004		LOCAL PATH	
10711,1	SEAFORD GROVE	SEAFORD	WELLS ROAD	WEST END	LOCAL ACCESS ROAD	1/07/2004		LOCAL PATH	
10712,1	SEAFORD PLACE	SEAFORD	HARTNETT DRIVE	WEST END	INDUSTRIAL ROAD	1/07/2004		INDUSTRIAL PATH	
80000,1	SEAFORD SERVICE ROAD	SEAFORD	TI-TREE CRESCENT	MOUNTAIN VIEW CRESCENT	SERVICE ROAD	1/07/2004		KEY ACCESS PATH	
34540,1	SEAQUESTA COURT	FRANKSTON	AQUARIUS DRIVE	COURT END	LOCAL ACCESS ROAD	1/07/2004		LOCAL PATH	
40750,1	SEAVIEW ROAD	FRANKSTON SOUTH	OVERPORT ROAD	PIPER CRESCENT	LOCAL ACCESS ROAD	1/07/2004		SECONDARY SHARED PATH	
40750,2	SEAVIEW ROAD	FRANKSTON SOUTH	PIPER CRESCENT	MINIMBAH COURT	LOCAL ACCESS ROAD	1/07/2004		SECONDARY SHARED PATH	
40750,3	SEAVIEW ROAD	FRANKSTON SOUTH	MINIMBAH COURT	BADEN POWELL DRIVE	LOCAL ACCESS ROAD	1/07/2004		SECONDARY SHARED PATH	
42712,1	SEBROFF STREET	FRANKSTON	BAYVIEW ROAD	SUMMIT ROAD	LOCAL ACCESS ROAD	1/07/2004		LOCAL PATH	
35550,1	SELINA COURT	FRANKSTON	CRANBOURNE SER ROAD	COURT END	LOCAL ACCESS ROAD	1/07/2004		NO PATH	
11060,1	SELSEY STREET	SEAFORD	RAILWAY PARADE	EAST END	LOCAL ACCESS ROAD	1/07/2004		LOCAL PATH	
930362,1	SELWYN COURT	SKYE	GAMBLE ROAD	COURT END	LOCAL ACCESS ROAD	1/05/2012	PS632435N	LOCAL PATH	
930372,1	SERENE COURT	LANGWARRIN	AQUEDUCT ROAD	COURT END	LOCAL ACCESS ROAD	29/02/2012	PS526202F	LOCAL PATH	
930277,1	SERENITY DRIVE	LANGWARRIN	PARK VALLEY CRESCENT	SOUTH END	LOCAL ACCESS ROAD	24/04/2006	PS523789J	LOCAL PATH	
930248,1	SERRA CLOSE	LANGWARRIN	HUNTINGTOWER CRESCENT	COURT END	LOCAL ACCESS ROAD	4/06/2007	PS600691Y	LOCAL PATH	
31362,1	SETTLERS WAY	FRANKSTON SOUTH	GOLF LINKS ROAD	LUKE COURT	LOCAL ACCESS ROAD	1/07/2004		LOCAL PATH	
31362,2	SETTLERS WAY	FRANKSTON SOUTH	LUKE COURT	COZENS CLOSE	LOCAL ACCESS ROAD	1/07/2004		LOCAL PATH	
31362,3	SETTLERS WAY	FRANKSTON SOUTH	COZENS CLOSE	MOUNT ERIN CRESCENT	LOCAL ACCESS ROAD	1/07/2004		LOCAL PATH	
31364,1	SEWELL COURT	FRANKSTON SOUTH	SETTLERS WAY	COURT END	LOCAL ACCESS ROAD	1/07/2004		NO PATH	
31650,1	SHAFTESBURY STREET	FRANKSTON	LARDNER ROAD	ROBERTS STREET	LOCAL ACCESS ROAD	1/07/2004		LOCAL PATH	
58004,1	SHANE COURT	CARRUM DOWNS	FAIRHAVEN ROAD	COURT END	LOCAL ACCESS ROAD	1/07/2004		NO PATH	
58007,1	SHANNON PLACE	LANGWARRIN	JARMAN DRIVE	COURT END	LOCAL ACCESS ROAD	1/07/2004		NO PATH	
20050,1	SHANNON STREET MALL	FRANKSTON	WELLS STREET	STREETATION STREET	LOCAL ACCESS ROAD	1/07/2004		KEY CAA PATH	
34400,1	SHAXTON CIRCLE	FRANKSTON	HEATHERHILL ROAD NTH	HEATHERHILL ROAD STH	COLLECTOR ROAD	1/07/2004		KEY ACCESS PATH	
34400,2	SHAXTON CIRCLE	FRANKSTON	HEATHERHILL ROAD STH	HEATHERHILL ROAD NTH	COLLECTOR ROAD	1/07/2004		KEY ACCESS PATH	
32490,1	SHEARER COURT	FRANKSTON SOUTH	GRADY COURT	COURT END	LOCAL ACCESS ROAD	1/07/2004		LOCAL PATH	
58028,1	SHEARWATER DRIVE	CARRUM DOWNS	OGRADYS ROAD	WHIMBLE CRESCENT	LOCAL ACCESS ROAD	1/07/2004		LOCAL PATH	



Coordinating Road Authority – Frankston City Council									
GIS Key	Road Name	Suburb	From	To	Road Hierarchy Classification	Date of Cessation or Date of Creation	Instrument Plan Ref	Path Hierarchy Classification	Demarcation Agreement
58028,2	SHEARWATER DRIVE	CARRUM DOWNS	WHIMBLE CRESCENT	LYREBIRD DRIVE	LOCAL ACCESS ROAD	1/07/2004		SECONDARY SHARED PATH	
42840,1	SHELBURY PLACE	FRANKSTON SOUTH	ROSEDALE GROVE	COURT END	LOCAL ACCESS ROAD	1/07/2004		NO PATH	
35610,1	SHELDRAKE CLOSE	FRANKSTON	PARKVIEW DRIVE	COURT END	LOCAL ACCESS ROAD	1/07/2004		LOCAL PATH	
32411,1	SHEOAK ROAD	FRANKSTON SOUTH	WOODSIDE AVENUE	COURT END	LOCAL ACCESS ROAD	1/07/2004		LOCAL PATH	
58046,1	SHEPHERDS HUT ROAD	LANGWARRIN SOUTH	NORTH END	SOUTH END	UNSEALED ROAD	1/07/2004		NO PATH	
58052,1	SHERBOURNE DRIVE	CARRUM DOWNS	CADLES ROAD	HERBERT ROAD	LOCAL ACCESS ROAD	1/07/2004		LOCAL PATH	
10320,1	SHERIDAN AVENUE	FRANKSTON	NEPEAN HIGHWAY	DANDENONG ROAD W	LOCAL ACCESS ROAD	1/07/2004		LOCAL PATH	
98811,1	SHERWOOD COURT	LANGWARRIN SOUTH	MCCLELLAND DRIVE	COURT END	LOCAL ACCESS ROAD	1/07/2004		NO PATH	
10930,1	SHIRLEY AVENUE	SEAFORD	PARK STREET	EAST END	LOCAL ACCESS ROAD	1/07/2004		LOCAL PATH	
34410,1	SHREWSBURY COURT	FRANKSTON	HEATHERHILL ROAD	COURT END	LOCAL ACCESS ROAD	1/07/2004		LOCAL PATH	
41280,1	SIBYL AVENUE	FRANKSTON SOUTH	HUMPHRIES ROAD	AJANA LANE	LOCAL ACCESS ROAD	1/07/2004		NO PATH	
41280,2	SIBYL AVENUE	FRANKSTON SOUTH	AJANA LANE	ST IVES AVENUE	LOCAL ACCESS ROAD	1/07/2004		NO PATH	
41280,3	SIBYL AVENUE	FRANKSTON SOUTH	ST IVES AVENUE	ALICUDI AVENUE	LOCAL ACCESS ROAD	1/07/2004		NO PATH	
20420,1	SILAS AVENUE	FRANKSTON	CATHERINE PARADE	COURT END	LOCAL ACCESS ROAD	1/07/2004		LOCAL PATH	
930279,1	SILKWOOD RISE	CARRUM DOWNS	FRANKSTON GARDENS DRIVE	300M FROM F'STON GARDENS DRIVE	INDUSTRIAL ROAD	15/12/2006	PS544073M	INDUSTRIAL PATH	
930279,2	SILKWOOD RISE	CARRUM DOWNS	300M FROM F'STON GARDENS DRIVE	FRANKSTON GARDENS DRIVE	INDUSTRIAL ROAD	15/05/2007	PS605079M PS544073M	INDUSTRIAL PATH	
23900,1	SILVER AVENUE	FRANKSTON NORTH	EXCELSIOR DRIVE	TAMARISK DRIVE	LOCAL ACCESS ROAD	1/07/2004		KEY ACCESS PATH	
23905,1	SILVER LANE	FRANKSTON NORTH	WALLOWA CRESCENT	SILVER AVENUE	LANEWAY / RIGHT OF WAY	1/07/2004		NO PATH	
99604,1	SILVERBARK COURT	CARRUM DOWNS	MADISSON CRESCENT	END	LOCAL ACCESS ROAD	18/09/2014	PS715040C	LOCAL PATH	
23390,1	SILVERTOP CRESCENT	FRANKSTON NORTH	SILVERTOP STREET	TIMBERTOP COURT	LOCAL ACCESS ROAD	1/07/2004		KEY ACCESS PATH	
23390,2	SILVERTOP CRESCENT	FRANKSTON NORTH	TIMBERTOP COURT	SILVERTOP STREET	LOCAL ACCESS ROAD	1/07/2004		LOCAL PATH	
23400,1	SILVERTOP STREET	FRANKSTON NORTH	FOREST DRIVE	SILVERTOP CRESCENT	LOCAL ACCESS ROAD	1/07/2004		KEY ACCESS PATH	
58094,1	SIMS COURT	CARRUM DOWNS	CARRUM WOODS DRIVE	COURT END	LOCAL ACCESS ROAD	1/07/2004		NO PATH	
70077,1	SIR LAURENCE DRIVE	SEAFORD	HARTNETT DRIVE	300M FROM HARTNETT DRIVE	INDUSTRIAL ROAD	1/07/2004		INDUSTRIAL PATH	
70077,2	SIR LAURENCE DRIVE	SEAFORD	300M FROM HARTNETT DRIVE	HARTNETT DRIVE	INDUSTRIAL ROAD	1/07/2004		INDUSTRIAL PATH	
34555,1	SISKA COURT	FRANKSTON	AQUARIUS DRIVE	COURT END	LOCAL ACCESS ROAD	1/07/2004		NO PATH	
58106,1	SITELLA COURT	CARRUM DOWNS	QUARRION DRIVE	COURT END	LOCAL ACCESS ROAD	1/07/2004		LOCAL PATH	
930257,1	SKY WAY	CARRUM DOWNS	TRAFFORD ROAD	NBL H/N 21	LOCAL ACCESS ROAD	28/01/2009	PS523141Q PS519279H	LOCAL PATH	
930344,1	SKYE HEIGHTS COURT	SKYE	DIAMOND PARADE	COURT END	LOCAL ACCESS ROAD	26/10/2010	PS621629L	LOCAL PATH	
15250,1	SKYE ROAD	FRANKSTON	DANDENONG ROAD E	ORWILL STREET	LOCAL ACCESS ROAD	1/07/2004		LOCAL PATH	
22760,1	SKYE ROAD	FRANKSTON	DANDENONG FRANKSTON ROAD	GAIRLOCH DRIVE	MAJOR ROAD	1/07/2004		LOCAL PATH	
22760,10	SKYE ROAD	FRANKSTON	AMBER AVENUE	RHONDA COURT	MAJOR ROAD	1/07/2004		PRIMARY SHARED PATH	
22760,11	SKYE ROAD	FRANKSTON	RHONDA COURT	CARRAMAR DRIVE	MAJOR ROAD	1/07/2004		PRIMARY SHARED PATH	
22760,12	SKYE ROAD	FRANKSTON	CARRAMAR DRIVE	ROUNDAABOUT (INGLENOOK)	MAJOR ROAD	1/07/2004		PRIMARY SHARED PATH	
22760,13	SKYE ROAD	FRANKSTON	ROUNDAABOUT (INGLENOOK)	ROUNDAABOUT (INGLENOOK)	MAJOR ROAD	1/07/2004		PRIMARY SHARED PATH	
22760,14	SKYE ROAD	FRANKSTON	ROUNDAABOUT (INGLENOOK)	3859M FROM F'STON D'NONG RD	MAJOR ROAD	1/07/2004		PRIMARY SHARED PATH	
22760,15	SKYE ROAD	LANGWARRIN	3859M FROM F'STON D'NONG RD	MCCLELLAND DRIVE	MAJOR ROAD	1/07/2004		PRIMARY SHARED PATH	
22760,2	SKYE ROAD	FRANKSTON	GAIRLOCH DRIVE	ROUNDAABOUT (MCMAHONS)	MAJOR ROAD	1/07/2004		PRIMARY SHARED PATH	
22760,3	SKYE ROAD	FRANKSTON	ROUNDAABOUT (MCMAHONS)	ROUNDAABOUT (MCMAHONS)	MAJOR ROAD	1/07/2004		PRIMARY SHARED PATH	
22760,4	SKYE ROAD	FRANKSTON	ROUNDAABOUT (MCMAHONS)	1381M FROM F'STON D'NONG RD	MAJOR ROAD	1/07/2004		PRIMARY SHARED PATH	
22760,5	SKYE ROAD	FRANKSTON	1381M FROM F'STON D'NONG RD	BOKISSA DRIVE	MAJOR ROAD	1/07/2004		PRIMARY SHARED PATH	



Coordinating Road Authority – Frankston City Council									
GIS Key	Road Name	Suburb	From	To	Road Hierarchy Classification	Date of Cessation or Date of Creation	Instrument Plan Ref	Path Hierarchy Classification	Demarcation Agreement
22760,6	SKYE ROAD	FRANKSTON	BOKISSA DRIVE	FRALLON CRESCENT	MAJOR ROAD	1/07/2004		PRIMARY SHARED PATH	
22760,7	SKYE ROAD	FRANKSTON	FRALLON CRESCENT	ROUNDAABOUT (KARINGAL)	MAJOR ROAD	1/07/2004		PRIMARY SHARED PATH	
22760,8	SKYE ROAD	FRANKSTON	ROUNDAABOUT (KARINGAL)	ROUNDAABOUT (KARINGAL)	MAJOR ROAD	1/07/2004		PRIMARY SHARED PATH	
22760,9	SKYE ROAD	FRANKSTON	ROUNDAABOUT (KARINGAL)	AMBER AVENUE	MAJOR ROAD	1/07/2004		PRIMARY SHARED PATH	
14040,1	SLATER COURT	SEAFORD	LUCAS CRESCENT	COURT END	LOCAL ACCESS ROAD	1/07/2004		LOCAL PATH	
14080,1	SMALE COURT	SEAFORD	MAPLE STREET	COURT END	LOCAL ACCESS ROAD	1/07/2004		LOCAL PATH	
31200,1	SMEATON COURT	FRANKSTON SOUTH	CASUARINA DRIVE	COURT END	LOCAL ACCESS ROAD	1/07/2004		LOCAL PATH	
20321,1	SMYTH STREET	FRANKSTON	OATES STREET	KELSO STREET	KEY CENTRAL ACTIVITIES AREA ROAD	1/07/2004		NO PATH	
20321,2	SMYTH STREET	FRANKSTON	KELSO STREET	CHISHOLM TAFE	KEY CENTRAL ACTIVITIES AREA ROAD	1/07/2004		NO PATH	
20321,3	SMYTH STREET	FRANKSTON	BEACH STREET	CHISHOLM TAFE	LOCAL ACCESS ROAD	1/07/2004		NO PATH	
930175,1	SNOWBUSH LINK	LANGWARRIN	PINDARA BOULEVARD	APPLEBERRY AVENUE	LOCAL ACCESS ROAD	1/07/2004		LOCAL PATH	
930238,1	SOLFERINO WAY	CARRUM DOWNS	ALLUVIAN WAY	ASTALL ST	LOCAL ACCESS ROAD	31/05/2012	PS645848N PS645847Q	LOCAL PATH	
930238,2	SOLFERINO WAY	CARRUM DOWNS	ASTALL ST	SPENCER DRIVE	LOCAL ACCESS ROAD	23/11/2004	PS509602K PS645848N	LOCAL PATH	
15160,1	SOLLEY COURT	CARRUM DOWNS	RICHMOND AVENUE	COURT END	LOCAL ACCESS ROAD	1/07/2004		NO PATH	
40680,1	SOMERSET ROAD	FRANKSTON SOUTH	OVERPORT ROAD	THE HELM	LOCAL ACCESS ROAD	1/07/2004		NO PATH	
40340,1	SOMME AVENUE	FRANKSTON	NEPEAN HIGHWAY	END OF SEAL	LOCAL ACCESS ROAD	1/07/2004		NO PATH	
40340,2	SOMME AVENUE	FRANKSTON	END OF SEAL	EAST END	UNSEALED ROAD	20/01/2012		LOCAL PATH	
40340,3	SOMME AVENUE	FRANKSTON	SOMME AVENUE	BL H/N 10-11	UNSEALED ROAD	20/01/2012		NO PATH	
99999,13	SOMME LANEWAY	FRANKSTON	PROPERTY BOUNDARY of SOMME AVENUE	PROPERTY BOUNDARY of CLIFF ROAD		1/07/2004		LOCAL PATH	
99601,1	SONGLARK CRESCENT	CARRUM DOWNS	REDGUM AVENUE	REDGUM AVENUE	LOCAL ACCESS ROAD	18/05/2018	PS726575X, PS726576X	LOCAL PATH	
12382,1	SONIA STREET	CARRUM DOWNS	LATHAMS ROAD	JACK STREET	INDUSTRIAL ROAD	1/07/2004		INDUSTRIAL PATH	
58178,1	SOPHIA COURT	CARRUM DOWNS	ALLIED DRIVE	COURT END	LOCAL ACCESS ROAD	1/07/2004		LOCAL PATH	
58268,1	SOUTHGATEWAY	LANGWARRIN	CRANBOURNE FRANKSTON ROAD	PENINSULA CRESCENT	COLLECTOR ROAD	1/07/2004		KEY ACCESS PATH	
58268,2	SOUTHGATEWAY	LANGWARRIN	PENINSULA CRESCENT	ROUNDAABOUT (NORTHGATEWAY)	COLLECTOR ROAD	1/07/2004		KEY ACCESS PATH	
58268,3	SOUTHGATEWAY	LANGWARRIN	ROUNDAABOUT (NORTHGATEWAY)	ROUNDAABOUT (NORTHGATEWAY)	COLLECTOR ROAD	1/07/2004		KEY ACCESS PATH	
58268,4	SOUTHGATEWAY	LANGWARRIN	ROUNDAABOUT (NORTHGATEWAY)	FERNWOOD DRIVE	COLLECTOR ROAD	1/07/2004		LOCAL PATH	
58268,5	SOUTHGATEWAY	LANGWARRIN	FERNWOOD DRIVE	MELALEUCA CRESCENT	COLLECTOR ROAD	1/07/2004		LOCAL PATH	
58268,6	SOUTHGATEWAY	LANGWARRIN	MELALEUCA CRESCENT	CENTRE ROAD	COLLECTOR ROAD	1/07/2004		LOCAL PATH	
70062,1	SPENCER DRIVE	CARRUM DOWNS	RUNDLE DRIVE	JESSICA PLACE	LOCAL ACCESS ROAD	1/07/2004		LOCAL PATH	
70062,2	SPENCER DRIVE	CARRUM DOWNS	JESSICA PLACE	HOLLY PLACE	LOCAL ACCESS ROAD	1/07/2004		LOCAL PATH	
58280,1	SPINDRIFT COURT	CARRUM DOWNS	COCKATOO DRIVE	COURT END	LOCAL ACCESS ROAD	1/07/2004		LOCAL PATH	
58286,1	SPOONBILL COURT	CARRUM DOWNS	CURRAWONG DRIVE	COURT END	LOCAL ACCESS ROAD	1/07/2004		LOCAL PATH	
15340,1	SPRAY STREET	FRANKSTON	ANDERSON STREET	BRADSHAW STREET	LOCAL ACCESS ROAD	1/07/2004		LOCAL PATH	
15340,2	SPRAY STREET	FRANKSTON	BRADSHAW STREET	COURT END	LOCAL ACCESS ROAD	1/07/2004		LOCAL PATH	
930267,1	SPRING HILL ROAD	LANGWARRIN	NORTH ROAD	BLACK WALLABY DRIVE	LOCAL ACCESS ROAD	8/09/2006	PS531863D	LOCAL PATH	
30155,1	SPRING LANE	FRANKSTON	HIGH LANE	SPRING STREET	LANEWAY / RIGHT OF WAY	1/07/2004		NO PATH	
30155,2	SPRING LANE	FRANKSTON	SPRING STREET	YUILE STREET	LANEWAY / RIGHT OF WAY	1/07/2004		NO PATH	
30150,1	SPRING STREET	FRANKSTON	HIGH STREET	WILLIAMS STREET	LOCAL ACCESS ROAD	1/07/2004		LOCAL PATH	
23940,1	SPRUCE COURT	FRANKSTON NORTH	EXCELSIOR DRIVE	COURT END	LOCAL ACCESS ROAD	1/07/2004		KEY ACCESS PATH	
58304,1	ST AGNES COURT	CARRUM DOWNS	TYNTYNDER DRIVE	COURT END	LOCAL ACCESS ROAD	1/07/2004		NO PATH	
58310,1	ST ANDREWS CLOSE	CARRUM DOWNS	CARRUM WOODS DRIVE	COURT END	LOCAL ACCESS ROAD	1/07/2004		LOCAL PATH	

Coordinating Road Authority – Frankston City Council									
GIS Key	Road Name	Suburb	From	To	Road Hierarchy Classification	Date of Cessation or Date of Creation	Instrument Plan Ref	Path Hierarchy Classification	Demarcation Agreement
930354,1	ST ANTHONY COURT	CARRUM DOWNS	GONIS CRESCENT	COURT END	LOCAL ACCESS ROAD	11/10/2011	PS633124B	LOCAL PATH	
930342,1	ST AUSTELL COURT	SKYE	SANOMA DRIVE	SOUTH END	LOCAL ACCESS ROAD	21/12/2010	PS629855H,	LOCAL PATH	
930342,2	ST AUSTELL COURT	SKYE	ST AUSTELL COURT	NORTH END	LOCAL ACCESS ROAD	21/12/2010	PS629865E	NO PATH	
930342,3	ST AUSTELL COURT	SKYE	ST AUSTELL COURT	SOUTH END	LOCAL ACCESS ROAD	21/12/2010	PS629865E	NO PATH	
24884,1	ST CLERE COURT	FRANKSTON	LIARDET CRESCENT	COURT END	LOCAL ACCESS ROAD	1/07/2004		NO PATH	
32210,1	ST FILLANS COURT	FRANKSTON	THE TROSSACHS	COURT END	LOCAL ACCESS ROAD	1/07/2004		LOCAL PATH	
22330,1	ST GEORGE COURT	FRANKSTON	WANGARRA ROAD	COURT END	LOCAL ACCESS ROAD	1/07/2004		LOCAL PATH	
42960,1	ST IVES AVENUE	FRANKSTON SOUTH	SIBYL AVENUE	COURT END	LOCAL ACCESS ROAD	1/07/2004		LOCAL PATH	
31640,1	ST JOHNS AVENUE	FRANKSTON	LARDNER ROAD	ROBERTS STREET	LOCAL ACCESS ROAD	1/07/2004		LOCAL PATH	
58312,1	ST JOHNS WOOD	SKYE	MCCORMICKS ROAD	JAMES MCFARLANE WYND	LOCAL ACCESS ROAD	1/07/2004		LOCAL PATH	
32521,1	ST MIRINS CLOSE	FRANKSTON SOUTH	STOTTS LANE	COURT END	LOCAL ACCESS ROAD	1/07/2004		NO PATH	
98902,1	ST PETERS CLOSE	CARRUM DOWNS	VICTORY WAY	COURT END	LOCAL ACCESS ROAD	1/07/2004		NO PATH	
58316,1	STABLE GROVE	SKYE	MCCORMICKS ROAD	RANGEVIEW DRIVE	LOCAL ACCESS ROAD	1/07/2004		LOCAL PATH	
24400,1	STANFORD COURT	FRANKSTON	KARINGAL DRIVE	COURT END	LOCAL ACCESS ROAD	1/07/2004		LOCAL PATH	
15520,1	STANLEY STREET	FRANKSTON	BEACH STREET	BURROW STREET	LOCAL ACCESS ROAD	1/07/2004		LOCAL PATH	
15520,2	STANLEY STREET	FRANKSTON	BURROW STREET	TOWER AVENUE	LOCAL ACCESS ROAD	1/07/2004		LOCAL PATH	
15520,3	STANLEY STREET	FRANKSTON	TOWER AVENUEE	FAIRWAY STREET	LOCAL ACCESS ROAD	1/07/2004		LOCAL PATH	
32507,1	STANSFIELD COURT	FRANKSTON SOUTH	MANOR DRIVE	HAMMERHEAD	LOCAL ACCESS ROAD	1/07/2004		NO PATH	
32507,2	STANSFIELD COURT	FRANKSTON SOUTH	NORTH END	SOUTH END	LOCAL ACCESS ROAD	1/07/2004		LOCAL PATH	
70065,1	STARCHENKO COURT	CARRUM DOWNS	ELSTAR DRIVE	COURT END	LOCAL ACCESS ROAD	1/07/2004		NO PATH	
10050,1	STATION STREET	SEAFORD	NEPEAN HIGHWAY	RAILWAY PARADE	COLLECTOR ROAD	1/07/2004		KEY ACCESS PATH	
20070,1	STATION STREET	FRANKSTON	YOUNG STREET	STATION MALL	LOCAL ACCESS ROAD	1/07/2004		KEY CAA PATH	
32550,1	STATION STREET MALL	FRANKSTON	STATION STREET	SHANNON MALL	LOCAL ACCESS ROAD	1/07/2004		KEY CAA PATH	
11550,1	STAWELL STREET	SEAFORD	FELLOWES STREET	BARRY STREET	LOCAL ACCESS ROAD	1/07/2004		LOCAL PATH	
99591,1	STEFANS COURT	SKYE	GAMBLE ROAD	COURT END	LOCAL ACCESS ROAD	1/07/2004		LOCAL PATH	
12785,1	STEPHANIE COURT	CARRUM DOWNS	CLIFTON GROVE	COURT END	LOCAL ACCESS ROAD	23/08/2005	PS514744J	LOCAL PATH	
11510,1	STEPHEN STREET	SEAFORD	STAWELL STREET	WEBB STREET	LOCAL ACCESS ROAD	1/07/2004		LOCAL PATH	
14170,1	STEPHENSON ROAD	SEAFORD	RUTHERFORD ROAD	BRUNEL ROAD	MAJOR ROAD	1/07/2004		INDUSTRIAL PATH	
58388,1	STEVENS ROAD	LANGWARRIN	LEXTON DRIVE	BIRGITA COURT	LOCAL ACCESS ROAD	1/07/2004		LOCAL PATH	
58388,2	STEVENS ROAD	LANGWARRIN	BIRGITA COURT	GRANITE DRIVE	LOCAL ACCESS ROAD	1/07/2004		LOCAL PATH	
930316,1	STIEBEL PLACE	FRANKSTON	SHANNON STREET MALL	GALLERY LANE	LANEWAY / RIGHT OF WAY	1/07/2004		NO PATH	
99592,1	STOCKHAVEN CIRCUIT	LANGWARRIN	CRANHAVEN RD	END OF SEAL	LOCAL ACCESS ROAD	1/07/2016	PS703507V	LOCAL PATH	
23440,1	STONE STREET	FRANKSTON NORTH	HICKORY CRESCENT	COOLGARDIE STREET	LOCAL ACCESS ROAD	1/07/2004		LOCAL PATH	
32520,1	STOTTS LANE	FRANKSTON SOUTH	GOLF LINKS ROAD	MANOR DRIVE	COLLECTOR ROAD	1/07/2004		NO PATH	
32520,2	STOTTS LANE	FRANKSTON SOUTH	MANOR DRIVE	BUNDY STREET	COLLECTOR ROAD	1/07/2004		NO PATH	
32520,3	STOTTS LANE	FRANKSTON SOUTH	BUNDY STREET	ESCARPMENT DRIVE	COLLECTOR ROAD	1/07/2004		NO PATH	
32520,4	STOTTS LANE	FRANKSTON SOUTH	ESCARPMENT DRIVE	THE STRAND	COLLECTOR ROAD	1/07/2004		LOCAL PATH	
32520,5	STOTTS LANE	FRANKSTON SOUTH	THE STRAND	1618M FROM GOLF LINKS ROAD	UNSEALED ROAD	1/07/2004		LOCAL PATH	
32520,6	STOTTS LANE	FRANKSTON SOUTH	1618M FROM GOLF LINKS ROAD	BAXTER TOORADIN ROAD	UNSEALED ROAD	1/07/2004		LOCAL PATH	
42560,1	STRADBROKE AVENUE	FRANKSTON SOUTH	PRATT AVENUE	WOOLSTON DRIVE	LOCAL ACCESS ROAD	1/07/2004		LOCAL PATH	
58418,1	STRADBROOK COURT	CARRUM DOWNS	TATTLER STREET	COURT END	LOCAL ACCESS ROAD	1/07/2004		LOCAL PATH	

Coordinating Road Authority – Frankston City Council									
GIS Key	Road Name	Suburb	From	To	Road Hierarchy Classification	Date of Cessation or Date of Creation	Instrument Plan Ref	Path Hierarchy Classification	Demarcation Agreement
58430,1	STRATHEARN COURT	CARRUM DOWNS	WOODVALE DRIVE	COURT END	LOCAL ACCESS ROAD	1/07/2004		LOCAL PATH	
58436,1	STREETON COURT	SKYE	ARLENE DRIVE	103M FROM ARLENE DRIVE	LOCAL ACCESS ROAD	1/07/2004		NO PATH	
58436,2	STREETON COURT	SKYE	NORTH END	SOUTH END	LOCAL ACCESS ROAD	1/07/2004		NO PATH	
23810,1	STRICTA COURT	FRANKSTON NORTH	EXCELSIOR DRIVE	COURT END	LOCAL ACCESS ROAD	1/07/2004		LOCAL PATH	
23520,1	STRINGYBARK CRESCENT	FRANKSTON NORTH	FOREST DRIVE	MAHOGANY AVENUE	LOCAL ACCESS ROAD	1/07/2004		LOCAL PATH	
40180,1	STUART CLOSE	FRANKSTON	MELVILLE AVENUE	COURT END	LOCAL ACCESS ROAD	1/07/2004		LOCAL PATH	
58460,1	STUD COURT	SKYE	MCCORMICKS ROAD	COURT END	LOCAL ACCESS ROAD	1/07/2004		LOCAL PATH	
11980,1	STURDEE STREET	SEAFORD	KINSALE STREET	NBL H/N 14	LOCAL ACCESS ROAD	1/07/2004		LOCAL PATH	
31110,1	STURT PLACE	FRANKSTON SOUTH	LAWSON AVENUE	LAWSON AVENUE	LOCAL ACCESS ROAD	1/07/2004		NO PATH	
58476,1	SUAAD PLACE	LANGWARRIN	RANEEN DRIVE	COURT END	LOCAL ACCESS ROAD	1/07/2004		NO PATH	
69994,1	SUE PLACE	CARRUM DOWNS	LINDAS WAY	COURT END	LOCAL ACCESS ROAD	1/07/2004		NO PATH	
98971,1	SUGAR GLIDER PLACE	LANGWARRIN	BLACK WALLABY	COURT END	LOCAL ACCESS ROAD	1/07/2004		NO PATH	
42710,1	SUMMIT ROAD	FRANKSTON	YUILLE STREET	HAKEA STREET	LOCAL ACCESS ROAD	1/07/2004		LOCAL PATH	
42710,2	SUMMIT ROAD	FRANKSTON	HAKEA STREET	FOOT STREET	LOCAL ACCESS ROAD	1/07/2004		LOCAL PATH	
58490,1	SUNBIRD CRESCENT	CARRUM DOWNS	LYREBIRD DRIVE	CURLEW COURT	LOCAL ACCESS ROAD	1/07/2004		LOCAL PATH	
58490,2	SUNBIRD CRESCENT	CARRUM DOWNS	CURLEW COURT	WEEBILL PLACE	LOCAL ACCESS ROAD	1/07/2004		LOCAL PATH	
58490,3	SUNBIRD CRESCENT	CARRUM DOWNS	WEEBILL PLACE	COCKATOO DRIVE	LOCAL ACCESS ROAD	1/07/2004		LOCAL PATH	
10713,1	SUNDERLAND COURT	SEAFORD	HARTNETT DRIVE	EAST END	INDUSTRIAL ROAD	1/07/2004		INDUSTRIAL PATH	
10713,2	SUNDERLAND COURT	SEAFORD	SUNDERLAND COURT	SOUTH END	INDUSTRIAL ROAD	1/07/2004		INDUSTRIAL PATH	
930174,1	SUNDEW DRIVE	LANGWARRIN	APPLEBERRY AVENUE	PINDARA BOULEVARD	LOCAL ACCESS ROAD	17/09/2004	PS438999V	LOCAL PATH	
32424,1	SUNDOWN WALK	FRANKSTON SOUTH	ESCARPMENT DRIVE	COURT END	LOCAL ACCESS ROAD	1/07/2004		LOCAL PATH	
11950,1	SUNNY COURT	SEAFORD	KINSALE STREET	COURT END	LOCAL ACCESS ROAD	1/07/2004		LOCAL PATH	
98965,1	SUNNY VALE DRIVE	LANGWARRIN	AQUEDUCT ROAD	FERNLEIGH COURT	LOCAL ACCESS ROAD	1/07/2004		LOCAL PATH	
98965,2	SUNNY VALE DRIVE	LANGWARRIN	FERNLEIGH COURT	AQUEDUCT ROAD	LOCAL ACCESS ROAD	1/07/2004		LOCAL PATH	
98965,3	SUNNY VALE DRIVE	LANGWARRIN	SUNNY VALE DRIVE	NBL H/N 54	LOCAL ACCESS ROAD	26/07/2004	PS501071J	NO PATH	
98965,4	SUNNY VALE DRIVE	LANGWARRIN	SUNNY VALE DRIVE	COURT END	LOCAL ACCESS ROAD	26/07/2004	PS501071J	NO PATH	
58502,1	SUNNYBANK ROAD	LANGWARRIN	BERGMAN ROAD	COURT END	LOCAL ACCESS ROAD	1/07/2004		NO PATH	
10150,1	SUNRAE COURT	SEAFORD	CHEVRON COURT	COURT END	LOCAL ACCESS ROAD	1/07/2004		LOCAL PATH	
600028,1	SUNRISE COURT	CARRUM DOWNS	BRUNNINGS ROAD	COURT END	LOCAL ACCESS ROAD	1/07/2004		LOCAL PATH	
15140,1	SURREY COURT	CARRUM DOWNS	PADDINGTON AVENUE	COURT END	LOCAL ACCESS ROAD	1/07/2004		LOCAL PATH	
11900,1	SUSAN COURT	SEAFORD	ELISDON DRIVE	COURT END	LOCAL ACCESS ROAD	1/07/2004		LOCAL PATH	
930399,1	SUSONO WAY	FRANKSTON	MOOROODUC HIGHWAY	HASTINGS ROAD	SERVICE ROAD	19/06/2013		KEY ACCESS PATH	
11820,1	SUSSEX CRESCENT	SEAFORD	SEAFORD ROAD	CENTENARY STREET	LOCAL ACCESS ROAD	1/07/2004		LOCAL PATH	
40730,1	SUSSEX ROAD	FRANKSTON SOUTH	OVERPORT ROAD	MARCUS ROAD	LOCAL ACCESS ROAD	1/07/2004		NO PATH	
930401,1	SUTTON CRESCENT	CARRUM DOWNS	TUCKER BOULEVARD	TUCKER BOULEVARD	LOCAL ACCESS ROAD	5/12/2018	PS646315V	LOCAL PATH	
98812,1	SVEN STREET	SKYE	VERONICA DRIVE	MCGOWAN DRIVE	LOCAL ACCESS ROAD	16/07/2004	PS506719D PS447524V	LOCAL PATH	
58550,1	SWAN COURT	CARRUM DOWNS	WHIMBREL CRESCENT	COURT END	LOCAL ACCESS ROAD	1/07/2004		LOCAL PATH	
70084,1	SWEETFERN DELL	FRANKSTON SOUTH	BRUARONG CRESCENT	COURT END	LOCAL ACCESS ROAD	1/07/2004		NO PATH	
40635,1	SWEETWATER DRIVE	FRANKSTON SOUTH	OVERPORT ROAD	CALADENIA CIRCUIT	LOCAL ACCESS ROAD	1/07/2004		NO PATH	
40635,2	SWEETWATER DRIVE	FRANKSTON SOUTH	SWEETWATER DRIVE	COURT END	LOCAL ACCESS ROAD	1/07/2004		NO PATH	
58556,1	SWIFT COURT	CARRUM DOWNS	PARDALOTE COURT	COURT END	LOCAL ACCESS ROAD	1/07/2004		LOCAL PATH	

Coordinating Road Authority – Frankston City Council									
GIS Key	Road Name	Suburb	From	To	Road Hierarchy Classification	Date of Cessation or Date of Creation	Instrument Plan Ref	Path Hierarchy Classification	Demarcation Agreement
15440,1	SWIFT STREET	FRANKSTON	FAIRWAY STREET	FRANCIS STREET	LOCAL ACCESS ROAD	1/07/2004		LOCAL PATH	
42580,1	SYCAMORE ROAD	FRANKSTON SOUTH	MOOROODUC HIGHWAY	TAVISTOCK ROAD	LOCAL ACCESS ROAD	1/07/2004		LOCAL PATH	
42580,2	SYCAMORE ROAD	FRANKSTON SOUTH	TAVISTOCK ROAD	CORNBOROUGH COURT	LOCAL ACCESS ROAD	1/07/2004		LOCAL PATH	
42580,3	SYCAMORE ROAD	FRANKSTON SOUTH	CORNBOROUGH COURT	EAST END OF MEDIAN	LOCAL ACCESS ROAD	1/07/2004		LOCAL PATH	
42580,4	SYCAMORE ROAD	FRANKSTON SOUTH	EAST END OF MEDIAN	OVERPORT ROAD	LOCAL ACCESS ROAD	1/07/2004		LOCAL PATH	
42580,5	SYCAMORE ROAD	FRANKSTON SOUTH	OVERPORT ROAD	EAST END OF MEDIAN	LOCAL ACCESS ROAD	1/07/2004		LOCAL PATH	
58568,1	SYCAMORE STREET	LANGWARRIN	ELM GROVE	POPLAR GROVE	LOCAL ACCESS ROAD	1/07/2004		NO PATH	
58568,2	SYCAMORE STREET	LANGWARRIN	POPLAR GROVE	TURNER ROAD	LOCAL ACCESS ROAD	1/07/2004		NO PATH	
98884,1	SZER WAY	CARRUM DOWNS	O'GRADYS ROAD	ROUNDAABOUT (BUSHLARK)	LOCAL ACCESS ROAD	1/07/2004		LOCAL PATH	
98884,2	SZER WAY	CARRUM DOWNS	ROUNDAABOUT (BUSHLARK)	ROUNDAABOUT (BUSHLARK)	LOCAL ACCESS ROAD	1/07/2004		LOCAL PATH	
98884,3	SZER WAY	CARRUM DOWNS	ROUNDAABOUT (BUSHLARK)	LEWIN STREET	LOCAL ACCESS ROAD	1/07/2004		LOCAL PATH	
35580,1	TABOR MEWS	FRANKSTON	BANGOR DRIVE	COURT END	LOCAL ACCESS ROAD	1/07/2004		NO PATH	
25580,1	TAKETA CRESCENT	FRANKSTON	SASSAFRAS DRIVE	300M FROM SASSAFRAS DRIVE	LOCAL ACCESS ROAD	1/07/2004		LOCAL PATH	
25580,2	TAKETA CRESCENT	FRANKSTON	300M FROM SASSAFRAS DRIVE	SASSAFRAS DRIVE	LOCAL ACCESS ROAD	1/07/2004		LOCAL PATH	
22220,1	TALARA COURT	FRANKSTON	CLARKE STREET	COURT END	LOCAL ACCESS ROAD	1/07/2004		LOCAL PATH	
58592,1	TALBA COURT	CARRUM DOWNS	GREENWOOD DRIVE	COURT END	LOCAL ACCESS ROAD	1/07/2004		NO PATH	
24640,1	TALBOT COURT	FRANKSTON	WOLSLEY AVENUE	COURT END	LOCAL ACCESS ROAD	1/07/2004		LOCAL PATH	
11920,1	TALDRA CRESCENT	SEAFORD	AUSTIN ROAD	HENRY CRESCENT	LOCAL ACCESS ROAD	1/07/2004		LOCAL PATH	
23360,1	TALLOWWOOD STREET	FRANKSTON NORTH	PINE STREET	MESSMATE STREET	LOCAL ACCESS ROAD	1/07/2004		LOCAL PATH	
930388,1	TAMARA CIRCUIT	LANGWARRIN	BONACCI PLACE	ROMINA DRIVE	LOCAL ACCESS ROAD	5/07/2012	PS627655C PS627656A	LOCAL PATH	
930388,2	TAMARA CIRCUIT	LANGWARRIN	ROMINA DRIVE	MILLCENT ROAD	LOCAL ACCESS ROAD	5/07/2012	PS627655C PS627656A	LOCAL PATH	
86503,1	TAMARISK DRIVE	FRANKSTON NORTH	BALLARTO ROAD	SILVER AVENUE	LOCAL ACCESS ROAD	1/07/2004		LOCAL PATH	
86503,2	TAMARISK DRIVE	FRANKSTON NORTH	SILVER AVENUE	ALDER COURT	LOCAL ACCESS ROAD	1/07/2004		LOCAL PATH	
86503,3	TAMARISK DRIVE	FRANKSTON NORTH	ALDER COURT	WHITEWOOD STREET	LOCAL ACCESS ROAD	1/07/2004		LOCAL PATH	
86503,4	TAMARISK DRIVE	FRANKSTON NORTH	WHITEWOOD STREET	HONEYSUCKLE STREET	LOCAL ACCESS ROAD	1/07/2004		LOCAL PATH	
58604,1	TAMBO COURT	LANGWARRIN	LEXTON DRIVE	COURT END	LOCAL ACCESS ROAD	1/07/2004		NO PATH	
58616,1	TANDARRA COURT	CARRUM DOWNS	SANDFIELD DRIVE	COURT END	LOCAL ACCESS ROAD	1/07/2004		NO PATH	
69979,1	TANGENONG RISE	FRANKSTON SOUTH	BADEN POWELL DRIVE	BADEN CLOSE	LOCAL ACCESS ROAD	1/07/2004		LOCAL PATH	
58622,1	TANIA COURT	CARRUM DOWNS	CARMELLA WAY	COURT END	LOCAL ACCESS ROAD	1/07/2004		NO PATH	
21188,1	TANTANI STREET	FRANKSTON	DALPURA CIRCUIT	DALPURA CIRCUIT	LOCAL ACCESS ROAD	1/07/2004		LOCAL PATH	
42680,1	TARA DRIVE	FRANKSTON	OVERPORT ROAD	TOWERHILL ROAD	LOCAL ACCESS ROAD	1/07/2004		KEY ACCESS PATH	
42685,1	TARA LANE	FRANKSTON	TARA DRIVE	THE MALL CARPARK	LANEWAY / RIGHT OF WAY	14/08/2009		NO PATH	
30910,1	TAROOK COURT	FRANKSTON	MINCHA STREET	COURT END	LOCAL ACCESS ROAD	1/07/2004		LOCAL PATH	
70014,1	TARWIN COURT	LANGWARRIN	LEXTON DRIVE	COURT END	LOCAL ACCESS ROAD	1/07/2004		NO PATH	
70097,1	TASMAN COURT	CARRUM DOWNS	PERKINS DRIVE	COURT END	LOCAL ACCESS ROAD	1/07/2004		NO PATH	
58652,1	TATTLER STREET	CARRUM DOWNS	LYREBIRD DRIVE	MAPLEWOOD COURT	LOCAL ACCESS ROAD	1/07/2004		KEY ACCESS PATH	
58652,2	TATTLER STREET	CARRUM DOWNS	MAPLEWOOD COURT	ROWELLYN AVENUE	LOCAL ACCESS ROAD	1/07/2004		KEY ACCESS PATH	
21166,1	TATURA COURT	FRANKSTON	DALPURA CIRCUIT	COURT END	LOCAL ACCESS ROAD	1/07/2004		NO PATH	
34030,1	TAVERNER SQUARE	FRANKSTON	FRANCISCAN AVENUE	TAVERNER SQUARE	LOCAL ACCESS ROAD	1/07/2004		LOCAL PATH	
30860,1	TAVISTOCK ROAD	FRANKSTON SOUTH	TOWERHILL ROAD	SYCAMORE ROAD	LOCAL ACCESS ROAD	1/07/2004		NO PATH	
58664,1	TAYLORS ROAD	SKYE	BALLARTO ROAD	500M FROM BALLARTO RD	UNSEALED ROAD	1/07/2004		NO PATH	

Coordinating Road Authority – Frankston City Council									
GIS Key	Road Name	Suburb	From	To	Road Hierarchy Classification	Date of Cessation or Date of Creation	Instrument Plan Ref	Path Hierarchy Classification	Demarcation Agreement
58664,10	TAYLORS ROAD	SKYE	3800M FROM BALLARTO RD	4300M FROM BALLARTO RD	UNSEALED ROAD	1/07/2004		NO PATH	
58664,11	TAYLORS ROAD	SKYE	4300M FROM BALLARTO RD	4800M FROM BALLARTO RD	UNSEALED ROAD	1/07/2004		NO PATH	
58664,12	TAYLORS ROAD	SKYE	4800M FROM BALLARTO RD	THOMPSONS ROAD	UNSEALED ROAD	1/07/2004		NO PATH	
58664,2	TAYLORS ROAD	SKYE	500M FROM BALLARTO RD	1000M FROM BALLARTO RD	UNSEALED ROAD	1/07/2004		NO PATH	
58664,3	TAYLORS ROAD	SKYE	1000M FROM BALLARTO RD	1500M FROM BALLARTO RD	UNSEALED ROAD	1/07/2004		NO PATH	
58664,4	TAYLORS ROAD	SKYE	1500M FROM BALLARTO RD	HALL ROAD	UNSEALED ROAD	1/07/2004		NO PATH	
58664,5	TAYLORS ROAD	SKYE	HALL ROAD	2147M FROM BALLARTO RD	UNSEALED ROAD	1/07/2004		NO PATH	
58664,6	TAYLORS ROAD	SKYE	2147M FROM BALLARTO RD	2647M FROM BALLARTO RD	UNSEALED ROAD	1/07/2004		NO PATH	
58664,7	TAYLORS ROAD	SKYE	2647M FROM BALLARTO RD	3147M FROM BALLARTO RD	UNSEALED ROAD	1/07/2004		NO PATH	
58664,8	TAYLORS ROAD	SKYE	3147M FROM BALLARTO RD	WEDGE ROAD	UNSEALED ROAD	1/07/2004		NO PATH	
58664,9	TAYLORS ROAD	SKYE	WEDGE ROAD	3800M FROM BALLARTO RD	UNSEALED ROAD	1/07/2004		NO PATH	
99602,1	TEAL AVENUE	CARRUM DOWNS	SONGLARK CRESCENT	SONGLARK CRESCENT	LOCAL ACCESS ROAD	18/05/2018	PS726575X	LOCAL PATH	
24120,1	TECOMA STREET	FRANKSTON NORTH	MARLOCK STREET	HONEYSUCKE STREET	LOCAL ACCESS ROAD	1/07/2004		LOCAL PATH	
22870,1	TEE COURT	FRANKSTON	FRANK STREET	COURT END	LOCAL ACCESS ROAD	1/07/2004		LOCAL PATH	
23950,1	TELOPEA COURT	FRANKSTON NORTH	EXCELSIOR DRIVE	COURT END	LOCAL ACCESS ROAD	1/07/2004		LOCAL PATH	
24730,1	TERANG PLACE	FRANKSTON	FINGAL DRIVE	COURT END	LOCAL ACCESS ROAD	1/07/2004		LOCAL PATH	
22530,1	TERI STREET	FRANKSTON	LINDRUM ROAD	BELAR AVENUE	LOCAL ACCESS ROAD	1/07/2004		LOCAL PATH	
15120,1	TERN COURT	CARRUM DOWNS	PADDINGTON AVENUE	COURT END	LOCAL ACCESS ROAD	1/07/2004		LOCAL PATH	
34660,1	TERTULLIAN COURT	FRANKSTON	HEATHERHILL ROAD	COURT END	LOCAL ACCESS ROAD	1/07/2004		LOCAL PATH	
930134,1	TETRAGONA WAY	FRANKSTON SOUTH	ROSEDALE GROVE	COURT END	LOCAL ACCESS ROAD	1/07/2004		NO PATH	
930134,2	TETRAGONA WAY	FRANKSTON SOUTH	TETRAGONA WAY	NORTH END	LOCAL ACCESS ROAD	1/07/2004		LOCAL PATH	
40240,1	THAMES STREET	FRANKSTON SOUTH	FENTON CRESCENT	HILLSIDE GROVE	LOCAL ACCESS ROAD	1/07/2004		NO PATH	
11882,1	THANE COURT	SEAFORD	EAST ROAD	COURT END	LOCAL ACCESS ROAD	1/07/2004		LOCAL PATH	
42350,1	THE CLOSE	FRANKSTON SOUTH	THE RANGE	THE CLOSE	LOCAL ACCESS ROAD	1/07/2004		LOCAL PATH	
58736,1	THE CLOSE	LANGWARRIN	NORTH GATEWAY	HAMMERHEAD	LOCAL ACCESS ROAD	1/07/2004		NO PATH	
58736,2	THE CLOSE	LANGWARRIN	HAMMERHEAD	HAMMERHEAD	LOCAL ACCESS ROAD	1/07/2004		NO PATH	
32531,1	THE CONCOURSE	FRANKSTON SOUTH	THE STRAND	SBL H/N 13	LOCAL ACCESS ROAD	21/09/2004	PS521271M S514279K	LOCAL PATH	
32531,2	THE CONCOURSE	FRANKSTON SOUTH	THE CONCOURSE	THE STRAND	LOCAL ACCESS ROAD	21/09/2004	PS514279K	NO PATH	
42300,1	THE CREST	FRANKSTON SOUTH	JASPER TERRACE	LYONS AVENUE	LOCAL ACCESS ROAD	1/07/2004		NO PATH	
42300,2	THE CREST	FRANKSTON SOUTH	LYONS AVENUE	PRATT AVENUE	LOCAL ACCESS ROAD	1/07/2004		NO PATH	
58742,1	THE CREST	LANGWARRIN	FERNWOOD DRIVE	COURT END	LOCAL ACCESS ROAD	1/07/2004		NO PATH	
32533,1	THE ENCLAVE	FRANKSTON SOUTH	THE STRAND	COURT END	LOCAL ACCESS ROAD	14/09/2004	PS517442K PS507849J	LOCAL PATH	
58754,1	THE GLADE	LANGWARRIN	FERNWOOD DRIVE	HAMMERHEAD	LOCAL ACCESS ROAD	1/07/2004		LOCAL PATH	
58754,2	THE GLADE	LANGWARRIN	HAMMERHEAD	HAMMERHEAD	LOCAL ACCESS ROAD	1/07/2004		LOCAL PATH	
22860,1	THE GLEN	FRANKSTON	FRANK STREET	COURT END	LOCAL ACCESS ROAD	1/07/2004		LOCAL PATH	
58760,1	THE GLEN	CARRUM DOWNS	LUSCOMBE AVENUE	COURT END	LOCAL ACCESS ROAD	1/07/2004		NO PATH	
32530,1	THE GRANGE	FRANKSTON SOUTH	ESCARPMENT DRIVE	THE STRAND	LOCAL ACCESS ROAD	21/09/2004	PS514279K PS328064U	LOCAL PATH	
40410,1	THE GROVE	FRANKSTON SOUTH	NEPEAN HIGHWAY	COURT END	LOCAL ACCESS ROAD	1/07/2004		NO PATH	
58772,1	THE GROVE	LANGWARRIN	NORTH GATEWAY	COURT END	LOCAL ACCESS ROAD	1/07/2004		NO PATH	
42330,1	THE HEIGHTS	FRANKSTON SOUTH	THE SPUR	HEIGHTS RESERVE	UNSEALED ROAD	1/07/2004		NO PATH	
40643,1	THE HELM	FRANKSTON SOUTH	SOMERSET ROAD	COURT END	LOCAL ACCESS ROAD	1/07/2004		NO PATH	



Coordinating Road Authority – Frankston City Council									
GIS Key	Road Name	Suburb	From	To	Road Hierarchy Classification	Date of Cessation or Date of Creation	Instrument Plan Ref	Path Hierarchy Classification	Demarcation Agreement
58778,1	THE KNOLL	LANGWARRIN	FERNWOOD DRIVE	THE KNOLL	LOCAL ACCESS ROAD	1/07/2004		LOCAL PATH	
58778,2	THE KNOLL	LANGWARRIN	NORTH END	SOUTH END	LOCAL ACCESS ROAD	1/07/2004		LOCAL PATH	
58784,1	THE LODGE	LANGWARRIN	YARRALUMLA DRIVE	COURT END	LOCAL ACCESS ROAD	1/07/2004		NO PATH	
42660,1	THE MALL	FRANKSTON	OVERPORT ROAD	TARA DRIVE	LOCAL ACCESS ROAD	1/07/2004		KEY ACCESS PATH	
42660,2	THE MALL	FRANKSTON	THE MALL	TARA LANE	LOCAL ACCESS ROAD	1/07/2004		KEY ACCESS PATH	
32200,1	THE MEWS	FRANKSTON	PINEHILL DRIVE	COURT END	LOCAL ACCESS ROAD	1/07/2004		LOCAL PATH	
58790,1	THE NOOK	LANGWARRIN	MALCOLM ROAD	COURT END	LOCAL ACCESS ROAD	1/07/2004		LOCAL PATH	
42340,1	THE RANGE	FRANKSTON SOUTH	KARS STREET	THE CREST	LOCAL ACCESS ROAD	1/07/2004		NO PATH	
42320,1	THE RIDGE	FRANKSTON SOUTH	KARS STREET	THE SPUR	LOCAL ACCESS ROAD	1/07/2004		NO PATH	
42320,2	THE RIDGE	FRANKSTON SOUTH	THE SPUR	END OF SEAL	LOCAL ACCESS ROAD	1/07/2004		LOCAL PATH	
32195,1	THE RISE	FRANKSTON	PINE HILL DRIVE	THE TROSSACHS	LOCAL ACCESS ROAD	1/07/2004		LOCAL PATH	
42310,1	THE SPUR	FRANKSTON SOUTH	THE RIDGE	THE CREST	LOCAL ACCESS ROAD	1/07/2004		NO PATH	
42310,2	THE SPUR	FRANKSTON SOUTH	THE RIDGE	THE CREST	LOCAL ACCESS ROAD	1/07/2004		NO PATH	
32529,1	THE STRAND	FRANKSTON SOUTH	THE CONCOURSE	STOTTS LANE	LOCAL ACCESS ROAD	21/09/2004	PS514279K PS507849J	LOCAL PATH	
32230,1	THE TROSSACHS	FRANKSTON	HEATHERHILL ROAD	THE RISE	LOCAL ACCESS ROAD	1/07/2004		LOCAL PATH	
32230,2	THE TROSSACHS	FRANKSTON	THE RISE	RUSSETT COURT	LOCAL ACCESS ROAD	1/07/2004		LOCAL PATH	
58814,1	THERESA AVENUE	LANGWARRIN	TURNER ROAD	WBL H/N 4	LOCAL ACCESS ROAD	1/07/2004		NO PATH	
930235,1	THOMAS PLACE	CARRUM DOWNS	SPENCER DRIVE	COURT END	LOCAL ACCESS ROAD	23/11/2004	PS509602K	LOCAL PATH	
30040,1	THOMPSON LANE	FRANKSTON	THOMPSON STREET	THOMPSON LANE	LANEWAY / RIGHT OF WAY	1/07/2004		NO PATH	
30040,2	THOMPSON LANE	FRANKSTON	WELLS STREET	NEPEAN HIGHWAY	LANEWAY / RIGHT OF WAY	1/07/2004		NO PATH	
30050,1	THOMPSON STREET	FRANKSTON	PLAYNE STREET	WELLS STREET	KEY CENTRAL ACTIVITIES AREA ROAD	1/07/2004		KEY CAA PATH	
58850,1	THORNBILL DRIVE	CARRUM DOWNS	LYREBIRD DRIVE	GREENWOOD DRIVE	LOCAL ACCESS ROAD	1/07/2004		LOCAL PATH	
24160,1	TILIA COURT	FRANKSTON NORTH	EXCELSIOR DRIVE	COURT END	LOCAL ACCESS ROAD	1/07/2004		LOCAL PATH	
70078,1	TIMARRON COURT	LANGWARRIN	CENTRE ROAD	EBL H/N 6	LOCAL ACCESS ROAD	1/07/2004		NO PATH	
70078,2	TIMARRON COURT	LANGWARRIN	EBL H/N 6	COURT END	LOCAL ACCESS ROAD	1/07/2004		NO PATH	
23410,1	TIMBERTOP COURT	FRANKSTON NORTH	SILVERTOP CRESCENT	COURT END	LOCAL ACCESS ROAD	1/07/2004		LOCAL PATH	
58868,1	TINA CLOSE	CARRUM DOWNS	ALLIED DRIVE	COURT END	LOCAL ACCESS ROAD	1/07/2004		LOCAL PATH	
42900,1	TINDAL COURT	FRANKSTON SOUTH	MABERLEY CRESCENT	COURT END	LOCAL ACCESS ROAD	1/07/2004		NO PATH	
32414,1	TINTERN COURT	FRANKSTON SOUTH	WOODSIDE AVENUE	COURT END	LOCAL ACCESS ROAD	1/07/2004		LOCAL PATH	
58880,1	TISDALL DRIVE	LANGWARRIN	AQUEDUCT ROAD	CAROLYN COURT	LOCAL ACCESS ROAD	1/07/2004		LOCAL PATH	
58880,2	TISDALL DRIVE	LANGWARRIN	CAROLYN COURT	BREESE ROAD	LOCAL ACCESS ROAD	1/07/2004		LOCAL PATH	
12160,1	TITAN DRIVE	CARRUM DOWNS	LATHAMS ROAD	CONCORD CRESCENT	INDUSTRIAL ROAD	1/07/2004		INDUSTRIAL PATH	
12160,2	TITAN DRIVE	CARRUM DOWNS	CONCORD CRESCENT	ASTER AVENUE	INDUSTRIAL ROAD	1/07/2004		INDUSTRIAL PATH	
11840,1	TI-TREE CRESCENT	SEAFORD	SEAFOROAD ROAD	ROUNDAABOUT (CENTENARY)	LOCAL ACCESS ROAD	1/07/2004		LOCAL PATH	
11840,2	TI-TREE CRESCENT	SEAFORD	ROUNDAABOUT (CENTENARY)	ROUNDAABOUT (CENTENARY)	LOCAL ACCESS ROAD	1/07/2004		LOCAL PATH	
11840,3	TI-TREE CRESCENT	SEAFORD	ROUNDAABOUT (CENTENARY)	EAST ROAD	LOCAL ACCESS ROAD	1/07/2004		LOCAL PATH	
10110,1	TI-TREE GROVE	SEAFORD	NEPEAN HIGHWAY	HAMMERHEAD	UNSEALED ROAD	1/07/2004		NO PATH	
10110,2	TI-TREE GROVE	SEAFORD	NORTH END	SOUTH END	UNSEALED ROAD	1/07/2004		NO PATH	
58883,1	TOBIAS COURT	CARRUM DOWNS	ORAMA AVENUE	COURT END	LOCAL ACCESS ROAD	1/07/2004		NO PATH	
58898,1	TOLGA CLOSE	CARRUM DOWNS	SHERBOURNE DRIVE	COURT END	LOCAL ACCESS ROAD	1/07/2004		NO PATH	
58904,1	TOMASINA COURT	LANGWARRIN	CHATSWOOD AVENUE	COURT END	LOCAL ACCESS ROAD	1/07/2004		LOCAL PATH	



Coordinating Road Authority – Frankston City Council									
GIS Key	Road Name	Suburb	From	To	Road Hierarchy Classification	Date of Cessation or Date of Creation	Instrument Plan Ref	Path Hierarchy Classification	Demarcation Agreement
21180,1	TOOLOOMBA COURT	FRANKSTON	PALKANA STREET	COURT END	LOCAL ACCESS ROAD	1/07/2004		LOCAL PATH	
10345,1	TOOYAL STREET	FRANKSTON	DANDENONG ROAD EAST	KITSON STREET	INDUSTRIAL ROAD	1/07/2004		INDUSTRIAL PATH	
11100,1	TORQUAY AVENUE	SEAFORD	ARMSTRONGS ROAD	SELSEY STREET	LOCAL ACCESS ROAD	1/07/2004		LOCAL PATH	
42650,1	TORRBAY COURT	FRANKSTON SOUTH	OVERPORT ROAD	COURT END	LOCAL ACCESS ROAD	1/07/2004		LOCAL PATH	
12130,1	TOVA DRIVE	CARRUM DOWNS	LATHAMS ROAD	LEAH GROVE	INDUSTRIAL ROAD	1/07/2004		INDUSTRIAL PATH	
12130,2	TOVA DRIVE	CARRUM DOWNS	LEAH GROVE	SAHRA GROVE	INDUSTRIAL ROAD	1/07/2004		INDUSTRIAL PATH	
15450,1	TOWER AVENUE	FRANKSTON	ORWIL STREET	STANLEY STREET	LOCAL ACCESS ROAD	1/07/2004		LOCAL PATH	
15455,1	TOWER LANE	FRANKSTON	TOWER AVENUE	DANDENONG ROAD EAST	LANEWAY / RIGHT OF WAY	1/07/2004		NO PATH	
30805,1	TOWERHILL LANE	FRANKSTON	GOLF LINKS ROAD	END OF CARPARK	LANEWAY / RIGHT OF WAY	21/9/2020	Road removed from Public Road Register (ref A4315343, A4315354)	KEY ACCESS PATH	
30800,1	TOWERHILL ROAD	FRANKSTON	OVERPORT ROAD	ROUNDAABOUT (FOOT)	COLLECTOR ROAD	1/07/2004		KEY ACCESS PATH	
30800,2	TOWERHILL ROAD	FRANKSTON	ROUNDAABOUT (FOOT)	ROUNDAABOUT (FOOT)	COLLECTOR ROAD	1/07/2004		KEY ACCESS PATH	
30800,3	TOWERHILL ROAD	FRANKSTON	ROUNDAABOUT (FOOT)	ROUNDAABOUT (WINTON)	COLLECTOR ROAD	1/07/2004		KEY ACCESS PATH	
30800,4	TOWERHILL ROAD	FRANKSTON	ROUNDAABOUT (WINTON)	ROUNDAABOUT (WINTON)	COLLECTOR ROAD	1/07/2004		KEY ACCESS PATH	
30800,5	TOWERHILL ROAD	FRANKSTON	ROUNDAABOUT (WINTON)	ROUNDAABOUT (TAVISTOCK)	COLLECTOR ROAD	1/07/2004		KEY ACCESS PATH	
30800,6	TOWERHILL ROAD	FRANKSTON	ROUNDAABOUT (TAVISTOCK)	ROUNDAABOUT (TAVISTOCK)	COLLECTOR ROAD	1/07/2004		KEY ACCESS PATH	
30800,7	TOWERHILL ROAD	FRANKSTON	ROUNDAABOUT (TAVISTOCK)	MOOROODUC HIGHWAY	COLLECTOR ROAD	1/07/2004		KEY ACCESS PATH	
31390,1	TRAFALGAR SQUARE	FRANKSTON SOUTH	RALEON AVENUE	COURT END	LOCAL ACCESS ROAD	1/07/2004		NO PATH	
12980,1	TRAFFORD ROAD	CARRUM DOWNS	CLIFTON GROVE	CLIFTON PARK DRIVE	LOCAL ACCESS ROAD	28/07/2006		LOCAL PATH	
12980,2	TRAFFORD ROAD	CARRUM DOWNS	CLIFTON PARK DRIVE	NBL H/N 38	LOCAL ACCESS ROAD	28/01/2009	PS523141Q	LOCAL PATH	
31940,1	TRALEA PLACE	FRANKSTON	BALLYMORE COURT	COURT END	LOCAL ACCESS ROAD	1/07/2004		LOCAL PATH	
58928,1	TRAMELAND COURT	LANGWARRIN	BREESE ROAD	COURT END	LOCAL ACCESS ROAD	1/07/2004		NO PATH	
930374,1	TRANQUIL COURT	LANGWARRIN	AQUEDUCT ROAD	COURT END	LOCAL ACCESS ROAD	29/02/2012	PS526202F	LOCAL PATH	
32524,1	TREECREEPER PLACE	FRANKSTON SOUTH	BUNDY STREET	COURT END	LOCAL ACCESS ROAD	1/07/2004		NO PATH	
58940,1	TREHERNE COURT	CARRUM DOWNS	SANDFIELD DRIVE	COURT END	LOCAL ACCESS ROAD	1/07/2004		NO PATH	
58946,1	TREMAINE COURT	CARRUM DOWNS	THORNBILL DRIVE	COURT END	LOCAL ACCESS ROAD	1/07/2004		LOCAL PATH	
98961,1	TRENTHAM WAY	LANGWARRIN	ROUNDAABOUT (NORTH)	NORWARREN WAY	LOCAL ACCESS ROAD	1/07/2004		LOCAL PATH	
58958,1	TRIMBLE DRIVE	LANGWARRIN	NORTH ROAD	JOHN STREET	LOCAL ACCESS ROAD	1/07/2004		LOCAL PATH	
70066,1	TRINITY DRIVE	LANGWARRIN	WARRANTYTE ROAD	ROUNDAABOUT (CLAREMONT)	LOCAL ACCESS ROAD	1/07/2004		LOCAL PATH	
70066,2	TRINITY DRIVE	LANGWARRIN	ROUNDAABOUT (CLAREMONT)	ROUNDAABOUT (CLAREMONT)	LOCAL ACCESS ROAD	7/12/2004	PS449722F	LOCAL PATH	
70066,3	TRINITY DRIVE	LANGWARRIN	ROUNDAABOUT (CLAREMONT)	COURT END	LOCAL ACCESS ROAD	7/12/2004	PS449722F	LOCAL PATH	
31010,1	TRISTANIA STREET	FRANKSTON SOUTH	FOOT STREET	SYCAMORE ROAD	LOCAL ACCESS ROAD	1/07/2004		LOCAL PATH	
930247,1	TRIUMPH WAY	SKYE	PIP STREET	LIGHTWOOD STREET	LOCAL ACCESS ROAD	20/09/2005	PS523127J PS626271C	LOCAL PATH	
930247,2	TRIUMPH WAY	SKYE	LIGHTWOOD STREET	COURT END	LOCAL ACCESS ROAD	22/12/2009	PS626271C	LOCAL PATH	
930343,1	TRIUMPH-SANOMA LINK	SKYE	TRIUMPH WAY	SANOMA DRIVE	LOCAL ACCESS ROAD	8/05/2010	PS629855H	LOCAL PATH	
25130,1	TROON PLACE	FRANKSTON	MILFORD CRESCENT	COURT END	LOCAL ACCESS ROAD	1/07/2004		LOCAL PATH	
930396,1	TUCKER BOULEVARD	CARRUM DOWNS	BANDLER DRIVE	DEAD END	LOCAL ACCESS ROAD	15/11/2017	PS646315V	LOCAL PATH	
24300,1	TUDOR COURT	FRANKSTON	DERNA CRESCENT	COURT END	LOCAL ACCESS ROAD	1/07/2004		LOCAL PATH	
15570,1	TULUM COURT	FRANKSTON	QUEEN STREET	COURT END	LOCAL ACCESS ROAD	1/07/2004		LOCAL PATH	
31980,1	TURNBERRY COURT	FRANKSTON	HEATHERHILL ROAD	COURT END	LOCAL ACCESS ROAD	1/07/2004		LOCAL PATH	
58988,1	TURNBULL COURT	CARRUM DOWNS	GREENWOOD DRIVE	COURT END	LOCAL ACCESS ROAD	1/07/2004		LOCAL PATH	
58994,1	TURNER ROAD	LANGWARRIN	BEECH STREET	PAMELA PLACE	LOCAL ACCESS ROAD	1/07/2004		LOCAL PATH	

Coordinating Road Authority – Frankston City Council									
GIS Key	Road Name	Suburb	From	To	Road Hierarchy Classification	Date of Cessation or Date of Creation	Instrument Plan Ref	Path Hierarchy Classification	Demarcation Agreement
58994,2	TURNER ROAD	LANGWARRIN	PAMELA PLACE	NBL H/N 78	LOCAL ACCESS ROAD	1/07/2004		LOCAL PATH	
10296,1	TURNSTONE COURT	CARRUM DOWNS	FULMER STREET	NORTH END	LOCAL ACCESS ROAD	1/07/2004		LOCAL PATH	
59000,1	TUSKAR PLACE	CARRUM DOWNS	HERRINGTON AVENUE	COURT END	LOCAL ACCESS ROAD	1/07/2004		LOCAL PATH	
22764,1	TUSOCK COURT	FRANKSTON	BOKISSA DRIVE	COURT END	LOCAL ACCESS ROAD	1/07/2004		NO PATH	
59006,1	TWEED COURT	LANGWARRIN	CRANHAVEN ROAD	COURT END	LOCAL ACCESS ROAD	1/07/2004		LOCAL PATH	
24720,1	TYABB COURT	FRANKSTON	IRVINE CRESCENT	COURT END	LOCAL ACCESS ROAD	1/07/2004		LOCAL PATH	
59036,1	TYAS PLACE	CARRUM DOWNS	HERRINGTON AVENUE	COURT END	LOCAL ACCESS ROAD	1/07/2004		LOCAL PATH	
22500,1	TYERS COURT	FRANKSTON	BENANEE DRIVE	COURT END	LOCAL ACCESS ROAD	1/07/2004		LOCAL PATH	
22020,1	TYNE COURT	FRANKSTON	LEONARD STREET	COURT END	LOCAL ACCESS ROAD	1/07/2004		LOCAL PATH	
59048,1	TYNTYNDER DRIVE	CARRUM DOWNS	GAMBLE ROAD	CHARLEVILLE COURT	LOCAL ACCESS ROAD	1/07/2004		LOCAL PATH	
59048,2	TYNTYNDER DRIVE	CARRUM DOWNS	CHARLEVILLE COURT	ALLIED DRIVE	LOCAL ACCESS ROAD	1/07/2004		LOCAL PATH	
11680,1	TYRONE STREET	SEAFORD	KERRY STREET	EAST END	LOCAL ACCESS ROAD	1/07/2004		LOCAL PATH	
59054,1	TYRONE STREET	LANGWARRIN	WARRANTYTE ROAD	JOHN STREET	LOCAL ACCESS ROAD	1/07/2004		LOCAL PATH	
21236,1	ULLARA COURT	FRANKSTON	WARRAWEE CIRCUIT	COURT END	LOCAL ACCESS ROAD	1/07/2004		NO PATH	
35450,1	ULRIC COURT	FRANKSTON	FERNDALE DRIVE	COURT END	LOCAL ACCESS ROAD	1/07/2004		NO PATH	
59066,1	UNION ROAD	LANGWARRIN	CRANBOURNE FRANKSTON ROAD	ROUNDAABOUT (BENDEMERE)	COLLECTOR ROAD	1/07/2004		KEY ACCESS PATH	
59066,2	UNION ROAD	LANGWARRIN	ROUNDAABOUT (BENDEMERE)	ROUNDAABOUT (BENDEMERE)	COLLECTOR ROAD	1/07/2004		LOCAL PATH	
59066,3	UNION ROAD	LANGWARRIN	ROUNDAABOUT (BENDEMERE)	HEATHERWOOD GROVE	COLLECTOR ROAD	1/07/2004		LOCAL PATH	
59066,4	UNION ROAD	LANGWARRIN	HEATHERWOOD GROVE	DUNMORE CLOSE	COLLECTOR ROAD	1/07/2004		LOCAL PATH	
59066,5	UNION ROAD	LANGWARRIN	DUNMORE CLOSE	COZY VALLEY ROAD	COLLECTOR ROAD	24/10/2005		LOCAL PATH	
59066,6	UNION ROAD	LANGWARRIN	COZY VALLEY ROAD	MORECROFT WAY	COLLECTOR ROAD	1/01/2006		LOCAL PATH	
59066,7	UNION ROAD	LANGWARRIN	MORECROFT WAY	NORTH ROAD	COLLECTOR ROAD	1/01/2006		LOCAL PATH	
23200,1	UPMINSTER COURT	FRANKSTON	FRANK STREET	COURT END	LOCAL ACCESS ROAD	1/07/2004		LOCAL PATH	
55569,1	VALENTINE ROAD	LANGWARRIN	LORRAINE AVENUE	PEPPERBUSH CRESCENT	LOCAL ACCESS ROAD	1/07/2004		LOCAL PATH	
10849,1	VALERIE COURT	SEAFORD	HUNT DRIVE	COURT END	LOCAL ACCESS ROAD	1/07/2004		NO PATH	
31840,1	VALLEY ROAD	FRANKSTON	HEATHERHILL ROAD	HIGHVIEW ROAD	LOCAL ACCESS ROAD	1/07/2004		LOCAL PATH	
59109,1	VALLEY ROAD	LANGWARRIN	MCCLELLAND DRIVE	EBL H/N 44	LOCAL ACCESS ROAD	1/07/2004		NO PATH	
59109,2	VALLEY ROAD	LANGWARRIN	EBL H/N 44	ROUNDAABOUT (POTTS)	LOCAL ACCESS ROAD	1/07/2004		NO PATH	
59109,3	VALLEY ROAD	SKYE	ROUNDAABOUT (POTTS)	EAST END	UNSEALED ROAD	1/07/2004		NO PATH	
59126,1	VAN HAASTER GROVE	SKYE	MCCORMICKS ROAD	RANGEVIEW DRIVE	LOCAL ACCESS ROAD	1/07/2004		LOCAL PATH	
24280,1	VANESSA COURT	FRANKSTON	GOLCONDA AVENUE	COURT END	LOCAL ACCESS ROAD	1/07/2004		LOCAL PATH	
35420,1	VARCOE COURT	FRANKSTON	KILBURN CRESCENT	COURT END	LOCAL ACCESS ROAD	1/07/2004		NO PATH	
98807,1	VENEZIA WAY	SKYE	FRUILIA PLACE	FRUILIA PLACE	LOCAL ACCESS ROAD	1/07/2004		LOCAL PATH	
24630,1	VENICE COURT	FRANKSTON	GRETANA CRESCENT	COURT END	LOCAL ACCESS ROAD	1/07/2004		LOCAL PATH	
30950,1	VERA STREET	FRANKSTON	MOOROODUC HIGHWAY	FOOT STREET	LOCAL ACCESS ROAD	1/07/2004		LOCAL PATH	
31204,1	VERBENA COURT	FRANKSTON SOUTH	CASUARINA DRIVE	COURT END	LOCAL ACCESS ROAD	1/07/2004		NO PATH	
22180,1	VERMAY AVENUE	FRANKSTON	WANGARRA STREET	CORAL STREET	LOCAL ACCESS ROAD	1/07/2004		LOCAL PATH	
30840,1	VERNER AVENUE	FRANKSTON	FOOT STREET	WINTON AVENUE	LOCAL ACCESS ROAD	1/07/2004		LOCAL PATH	
930157,1	VERONICA DRIVE	SKYE	GAMBLE ROAD	SVEN STREET	LOCAL ACCESS ROAD	1/07/2004		LOCAL PATH	
59144,1	VERONICA STREET	LANGWARRIN	CRANBOURNE FRANKSTON ROAD	EDWARD STREET	LOCAL ACCESS ROAD	1/07/2004		LOCAL PATH	
59162,1	VICKI PLACE	LANGWARRIN	KELLY DRIVE	COURT END	LOCAL ACCESS ROAD	1/07/2004		NO PATH	

Coordinating Road Authority – Frankston City Council									
GIS Key	Road Name	Suburb	From	To	Road Hierarchy Classification	Date of Cessation or Date of Creation	Instrument Plan Ref	Path Hierarchy Classification	Demarcation Agreement
10080,1	VICTOR AVENUE	SEAFORD	NEPEAN HIGHWAY	EAST END	UNSEALED ROAD	1/07/2004		NO PATH	
30560,1	VICTORIA PARADE	FRANKSTON	WILLIAMS STREET	FROME AVENUE	LOCAL ACCESS ROAD	1/07/2004		LOCAL PATH	
59165,1	VICTORIA ROAD	LANGWARRIN SOUTH	DANDENONG HASTINGS ROAD	500M FROM D'NONG H'TINGS RD	UNSEALED ROAD	1/07/2004		NO PATH	
59165,2	VICTORIA ROAD	LANGWARRIN SOUTH	500M FROM D'NONG H'TINGS RD	WEST ROAD	UNSEALED ROAD	1/07/2004		NO PATH	
59174,1	VICTORY ROAD	LANGWARRIN	WESTERNPORT HIGHWAY	FIRE TRACK ONLY SIGN	UNSEALED ROAD	1/07/2004		NO PATH	
59174,2	VICTORY ROAD	LANGWARRIN	FIRE TRACK ONLY SIGN	FIRE TRACK ONLY SIGN	FIRE TRACK	1/07/2004		NO PATH	
59174,3	VICTORY ROAD	LANGWARRIN	FIRE TRACK ONLY SIGN	ROBINSONS ROAD	UNSEALED ROAD	1/07/2004		NO PATH	
98901,1	VICTORY WAY	CARRUM DOWNS	CARRUM WOODS DRIVE	END OF SEAL	LOCAL ACCESS ROAD	1/07/2004		LOCAL PATH	
98901,2	VICTORY WAY	CARRUM DOWNS	VICTORY WAY	EAST END	LOCAL ACCESS ROAD	1/07/2004		NO PATH	
98901,3	VICTORY WAY	CARRUM DOWNS	VICTORY WAY	WEST END	LOCAL ACCESS ROAD	1/07/2004		NO PATH	
59188,1	VIKING COURT	CARRUM DOWNS	OBERON DRIVE	COURT END	LOCAL ACCESS ROAD	1/07/2004		LOCAL PATH	
59192,1	VILLAGE CLOSE	CARRUM DOWNS	LUSCOMBE AVENUE	COURT END	LOCAL ACCESS ROAD	1/07/2004		NO PATH	
40580,1	VILLIERS STREET	FRANKSTON SOUTH	HUMPHRIES ROAD	NORTH EAST END	LOCAL ACCESS ROAD	1/07/2004		LOCAL PATH	
59204,1	VILLOSA CLOSE	LANGWARRIN	HORNSBY DRIVE	COURT END	LOCAL ACCESS ROAD	1/07/2004		LOCAL PATH	
70069,1	VINNY COURT	LANGWARRIN	BIANCO COURT	COURT END	LOCAL ACCESS ROAD	1/07/2004		NO PATH	
25250,1	VIOLA COURT	FRANKSTON	HAVANA CRESCENT	COURT END	LOCAL ACCESS ROAD	1/07/2004		LOCAL PATH	
40220,1	VIOLET STREET	FRANKSTON SOUTH	KARS STREET	CLIFF ROAD	LOCAL ACCESS ROAD	1/07/2004		NO PATH	
40220,2	VIOLET STREET	FRANKSTON SOUTH	CLIFF ROAD	WBL H/N 41	LOCAL ACCESS ROAD	1/07/2004		NO PATH	
42500,1	VISTA COURT	FRANKSTON SOUTH	SCOBLE STREET	COURT END	LOCAL ACCESS ROAD	1/07/2004		NO PATH	
930171,1	VIVI COURT	SKYE	COCO PARADE	COURT END	LOCAL ACCESS ROAD	16/07/2004	PS523127J	LOCAL PATH	
11400,1	VIVienne STREET	SEAFORD	DANDENONG FRANKSTON ROAD	HADLEY STREET	LOCAL ACCESS ROAD	1/07/2004		LOCAL PATH	
59234,1	WADE COURT	LANGWARRIN	OLEARIA CRESCENT	COURT END	LOCAL ACCESS ROAD	1/07/2004		LOCAL PATH	
69950,1	WADSLEY ROAD	CARRUM DOWNS	LEARMONTH ROAD	NBL NO 2 ROBINSON RD	INDUSTRIAL ROAD	1/07/2004		NO PATH	Kingston - A103316
930158,1	WAGTAIL COURT	LANGWARRIN	BLACK WALLABY	COURT END	LOCAL ACCESS ROAD	1/07/2004		NO PATH	
59240,1	WAHGUNYAH CRESCENT	LANGWARRIN	KURANDA STREET	COURT END	LOCAL ACCESS ROAD	1/07/2004		LOCAL PATH	
42570,1	WAKEFIELD AVENUE	FRANKSTON SOUTH	PRATT AVENUE	WOOLSTON DRIVE	LOCAL ACCESS ROAD	1/07/2004		NO PATH	
35370,1	WAKOOL CLOSE	FRANKSTON	QUAMBY AVENUE	COURT END	LOCAL ACCESS ROAD	1/07/2004		LOCAL PATH	
15200,1	WALBUNDRY AVENUE	FRANKSTON	FRANKSTON-DANDENONG ROAD	CASCADE STREET	LOCAL ACCESS ROAD	1/07/2004		LOCAL PATH	
31780,1	WALLACE AVENUE	FRANKSTON	HILLCREST ROAD	NBL N 19R	LOCAL ACCESS ROAD	1/07/2004		LOCAL PATH	
31780,2	WALLACE AVENUE	FRANKSTON	NBL N 19R	GULWA AVENUE	LOCAL ACCESS ROAD	1/07/2004		LOCAL PATH	
31780,3	WALLACE AVENUE	FRANKSTON	WALLACE GROVE (EAST)	WALLACE GROVE (WEST)	LOCAL ACCESS ROAD	1/07/2004		LOCAL PATH	
31780,4	WALLACE AVENUE	FRANKSTON	HILLCREST ROAD END	KIANDRA COURT	LOCAL ACCESS ROAD	1/07/2004		LOCAL PATH	
31780,5	WALLACE AVENUE	FRANKSTON	KIANDRA COURT	COURT END	LOCAL ACCESS ROAD	1/07/2004		LOCAL PATH	
23930,1	WALLOWA CRESCENT	FRANKSTON NORTH	EXCELSIOR DRIVE	SILVER AVENUE	LOCAL ACCESS ROAD	1/07/2004		KEY ACCESS PATH	
99999,4	WALLOWA LANEWAY	FRANKSTON NORTH	PROPERTY BOUNDARY of WALLOWA CRESCENT	PROPERTY BOUNDARY of SPRUCE COURT		1/07/2004		KEY ACCESS PATH	
40660,1	WANDANA COURT	FRANKSTON SOUTH	DERINYA DRIVE	COURT END	LOCAL ACCESS ROAD	1/07/2004		NO PATH	
31750,1	WANDELLA ROAD	FRANKSTON	HILLCREST ROAD	PERICOE STREET	LOCAL ACCESS ROAD	1/07/2004		LOCAL PATH	
22210,1	WANGARRA ROAD	FRANKSTON	ASHLEIGH AVENUE	VERMAY AVENUE	LOCAL ACCESS ROAD	1/07/2004		LOCAL PATH	
22210,2	WANGARRA ROAD	FRANKSTON	VERMAY AVENUE	GRAEME STREET	LOCAL ACCESS ROAD	1/07/2004		LOCAL PATH	
22210,3	WANGARRA ROAD	FRANKSTON	GRAEME STREET	CHAUCER AVENUE	LOCAL ACCESS ROAD	1/07/2004		LOCAL PATH	
22210,4	WANGARRA ROAD	FRANKSTON	CHAUCER AVENUE	LINDRUM ROAD	LOCAL ACCESS ROAD	1/07/2004		LOCAL PATH	

Coordinating Road Authority – Frankston City Council									
GIS Key	Road Name	Suburb	From	To	Road Hierarchy Classification	Date of Cessation or Date of Creation	Instrument Plan Ref	Path Hierarchy Classification	Demarcation Agreement
59288,1	WARALONG COURT	LANGWARRIN	WAHGUNYAH CRESCENT	COURT END	LOCAL ACCESS ROAD	1/07/2004		NO PATH	
59300,1	WARATAH COURT	LANGWARRIN	WAHGUNYAH CRESCENT	COURT END	LOCAL ACCESS ROAD	1/07/2004		NO PATH	
59306,1	WARBLER COURT	CARRUM DOWNS	COCKATOO DRIVE	COURT END	LOCAL ACCESS ROAD	1/07/2004		LOCAL PATH	
59314,1	WARGAR CLOSE	CARRUM DOWNS	ORAMA AVENUE	COURT END	LOCAL ACCESS ROAD	1/07/2004		NO PATH	
42390,1	WARNOO COURT	FRANKSTON SOUTH	JAMBOREE AVENUE	COURT END	LOCAL ACCESS ROAD	1/07/2004		NO PATH	
30935,1	WARRAIN LANE	FRANKSTON	MURAWA STREET	WARRAIN STREET	LANEWAY / RIGHT OF WAY	1/07/2004		NO PATH	
30930,1	WARRAIN STREET	FRANKSTON	MOOROODUC HIGHWAY	FOOT STREET	LOCAL ACCESS ROAD	1/07/2004		LOCAL PATH	
59318,1	WARRANTYTE ROAD	LANGWARRIN	CRANBOURNE ROAD	SOUTH END OF MEDIAN	MAJOR ROAD	1/07/2004		SECONDARY SHARED PATH	
59318,10	WARRANTYTE ROAD	LANGWARRIN	ROUNDAABOUT (NORTH ROAD)	KURANDA STREET	MAJOR ROAD	1/07/2004		KEY ACCESS PATH	
59318,11	WARRANTYTE ROAD	LANGWARRIN	KURANDA STREET	BEVNOL ROAD	MAJOR ROAD	1/07/2004		LOCAL PATH	
59318,12	WARRANTYTE ROAD	LANGWARRIN	BEVNOL ROAD	ARCHIBALD PLACE	MAJOR ROAD	1/07/2004		NO PATH	
59318,13	WARRANTYTE ROAD	LANGWARRIN	ARCHIBALD PLACE	ANTHONYS LANE	MAJOR ROAD	1/07/2004		NO PATH	
59318,14	WARRANTYTE ROAD	LANGWARRIN	ANTHONYS LANE	ROUNDAABOUT (ROBINSONS)	MAJOR ROAD	1/07/2004		NO PATH	
59318,15	WARRANTYTE ROAD	LANGWARRIN SOUTH	ROUNDAABOUT (ROBINSONS)	ROUNDAABOUT (ROBINSONS)	MAJOR ROAD	1/07/2004		NO PATH	
59318,16	WARRANTYTE ROAD	LANGWARRIN SOUTH	ROUNDAABOUT (ROBINSONS)	MARTLESHAM DRIVE	MAJOR ROAD	1/07/2004		NO PATH	
59318,17	WARRANTYTE ROAD	LANGWARRIN SOUTH	MARTLESHAM DRIVE	4011M FROM C'BRNE F'STON RD	MAJOR ROAD	1/07/2004		NO PATH	
59318,18	WARRANTYTE ROAD	LANGWARRIN SOUTH	4011M FROM C'BRNE F'STON RD	4511M FROM C'BRNE F'STON RD	MAJOR ROAD	21/12/2011		NO PATH	
59318,19	WARRANTYTE ROAD	LANGWARRIN SOUTH	4511M FROM C'BRNE F'STON RD	SBL H/N 505	MAJOR ROAD	1/07/2004		NO PATH	
59318,2	WARRANTYTE ROAD	LANGWARRIN	SOUTH END OF MEDIAN	ROUNDAABOUT (LANG)	MAJOR ROAD	1/03/2007		SECONDARY SHARED PATH	
59318,20	WARRANTYTE ROAD	LANGWARRIN SOUTH	SBL H/N 505	ROUNDAABOUT (BAXTER-TOORADIN)	MAJOR ROAD	1/07/2004		NO PATH	Mornington Peninsula - A103326
59318,3	WARRANTYTE ROAD	LANGWARRIN	ROUNDAABOUT (LANG)	ROUNDAABOUT (LANG)	MAJOR ROAD	20/02/2007		SECONDARY SHARED PATH	
59318,4	WARRANTYTE ROAD	LANGWARRIN	ROUNDAABOUT (LANG)	CRANHAVEN ROAD	MAJOR ROAD	1/03/2007		SECONDARY SHARED PATH	
59318,5	WARRANTYTE ROAD	LANGWARRIN	CRANHAVEN ROAD	ROUNDAABOUT (TYRONE)	MAJOR ROAD	1/07/2004		KEY ACCESS PATH	
59318,6	WARRANTYTE ROAD	LANGWARRIN	ROUNDAABOUT (TYRONE)	ROUNDAABOUT (TYRONE)	MAJOR ROAD	1/01/2006		KEY ACCESS PATH	
59318,7	WARRANTYTE ROAD	LANGWARRIN	ROUNDAABOUT (TYRONE)	ELANA COURT	MAJOR ROAD	1/01/2006		KEY ACCESS PATH	
59318,8	WARRANTYTE ROAD	LANGWARRIN	ELANA COURT	ROUNDAABOUT (NORTH ROAD)	MAJOR ROAD	1/07/2004		KEY ACCESS PATH	
59318,9	WARRANTYTE ROAD	LANGWARRIN	ROUNDAABOUT (NORTH ROAD)	ROUNDAABOUT (NORTH ROAD)	MAJOR ROAD	1/07/2004		KEY ACCESS PATH	
21230,1	WARRAWEE CIRCUIT	FRANKSTON	DALPURA CIRCUIT	KOOLUNA COURT	LOCAL ACCESS ROAD	1/07/2004		LOCAL PATH	
21230,2	WARRAWEE CIRCUIT	FRANKSTON	KOOLUNA COURT	DULGAI COURT	LOCAL ACCESS ROAD	1/07/2004		LOCAL PATH	
21230,3	WARRAWEE CIRCUIT	FRANKSTON	DULGAI COURT	YANDIAH COURT	LOCAL ACCESS ROAD	1/07/2004		LOCAL PATH	
21230,4	WARRAWEE CIRCUIT	FRANKSTON	YANDIAH COURT	DALPURA CIRCUIT	LOCAL ACCESS ROAD	1/07/2004		LOCAL PATH	
930346,1	WARRENWOOD PLACE	LANGWARRIN	NORTH ROAD	WOODLAND MEWS	LOCAL ACCESS ROAD	3/08/2011	PS642212D	LOCAL PATH	
930346,2	WARRENWOOD PLACE	LANGWARRIN	WOODLAND MEWS	WBL H/N 36	LOCAL ACCESS ROAD	6/10/2014	PS642212D, PS621621D	LOCAL PATH	
930346,3	WARRENWOOD PLACE	LANGWARRIN	WBL H/N 36	COURT END	LOCAL ACCESS ROAD	10/03/2015	PS612590N	LOCAL PATH	
59324,1	WARRIN RISE	LANGWARRIN	LANG ROAD	COURT END	LOCAL ACCESS ROAD	1/07/2004		NO PATH	
59330,1	WARRINDALE CLOSE	LANGWARRIN	DUNN CRESCENT	WARRINDALE CLOSE	LOCAL ACCESS ROAD	1/07/2004		NO PATH	
59330,2	WARRINDALE CLOSE	LANGWARRIN	NORTH END	SOUTH END	LOCAL ACCESS ROAD	1/07/2004		NO PATH	
40190,1	WARRINGA ROAD	FRANKSTON SOUTH	KARS STREET	CLIFF ROAD	LOCAL ACCESS ROAD	1/07/2004		LOCAL PATH	
40190,2	WARRINGA ROAD	FRANKSTON	CLIFF ROAD	COURT END	UNSEALED ROAD	1/07/2004		LOCAL PATH	
31193,1	WARROCK COURT	FRANKSTON SOUTH	HERITAGE AVENUE	COURT END	LOCAL ACCESS ROAD	1/07/2004		LOCAL PATH	
25010,1	WASHINGTON DRIVE	FRANKSTON	CARRAMAR DRIVE	EFFRON COURT	LOCAL ACCESS ROAD	1/07/2004		LOCAL PATH	

Coordinating Road Authority – Frankston City Council									
GIS Key	Road Name	Suburb	From	To	Road Hierarchy Classification	Date of Cessation or Date of Creation	Instrument Plan Ref	Path Hierarchy Classification	Demarcation Agreement
25010,2	WASHINGTON DRIVE	FRANKSTON	EFFRON COURT	SANTA BARBARA DRIVE	LOCAL ACCESS ROAD	1/07/2004		LOCAL PATH	
31180,1	WATER WAY	FRANKSTON SOUTH	LAWSON AVENUE	COURT END	LOCAL ACCESS ROAD	1/07/2004		LOCAL PATH	
42250,1	WATERMAN PLACE	FRANKSTON	GEORGE STREET	COURT END	LOCAL ACCESS ROAD	1/07/2004		LOCAL PATH	
59342,1	WATKINS PLACE	LANGWARRIN	LEONARD DRIVE	COURT END	LOCAL ACCESS ROAD	1/07/2004		NO PATH	
31040,1	WATSON STREET	FRANKSTON SOUTH	SYCAMORE ROAD	COURT END	LOCAL ACCESS ROAD	1/07/2004		LOCAL PATH	
59351,1	WATTLE BIRD WAY	LANGWARRIN	GUM NUT DRIVE	HEATH MEWS	LOCAL ACCESS ROAD	1/07/2004		LOCAL PATH	
59351,2	WATTLE BIRD WAY	LANGWARRIN	HEATH MEWS	COTONEASTER WAY	LOCAL ACCESS ROAD	1/07/2004		LOCAL PATH	
32240,1	WATTLE DRIVE	FRANKSTON	HEATHERHILL ROAD	COURT END	LOCAL ACCESS ROAD	1/07/2004		LOCAL PATH	
35630,1	WATTLE TREE LANE	FRANKSTON	CRANBOURNE ROAD	LIPTON DRIVE	LOCAL ACCESS ROAD	1/07/2004		KEY ACCESS PATH	
930376,1	WATTLEWOODS PLACE	CARRUM DOWNS	WILLIAM ROAD	WATTLEWOODS PLACE	LOCAL ACCESS ROAD	20/12/2012	PS646315V	LOCAL PATH	
15330,1	WAVE STREET	FRANKSTON	ANDERSON STREET	BRADSHAW STREET	LOCAL ACCESS ROAD	1/07/2004		LOCAL PATH	
15330,2	WAVE STREET	FRANKSTON	BRADSHAW STREET	COURT END	LOCAL ACCESS ROAD	1/07/2004		LOCAL PATH	
35410,1	WEALD COURT	FRANKSTON	KILBURN CRESCENT	COURT END	LOCAL ACCESS ROAD	1/07/2004		LOCAL PATH	
10735,1	WEATHERSTON LANE	SEAFORD	SEAFORD ROAD	WEATHERSTON ROAD	LANEWAY / RIGHT OF WAY	1/07/2004		NO PATH	
10730,1	WEATHERSTON ROAD	SEAFORD	RAILWAY PARADE	EAST END	LOCAL ACCESS ROAD	1/07/2004		LOCAL PATH	
11540,1	WEBB STREET	SEAFORD	BARRY STREET	WBL H/N 25	LOCAL ACCESS ROAD	1/07/2004		LOCAL PATH	
600029,1	WEBSTER COURT	CARRUM DOWNS	CLIFTON PARK	HAMMERHEAD	LOCAL ACCESS ROAD	1/07/2004		LOCAL PATH	
600029,2	WEBSTER COURT	CARRUM DOWNS	NORTH END	SOUTH END	LOCAL ACCESS ROAD	1/07/2004		LOCAL PATH	
15050,1	WEDGE COURT	SEAFORD	OLD WELLS ROAD	COURT END	UNSEALED ROAD	1/07/2004		NO PATH	
59372,1	WEDGE ROAD	CARRUM DOWNS	FRANKSTON-DANDENONG ROAD	HERBERT ROAD	MAJOR ROAD	1/07/2004		LOCAL PATH	
59372,10	WEDGE ROAD	SANDHURST	2834M FROM F'STON D'NONG RD	TAYLORS ROAD	UNSEALED ROAD	1/07/2004		NO PATH	
59372,2	WEDGE ROAD	CARRUM DOWNS	HERBERT ROAD	ROUNDAABOUT (CADLES)	MAJOR ROAD	1/07/2004		LOCAL PATH	
59372,3	WEDGE ROAD	CARRUM DOWNS	ROUNDAABOUT (CADLES)	ROUNDAABOUT (CADLES)	MAJOR ROAD	1/07/2004		LOCAL PATH	
59372,4	WEDGE ROAD	CARRUM DOWNS	ROUNDAABOUT (CADLES)	ORAMA AVENUE	MAJOR ROAD	1/07/2004		LOCAL PATH	
59372,5	WEDGE ROAD	SANDHURST	ORAMA EVENUE	1223M FROM F'STON D'NONG RD	MAJOR ROAD	1/07/2004		LOCAL PATH	
59372,6	WEDGE ROAD	CARRUM DOWNS	1223M FROM F'STON D'NONG RD	ROUNDAABOUT (MCCORMICKS)	MAJOR ROAD	1/07/2004		LOCAL PATH	
59372,7	WEDGE ROAD	SANDHURST	ROUNDAABOUT (MCCORMICKS)	EBL H/N 7 WHITING CT	LOCAL ACCESS ROAD	1/07/2004		LOCAL PATH	
59372,8	WEDGE ROAD	SANDHURST	WBL NO 250	2334M FROM F'STON D'NONG RD	UNSEALED ROAD	1/07/2004		NO PATH	
59372,9	WEDGE ROAD	SANDHURST	2334M FROM F'STON D'NONG RD	2834M FROM F'STON D'NONG RD	UNSEALED ROAD	1/07/2004		NO PATH	
59374,1	WEDGE ROAD	SKYE	WESTERNPORT HIGHWAY	END OF GRAVEL	UNSEALED ROAD	24/01/2012		NO PATH	
59378,1	WEEBILL PLACE	CARRUM DOWNS	SUNBIRD CRESCENT	COURT END	LOCAL ACCESS ROAD	1/07/2004		NO PATH	
59384,1	WEEROONA ROAD	LANGWARRIN SOUTH	NORTH END	500M FROM NORTH END	UNSEALED ROAD	1/07/2004		NO PATH	
59384,2	WEEROONA ROAD	LANGWARRIN SOUTH	500M FROM NORTH END	SOUTH END	UNSEALED ROAD	1/07/2004		NO PATH	
25300,1	WEIGELA COURT	FRANKSTON	HAVANA CRESCENT	COURT END	LOCAL ACCESS ROAD	1/07/2004		LOCAL PATH	
40025,1	WELLS LANE	FRANKSTON	WELLS STREET	KEYS STREET	LANEWAY / RIGHT OF WAY	1/07/2004		NO PATH	
10470,1	WELLS ROAD	SEAFORD	SEAFORD ROAD	MARION STREET	MAJOR ROAD	1/07/2004		LOCAL PATH	
10470,2	WELLS ROAD	SEAFORD	MARION STREET	MILES GROVE	MAJOR ROAD	1/07/2004		INDUSTRIAL PATH	
10470,3	WELLS ROAD	SEAFORD	MILES GROVE	KLAUER STREET	MAJOR ROAD	1/07/2004		INDUSTRIAL PATH	
40020,1	WELLS STREET	FRANKSTON	YOUNG STREET	PARK LANE	KEY CENTRAL ACTIVITIES AREA ROAD	1/07/2004		KEY CAA PATH	
40020,2	WELLS STREET	FRANKSTON	PARK LANE	THOMPSON STREET	KEY CENTRAL ACTIVITIES AREA ROAD	1/07/2004		KEY CAA PATH	
40020,3	WELLS STREET	FRANKSTON	THOMPSON STREET	NEPEAN HIGHWAY	KEY CENTRAL ACTIVITIES AREA ROAD	1/07/2004		KEY CAA PATH	



Coordinating Road Authority – Frankston City Council									
GIS Key	Road Name	Suburb	From	To	Road Hierarchy Classification	Date of Cessation or Date of Creation	Instrument Plan Ref	Path Hierarchy Classification	Demarcation Agreement
40020,4	WELLS STREET	FRANKSTON	NEPEAN HIGHWAY	GOULD STREET	KEY CENTRAL ACTIVITIES AREA ROAD	1/07/2004		KEY CAA PATH	
58055,1	WENDEL COURT	CARRUM DOWNS	SHERBOURNE DRIVE	COURT END	LOCAL ACCESS ROAD	1/04/2005	PS514719H PS515383K	LOCAL PATH	
69982,1	WENDY COURT	CARRUM DOWNS	CHAPMAN STREET	COURT END	LOCAL ACCESS ROAD	1/07/2004		LOCAL PATH	
31080,1	WENTWORTH AVENUE	FRANKSTON SOUTH	LAWSON AVENUE	BLAXLAND AVENUE	LOCAL ACCESS ROAD	1/07/2004		LOCAL PATH	
98820,1	WESLEY CLOSE	SKYE	SVEN STREET	COURT END	LOCAL ACCESS ROAD	16/07/2004	PS506719D	LOCAL PATH	
98820,2	WESLEY CLOSE	SKYE	WESLEY CLOSE	WBL H/N 16	LOCAL ACCESS ROAD	16/07/2004	PS506719D	NO PATH	
98820,3	WESLEY CLOSE	SKYE	WESLEY CLOSE	SBL H/N 15	LOCAL ACCESS ROAD	16/07/2004	PS506719D	NO PATH	
59402,1	WEST ROAD	LANGWARRIN SOUTH	BAXTER TOORADIN ROAD	500M FROM B'TER-T'DIN RD	UNSEALED ROAD	1/07/2004		NO PATH	
59402,2	WEST ROAD	LANGWARRIN SOUTH	500M FROM B'TER-T'DIN RD	VICTORIA ROAD	UNSEALED ROAD	1/07/2004		NO PATH	
59402,3	WEST ROAD	LANGWARRIN SOUTH	VICTORIA ROAD	CLAYTON-HILL ROAD	UNSEALED ROAD	1/07/2004		NO PATH	
59402,4	WEST ROAD	LANGWARRIN SOUTH	CLAYTON-HILL ROAD	1727M FROM B'TER-T'DIN RD	UNSEALED ROAD	1/07/2004		NO PATH	
59402,5	WEST ROAD	LANGWARRIN SOUTH	1727M FROM B'TER-T'DIN RD	ROBINSONS ROAD	UNSEALED ROAD	1/07/2004		NO PATH	
21208,1	WESTA CLOSE	FRANKSTON	DUNSTERVILLE CRESCENT	COURT END	LOCAL ACCESS ROAD	1/07/2004		LOCAL PATH	
32401,1	WETTENHALL ROAD	FRANKSTON	MCMURTRY WAY	COURT END	LOCAL ACCESS ROAD	1/07/2004		NO PATH	
59426,1	WHIMBREL CRESCENT	CARRUM DOWNS	SHEARWATER DRIVE	SWAN COURT	LOCAL ACCESS ROAD	1/07/2004		LOCAL PATH	
59426,2	WHIMBREL CRESCENT	CARRUM DOWNS	SWAN COURT	SHEARWATER DRIVE	LOCAL ACCESS ROAD	1/07/2004		LOCAL PATH	
59432,1	WHIPBIRD DRIVE	CARRUM DOWNS	ROUNDAABOUT (LYREBIRD)	QUARRION DRIVE	LOCAL ACCESS ROAD	1/07/2004		LOCAL PATH	
11110,1	WHITBY WAY	SEAFORD	TORQUAY AVENUE	LYNN STREET	LOCAL ACCESS ROAD	1/07/2004		LOCAL PATH	
24070,1	WHITEWOOD STREET	FRANKSTON NORTH	TAMARISK DRIVE	EXCELSIOR DRIVE	LOCAL ACCESS ROAD	1/07/2004		LOCAL PATH	
35530,1	WHITFORD WAY	FRANKSTON	FERNDALE DRIVE	MELANDA COURT	LOCAL ACCESS ROAD	1/07/2004		LOCAL PATH	
35530,2	WHITFORD WAY	FRANKSTON	MELANDA COURT	WILLOW ROAD	LOCAL ACCESS ROAD	1/07/2004		LOCAL PATH	
98521,1	WHITING COURT	SKYE	HOOPER DRIVE	COURT END	LOCAL ACCESS ROAD	1/07/2004		NO PATH	
11700,1	WICKLOW STREET	SEAFORD	SEAFORD ROAD	BELVEDERE ROAD	LOCAL ACCESS ROAD	1/07/2004		KEY ACCESS PATH	
24882,1	WILBRAHAM COURT	FRANKSTON	LIARDET CRESCENT	SBL H/N 5	LOCAL ACCESS ROAD	1/07/2004		LOCAL PATH	
24882,2	WILBRAHAM COURT	FRANKSTON	SBL H/N 5	COURT END	LOCAL ACCESS ROAD	1/07/2004		NO PATH	
59456,1	WILDCROFT COURT	CARRUM DOWNS	THORNBILL DRIVE	NBL H/N 11	LOCAL ACCESS ROAD	1/07/2004		LOCAL PATH	
59456,2	WILDCROFT COURT	CARRUM DOWNS	NBL H/N 11	COURT END	LOCAL ACCESS ROAD	1/07/2004		LOCAL PATH	
59468,1	WILLIAM ROAD	CARRUM DOWNS	FRANKSTON-DANDENONG ROAD	500M FROM F'STON D'NONG RD	LOCAL ACCESS ROAD	1/07/2004		LOCAL PATH	
59468,2	WILLIAM ROAD	CARRUM DOWNS	500M FROM F'STON D'NONG RD	ROUNDAABOUT (CADLES)	LOCAL ACCESS ROAD	1/07/2004		LOCAL PATH	
30140,1	WILLIAMS STREET	FRANKSTON	FOOT STREET	VICTRIA PARADE	LOCAL ACCESS ROAD	1/07/2004		KEY ACCESS PATH	
30140,2	WILLIAMS STREET	FRANKSTON	VICTRIA PARADE	YUILLE STREET	LOCAL ACCESS ROAD	1/07/2004		KEY ACCESS PATH	
30140,3	WILLIAMS STREET	FRANKSTON	YUILLE STREET	SPRING STREET	LOCAL ACCESS ROAD	1/07/2004		LOCAL PATH	
30140,4	WILLIAMS STREET	FRANKSTON	SPRING STREET	KARS STREET	LOCAL ACCESS ROAD	1/07/2004		LOCAL PATH	
30140,5	WILLIAMS STREET	FRANKSTON	KARS STREET	CLIFF ROAD	LOCAL ACCESS ROAD	1/07/2004		LOCAL PATH	
20350,1	WILLIS STREET	FRANKSTON	CRANBOURNE ROAD	OATES STREET	LOCAL ACCESS ROAD	1/07/2004		LOCAL PATH	
20350,2	WILLIS STREET	FRANKSTON	OATES STREET	BEACH STREET	LOCAL ACCESS ROAD	1/07/2004		LOCAL PATH	
40830,1	WILLORA COURT	FRANKSTON SOUTH	OVERPORT ROAD	SBL H/N 17	LOCAL ACCESS ROAD	1/07/2004		NO PATH	
40830,2	WILLORA COURT	FRANKSTON SOUTH	SBL H/N 17	COURT END	LOCAL ACCESS ROAD	1/07/2004		NO PATH	
35330,1	WILLOW ROAD	FRANKSTON	WATTLE TREE LANE	ILLAWARRA CLOSE	LOCAL ACCESS ROAD	1/07/2004		LOCAL PATH	
35330,2	WILLOW ROAD	FRANKSTON	ILLAWARRA CLOSE	MALURA PLACE	LOCAL ACCESS ROAD	1/07/2004		LOCAL PATH	
35330,3	WILLOW ROAD	FRANKSTON	MALURA PLACE	LIPTON DRIVE	LOCAL ACCESS ROAD	1/07/2004		LOCAL PATH	



Coordinating Road Authority – Frankston City Council									
GIS Key	Road Name	Suburb	From	To	Road Hierarchy Classification	Date of Cessation or Date of Creation	Instrument Plan Ref	Path Hierarchy Classification	Demarcation Agreement
35330,4	WILLOW ROAD	FRANKSTON	LIPTON DRIVE	FERNDALE DRIVE	LOCAL ACCESS ROAD	1/07/2004		LOCAL PATH	
35330,5	WILLOW ROAD	FRANKSTON	FERNDALE DRIVE	MIMOSA COURT	LOCAL ACCESS ROAD	1/07/2004		PRIMARY SHARED PATH	
11170,1	WILSON GROVE	SEAFORD	ARMSTRONGS ROAD	NORTH END	LOCAL ACCESS ROAD	1/07/2004		PRIMARY SHARED PATH	
99603,1	WILTON WAY	CARRUM DOWNS	REDGUM AVENUE	MCCORMICKS ROAD	LOCAL ACCESS ROAD	18/05/2018	PS726575X	LOCAL PATH	
930263,1	WINDELLA GROVE	SKYE	LIGHTWOOD STREET	COURT END	LOCAL ACCESS ROAD	1/07/2004		NO PATH	
23590,1	WINDOO STREET	FRANKSTON NORTH	MONTEREY BOULEVARD	MAHAGONY AVENUE	LOCAL ACCESS ROAD	1/07/2004		LOCAL PATH	
24320,1	WINDSOR COURT	FRANKSTON	BERBERIS CRESCENT	COURT END	LOCAL ACCESS ROAD	1/07/2004		LOCAL PATH	
99331,1	WINDSOR GRANGE COURT	SKYE	GAMBLE ROAD	COURT END	LOCAL ACCESS ROAD	1/07/2004		LOCAL PATH	
99172,1	WINEVIEW LANE	FRANKSTON SOUTH	ESCARPMENT DRIVE	COURT END	LOCAL ACCESS ROAD	1/07/2004		LOCAL PATH	
99172,2	WINEVIEW LANE	FRANKSTON SOUTH	CHANGE IN SEAL	ESCARPMENT BUSHLAND RES	LOCAL ACCESS ROAD	1/07/2004		LOCAL PATH	
24410,1	WINGHAM COURT	FRANKSTON	GOLCONDA AVENUE	COURT END	LOCAL ACCESS ROAD	1/07/2004		LOCAL PATH	
30960,1	WINIFRED STREET	FRANKSTON	FOOT STREET	MOOROODUC HIGHWAY	LOCAL ACCESS ROAD	1/07/2004		LOCAL PATH	
30830,1	WINTON AVENUE	FRANKSTON	TOWERHILL ROAD	VERNER AVENUE	LOCAL ACCESS ROAD	1/07/2004		LOCAL PATH	
59534,1	WIRILDA COURT	LANGWARRIN	BURGESS DRIVE	COURT END	LOCAL ACCESS ROAD	1/07/2004		LOCAL PATH	
23960,1	WIRILDA CRESCENT	FRANKSTON NORTH	EXCELCIOR DRIVE	WHITEWOOD STREET	LOCAL ACCESS ROAD	1/07/2004		LOCAL PATH	
10670,1	WISE AVENUE	SEAFORD	RAYMOND ROAD	CLOSURE	LOCAL ACCESS ROAD	1/07/2004		INDUSTRIAL PATH	
10670,2	WISE AVENUE	SEAFORD	CLOSURE	MILES GROVE	INDUSTRIAL ROAD	1/07/2004		INDUSTRIAL PATH	
10460,1	WISEWOULD AVENUE	SEAFORD	BOONONG AVENUE	OVERTON ROAD	LOCAL ACCESS ROAD	1/07/2004		LOCAL PATH	
930266,1	WISTERIA COURT	SKYE	ORIANA GROVE	WBL H/N 4	LOCAL ACCESS ROAD	1/07/2004		NO PATH	
34580,1	WITTERNBERG AVENUE	FRANKSTON	HEATHERHILL ROAD	ONDEAN COURT	LOCAL ACCESS ROAD	1/07/2004		LOCAL PATH	
34580,2	WITTERNBERG AVENUE	FRANKSTON	ODEAN COURT	GRETEL COURT	LOCAL ACCESS ROAD	1/07/2004		LOCAL PATH	
34580,3	WITTERNBERG AVENUE	FRANKSTON	GRETEL COURT	AQUARIUS DRIVE	LOCAL ACCESS ROAD	1/07/2004		LOCAL PATH	
34480,1	WOLMAN DRIVE	FRANKSTON	SHAXTON CIRCLE	ROBINSONS PARK	LOCAL ACCESS ROAD	1/07/2004		LOCAL PATH	
25120,1	WOLSLEY AVENUE	FRANKSTON	LUCERNE CRESCENT	BERWICK CLOSE	LOCAL ACCESS ROAD	1/07/2004		LOCAL PATH	
25120,2	WOLSLEY AVENUE	FRANKSTON	BERWICK CLOSE	HAVANA CRESCENT	LOCAL ACCESS ROAD	1/07/2004		LOCAL PATH	
930270,1	WOOD DUCK COURT	LANGWARRIN	BLACK WALLABY DRIVE	COURT END	LOCAL ACCESS ROAD	8/09/2006	PS531863D	LOCAL PATH	
99594,1	WOODLAND MEWS	LANGWARRIN	WARRENWOOD PLACE	NBL H/N 1	LOCAL ACCESS ROAD	6/10/2014	PS642212D	LOCAL PATH	
99594,2	WOODLAND MEWS	LANGWARRIN	EBL H/N 4	END	LOCAL ACCESS ROAD	6/10/2014	PS642212D	LOCAL PATH	
99594,3	WOODLAND MEWS	LANGWARRIN	SBL H/N 22	END	LOCAL ACCESS ROAD	6/10/2014	PS642212D	LOCAL PATH	
42280,1	WOODLANDS GROVE	FRANKSTON	KARS STREET	CLOSURE	LOCAL ACCESS ROAD	1/07/2004		LOCAL PATH	
42280,2	WOODLANDS GROVE	FRANKSTON	CLOSURE	YUILLE STREET	LOCAL ACCESS ROAD	1/07/2004		LOCAL PATH	
15260,1	WOODLEA COURT	FRANKSTON	SKYE ROAD	COURT END	LOCAL ACCESS ROAD	1/07/2004		LOCAL PATH	
59564,1	WOODLEA PLACE	LANGWARRIN	ALDRESHOT ROAD	COURT END	LOCAL ACCESS ROAD	1/07/2004		NO PATH	
930272,1	WOODRUSH DRIVE	LANGWARRIN	LANGEWAN ROAD	ALEXANDRA MEWS	LOCAL ACCESS ROAD	12/12/2006	PS530552C PS526201H	LOCAL PATH	
32412,1	WOODSIDE AVENUE	FRANKSTON SOUTH	MOOROODUC HIGHWAY	LILAC COURT	LOCAL ACCESS ROAD	1/07/2004		LOCAL PATH	
32412,2	WOODSIDE AVENUE	FRANKSTON SOUTH	LILAC COURT	OREGAN CLOSE	LOCAL ACCESS ROAD	1/07/2004		LOCAL PATH	
32412,3	WOODSIDE AVENUE	FRANKSTON SOUTH	OREGAN CLOSE	EBL H/N 78	LOCAL ACCESS ROAD	1/07/2004		LOCAL PATH	
32412,4	WOODSIDE AVENUE	FRANKSTON SOUTH	EBL H/N 78	ROUNDAABOUT (SHEOAK)	LOCAL ACCESS ROAD	1/07/2004		LOCAL PATH	
32412,5	WOODSIDE AVENUE	FRANKSTON SOUTH	ROUNDAABOUT (SHEOAK)	ROUNDAABOUT (SHEOAK)	LOCAL ACCESS ROAD	1/07/2004		LOCAL PATH	
32412,6	WOODSIDE AVENUE	FRANKSTON SOUTH	ROUNDAABOUT (SHEOAK)	WOODSIDE AVENUE	LOCAL ACCESS ROAD	1/07/2004		LOCAL PATH	
59582,1	WOODVALE DRIVE	CARRUM DOWNS	TATTLER ROAD	SANDFIELD DRIVE	LOCAL ACCESS ROAD	1/07/2004		LOCAL PATH	

Coordinating Road Authority – Frankston City Council									
GIS Key	Road Name	Suburb	From	To	Road Hierarchy Classification	Date of Cessation or Date of Creation	Instrument Plan Ref	Path Hierarchy Classification	Demarcation Agreement
32509,1	WOOLMER COURT	FRANKSTON SOUTH	MANOR DRIVE	COURT END	LOCAL ACCESS ROAD	1/07/2004		NO PATH	
32509,2	WOOLMER COURT	FRANKSTON SOUTH	WOOLMER COURT	NORTH END	LOCAL ACCESS ROAD	1/07/2004		NO PATH	
42510,1	WOOLSTON DRIVE	FRANKSTON SOUTH	PRATT AVENUE	SBL H/N 66	LOCAL ACCESS ROAD	1/07/2004		NO PATH	
42510,2	WOOLSTON DRIVE	FRANKSTON SOUTH	SBL H/N 66	EAST END OF MEDIAN	LOCAL ACCESS ROAD	1/07/2004		NO PATH	
42510,3	WOOLSTON DRIVE	FRANKSTON SOUTH	EAST END OF MEDIAN	WEST END OF MEDIAN	LOCAL ACCESS ROAD	1/07/2004		LOCAL PATH	
42510,4	WOOLSTON DRIVE	FRANKSTON SOUTH	WEST END OF MEDIAN	SCOBLE STREET	LOCAL ACCESS ROAD	1/07/2004		LOCAL PATH	
42510,5	WOOLSTON DRIVE	FRANKSTON SOUTH	WEST END OF MEDIAN	EAST END OF MEDIAN	LOCAL ACCESS ROAD	1/07/2004		LOCAL PATH	
22120,1	WOORILLA COURT	FRANKSTON	ASHLEIGH AVENUE	COURT END	LOCAL ACCESS ROAD	1/07/2004		LOCAL PATH	
22850,1	WOOTEN CLOSE	FRANKSTON	CLIVEDEN AVENUE	COURT END	LOCAL ACCESS ROAD	1/07/2004		LOCAL PATH	
59588,1	WOOTEN CRESCENT	LANGWARRIN	LONG STREET	RAYMOND AVENUE	LOCAL ACCESS ROAD	1/07/2004		NO PATH	
930348,1	WORSLEY ROAD	CARRUM DOWNS	THOMPSON ROAD	END OF SEAL	LOCAL ACCESS ROAD	29/02/2008		LOCAL PATH	
11460,1	WRIGHT STREET	SEAFORD	LORNA STREET	CLAUDE STREET	LOCAL ACCESS ROAD	1/07/2004		LOCAL PATH	
11240,1	WUNALLA ROAD	SEAFORD	EEL RACE ROAD	COOLIBAR AVENUE	LOCAL ACCESS ROAD	1/07/2004		LOCAL PATH	
11240,2	WUNALLA ROAD	SEAFORD	COOLIBAR AVENUE	CLOVELLY PARADE	LOCAL ACCESS ROAD	1/07/2004		LOCAL PATH	
35250,1	WURRINDI COURT	FRANKSTON	LIPTON DRIVE	COURT END	LOCAL ACCESS ROAD	1/07/2004		LOCAL PATH	
10100,1	WYATT STREET	SEAFORD	NEPEAN HIGHWAY	EAST END	UNSEALED ROAD	1/07/2004		NO PATH	
15300,1	WYKEHAM COURT	FRANKSTON	DANDENONG ROAD E	COURT END	LOCAL ACCESS ROAD	1/07/2004		LOCAL PATH	
22400,1	WYNDEN DRIVE	FRANKSTON	CRANBOURNE ROAD	BIDGEE STREET	LOCAL ACCESS ROAD	1/07/2004		LOCAL PATH	
22400,2	WYNDEN DRIVE	FRANKSTON	BIDGEE STREET	WANGARRA AVENUE	LOCAL ACCESS ROAD	1/07/2004		LOCAL PATH	
11140,1	WYNNSTAY ROAD	SEAFORD	HALLIFAX STREET	EAST END	LOCAL ACCESS ROAD	1/07/2004		LOCAL PATH	
35170,1	WYUNA COURT	FRANKSTON	KIMBA AVENUE	COURT END	LOCAL ACCESS ROAD	1/07/2004		LOCAL PATH	
40540,1	YAMALA DRIVE	FRANKSTON SOUTH	NEPEAN HIGHWAY	GULLS WAY	LOCAL ACCESS ROAD	1/07/2004		NO PATH	
21232,1	YANDIAH COURT	FRANKSTON	WARRAWEE CIRCUIT	COURT END	LOCAL ACCESS ROAD	1/07/2004		NO PATH	
21204,1	YARDLEY COURT	FRANKSTON	DUNSTERVILLE CRESCENT	COURT END	LOCAL ACCESS ROAD	1/07/2004		LOCAL PATH	
25520,1	YARLA COURT	FRANKSTON	LUCERNE CRESCENT	COURT END	LOCAL ACCESS ROAD	1/07/2004		LOCAL PATH	
35180,1	YARRABEE COURT	FRANKSTON	LIPTON DRIVE	COURT END	LOCAL ACCESS ROAD	1/07/2004		LOCAL PATH	
59636,1	YARRALUMLA DRIVE	LANGWARRIN	CRANBOURNE ROAD	WEST END OF MEDIAN	LOCAL ACCESS ROAD	1/07/2004		LOCAL PATH	
59636,2	YARRALUMLA DRIVE	LANGWARRIN	EAST END OF MEDIAN	KIRRIBILLI CLOSE	LOCAL ACCESS ROAD	1/07/2004		LOCAL PATH	
59636,3	YARRALUMLA DRIVE	LANGWARRIN	KIRRIBILLI CLOSE	THE LODGE	LOCAL ACCESS ROAD	1/07/2004		LOCAL PATH	
59636,4	YARRALUMLA DRIVE	LANGWARRIN	THE LODGE	YARRALUMLA DRIVE	LOCAL ACCESS ROAD	1/07/2004		LOCAL PATH	
59636,5	YARRALUMLA DRIVE	LANGWARRIN	CRANBOURNE ROAD	WEST END OF MEDIAN	LOCAL ACCESS ROAD	1/07/2004		LOCAL PATH	
21220,1	YARRAM COURT	FRANKSTON	WARRAWEE CIRCUIT	COURT END	LOCAL ACCESS ROAD	1/07/2004		LOCAL PATH	
930249,1	YAZAKI WAY	CARRUM DOWNS	COLEMANS ROAD	LEVIDA DRIVE	INDUSTRIAL ROAD	14/07/2006	PS518901X	INDUSTRIAL PATH	
930249,2	YAZAKI WAY	CARRUM DOWNS	LEVIDA DRIVE	MALIBU CIRCUIT	INDUSTRIAL ROAD	14/07/2006	PS544076F PS543412W	INDUSTRIAL PATH	
930249,3	YAZAKI WAY	CARRUM DOWNS	MALIBU CIRCUIT	MALIBU CIRCUIT	INDUSTRIAL ROAD	15/10/2008	PS543412W	INDUSTRIAL PATH	
930249,4	YAZAKI WAY	CARRUM DOWNS	MALIBU CIRCUIT	DANDENONG FRANKSTON ROAD	INDUSTRIAL ROAD	15/10/2008	PS543412W	INDUSTRIAL PATH	
930249,5	YAZAKI WAY	CARRUM DOWNS	MALIBU CIRCUIT	MALIBU CIRCUIT	INDUSTRIAL ROAD	15/10/2008	PS543412W	INDUSTRIAL PATH	
24970,1	YORK COURT	FRANKSTON	SANTA BARBARRA DRIVE	COURT END	LOCAL ACCESS ROAD	1/07/2004		LOCAL PATH	
10250,1	YOUNG STREET	FRANKSTON	ROUNDAABOUT (HIGH)	ROUNDAABOUT (HIGH)	COLLECTOR ROAD	1/07/2004		KEY ACCESS PATH	
10250,10	YOUNG STREET	FRANKSTON	ROUNDAABOUT (ROSS SMITH)	ROUNDAABOUT (ROSS SMITH)	KEY CENTRAL ACTIVITIES AREA ROAD	1/07/2004		KEY CAA PATH	
10250,11	YOUNG STREET	FRANKSTON	ROUNDAABOUT (ROSS SMITH)	BEACH STREET	KEY CENTRAL ACTIVITIES AREA ROAD	1/07/2004		KEY CAA PATH	

Coordinating Road Authority – Frankston City Council									
GIS Key	Road Name	Suburb	From	To	Road Hierarchy Classification	Date of Cessation or Date of Creation	Instrument Plan Ref	Path Hierarchy Classification	Demarcation Agreement
10250,12	YOUNG STREET	FRANKSTON	ROUNDAABOUT (ROSS SMITH)	ROUNDAABOUT (BALMORAL)	KEY CENTRAL ACTIVITIES AREA ROAD	1/07/2004		KEY CAA PATH	
10250,13	YOUNG STREET	FRANKSTON	ROUNDAABOUT (WELLS)	ROUNDAABOUT (PLAYNE)	KEY CENTRAL ACTIVITIES AREA ROAD	1/07/2004		KEY CAA PATH	
10250,14	YOUNG STREET	FRANKSTON	PLAYNE STREET	DAVEY STREET	KEY CENTRAL ACTIVITIES AREA ROAD	1/07/2004		KEY CAA PATH	
10250,15	YOUNG STREET	FRANKSTON	DAVEY STREET	PLOWMAN PLACE	KEY CENTRAL ACTIVITIES AREA ROAD	1/07/2004		KEY CAA PATH	
10250,2	YOUNG STREET	FRANKSTON	ROUNDAABOUT (HIGH)	PLOWMAN PLACE	COLLECTOR ROAD	1/07/2004		PRIMARY SHARED PATH	
10250,3	YOUNG STREET	FRANKSTON	PLOWMAN PLACE	DAVEY STREET	KEY CENTRAL ACTIVITIES AREA ROAD	1/07/2004		KEY CAA PATH	
10250,4	YOUNG STREET	FRANKSTON	DAVEY STREET	PLAYNE STREET	KEY CENTRAL ACTIVITIES AREA ROAD	1/07/2004		KEY CAA PATH	
10250,5	YOUNG STREET	FRANKSTON	PLAYNE STREET	ROUNDAABOUT (WELLS)	KEY CENTRAL ACTIVITIES AREA ROAD	1/07/2004		KEY CAA PATH	
10250,6	YOUNG STREET	FRANKSTON	ROUNDAABOUT (WELLS)	ROUNDAABOUT (WELLS)	KEY CENTRAL ACTIVITIES AREA ROAD	1/07/2004		KEY CAA PATH	
10250,7	YOUNG STREET	FRANKSTON	ROUNDAABOUT (WELLS)	ROUNDAABOUT (BALMORAL)	KEY CENTRAL ACTIVITIES AREA ROAD	1/07/2004		KEY CAA PATH	
10250,8	YOUNG STREET	FRANKSTON	ROUNDAABOUT (BALMORAL)	ROUNDAABOUT (BALMORAL)	KEY CENTRAL ACTIVITIES AREA ROAD	1/07/2004		KEY CAA PATH	
10250,9	YOUNG STREET	FRANKSTON	ROUNDAABOUT (BALMORAL)	ROUNDAABOUT (ROSS SMITH)	KEY CENTRAL ACTIVITIES AREA ROAD	1/07/2004		KEY CAA PATH	
600024,1	YOUNG STREET	SEAFORD	BELVEDERE ROAD	NBL NO 1	LOCAL ACCESS ROAD	1/07/2004		NO PATH	
30510,1	YUILLE STREET	FRANKSTON	DAVEY HASTINGS ROAD	ROUNDAABOUT (WILLIAMS)	MAJOR ROAD	1/07/2004		SECONDARY SHARED PATH	
30510,2	YUILLE STREET	FRANKSTON	ROUNDAABOUT (WILLIAMS)	ROUNDAABOUT (WILLIAMS)	MAJOR ROAD	1/07/2004		KEY ACCESS PATH	
30510,3	YUILLE STREET	FRANKSTON	ROUNDAABOUT (WILLIAMS)	GEORGE STREET	MAJOR ROAD	1/07/2004		LOCAL PATH	
30510,4	YUILLE STREET	FRANKSTON	GEORGE STREET	JASPER TERRACE	MAJOR ROAD	1/07/2004		LOCAL PATH	
30510,5	YUILLE STREET	FRANKSTON SOUTH	JASPER TERRACE	LYONS AVENUE	MAJOR ROAD	1/07/2004		LOCAL PATH	
30510,6	YUILLE STREET	FRANKSTON SOUTH	LYONS AVENUE	PRATT AVENUE	LOCAL ACCESS ROAD	1/07/2004		LOCAL PATH	
30510,7	YUILLE STREET	FRANKSTON SOUTH	PRATT AVENUE	WOOLSTON DRIVE	LOCAL ACCESS ROAD	1/07/2004		LOCAL PATH	
21178,1	YULUMA COURT	FRANKSTON	PALKANA STREET	COURT END	LOCAL ACCESS ROAD	1/07/2004		NO PATH	
59642,1	YVONNE COURT	LANGWARRIN	AQUEDUCT ROAD	YVONNE COURT	LOCAL ACCESS ROAD	1/07/2004		LOCAL PATH	
59642,2	YVONNE COURT	LANGWARRIN	NORTH END	SOUTH END	LOCAL ACCESS ROAD	1/07/2004		NO PATH	
35620,1	ZAMMIT COURT	FRANKSTON	PARKVIEW DRIVE	COURT END	LOCAL ACCESS ROAD	1/07/2004		LOCAL PATH	
22510,1	ZARA COURT	FRANKSTON	MEERLU AVENUE	COURT END	LOCAL ACCESS ROAD	1/07/2004		LOCAL PATH	
59648,1	ZEBRAFINCH COURT	CARRUM DOWNS	MOORHEN COURT	ZEBRAFINCH COURT	LOCAL ACCESS ROAD	1/07/2004		LOCAL PATH	

**Table 3 - Frankston City Council Public Road Register**

Notes:

1. Cessation date is denoted \*
2. Maintenance is currently not the responsibility of Council; assets subject to maintenance period

The table below indicates the roads within the municipality for which VicRoads is the Coordinating road authority. A number of these road segments include a path that Council maintains in accordance with the maintenance and inspection standards set out in Appendix E.

Coordinating Road Authority - VicRoads									
GIS Key	Road Name	Suburb	From	To	Road Hierarchy Classification	Date of Cessation Or Date of Creation	Instrument Plan Ref	Path Hierarchy Classification	Demarcation Agreement
600500,1	BALLARTO ROAD	CARRUM DOWNS	FRANKSTON DANDENONG ROAD	LYREBIRD DRIVE	Secondary Arterial	1/07/2004		PRIMARY SHARED PATH	
600500,2	BALLARTO ROAD	FRANKSTON NORTH	LYREBIRD DRIVE	2000M FROM F'STON D'NONG RD	Secondary Arterial	1/07/2004		NO PATH	
600500,3	BALLARTO ROAD	CARRUM DOWNS	2000M FROM F'STON D'NONG RD	DION DRIVE	Secondary Arterial	1/07/2004		KEY ACCESS PATH	
600500,4	BALLARTO ROAD	SKYE	DION DRIVE	MCCORMICKS ROAD	Secondary Arterial	1/07/2004		KEY ACCESS PATH	
600500,5	BALLARTO ROAD	SKYE	MCCORMICKS ROAD	POTTS ROAD	Secondary Arterial	1/07/2004		KEY ACCESS PATH	
600500,6	BALLARTO ROAD	SKYE	POTTS ROAD	TAYLORS ROAD	Secondary Arterial	1/07/2004		NO PATH	
600500,7	BALLARTO ROAD	SKYE	TAYLORS ROAD	HAROLD ROAD	Secondary Arterial	1/07/2004		NO PATH	
600500,8	BALLARTO ROAD	SKYE	HAROLD ROAD	DANDENONG-HASTINGS ROAD	Secondary Arterial	1/07/2004		NO PATH	
30070,1	BAXTER STREET	FRANKSTON	PLAYNE STREET	DAVEY STREET	Primary Arterial	1/07/2004		PRIMARY SHARED PATH	VicRoads - Schedule 2.2
30070,4	BAXTER STREET	FRANKSTON	DAVEY STREET	PLAYNE STREET	Primary Arterial	1/07/2004		KEY CAA PATH	VicRoads - Schedule 2.2
50710,1	BAXTER-TOORADIN ROAD	FRANKSTON SOUTH	MOOROODUC HIGHWAY	PENINSULA LINK	Primary Arterial	1/07/2004		LOCAL PATH	
50710,2	BAXTER-TOORADIN ROAD	LANGWARRIN SOUTH	WARRANTYTE ROAD	HIGHFIELD DRIVE	Primary Arterial	1/07/2004		NO PATH	
50710,3	BAXTER-TOORADIN ROAD	LANGWARRIN SOUTH	HIGHFIELD DRIVE	WEST ROAD	Primary Arterial	1/07/2004		NO PATH	
50710,4	BAXTER-TOORADIN ROAD	LANGWARRIN SOUTH	WEST ROAD	DANDENONG-HASTINGS ROAD	Primary Arterial	1/07/2004		NO PATH	
34770,1	CRANBOURNE ROAD	FRANKSTON	MCCLELLAND DRIVE	KARINGAL DRIVE	Primary Arterial	1/07/2004	PS829070G	KEY ACCESS PATH	
34770,10	CRANBOURNE ROAD	FRANKSTON	MOOROODUC HIGHWAY	BEACH STREET	Primary Arterial	1/07/2004		LOCAL PATH	
34770,11	CRANBOURNE ROAD	FRANKSTON	BEACH STREET	LEE STREET	Primary Arterial	1/07/2004		NO PATH	
34770,12	CRANBOURNE ROAD	FRANKSTON	LEE STREET	WATTLE TREE LANE	Primary Arterial	1/07/2004		PRIMARY SHARED PATH	
34770,13	CRANBOURNE ROAD	FRANKSTON	WATTLE TREE LANE	KARINGAL DRIVE	Primary Arterial	1/07/2004		PRIMARY SHARED PATH	
34770,14	CRANBOURNE ROAD	FRANKSTON	KARINGAL DRIVE	MCCLELLAND DRIVE	Primary Arterial	1/07/2004		PRIMARY SHARED PATH	
34770,2	CRANBOURNE ROAD	FRANKSTON	KARINGAL DRIVE	WATTLE TREE LANE	Primary Arterial	1/07/2004		NO PATH	
34770,3	CRANBOURNE ROAD	FRANKSTON	WATTLE TREE LANE	LEE STREET	Primary Arterial	1/07/2004		KEY ACCESS PATH	
34770,4	CRANBOURNE ROAD	FRANKSTON	LEE STREET	BEACH STREET	Primary Arterial	1/07/2004		LOCAL PATH	
34770,5	CRANBOURNE ROAD	FRANKSTON	BEACH STREET	MOOROODUC HIGHWAY	Primary Arterial	1/07/2004		KEY ACCESS PATH	
34770,6	CRANBOURNE ROAD	FRANKSTON	MOOROODUC HIGHWAY	OLIVE GROVE	Primary Arterial	1/07/2004		LOCAL PATH	
34770,7	CRANBOURNE ROAD	FRANKSTON	OLIVE GROVE	PLAYNE STREET	Primary Arterial	1/07/2004		KEY CAA PATH	VicRoads - Schedule 2.2
34770,8	CRANBOURNE ROAD	FRANKSTON	PLAYNE STREET	OLIVE GROVE	Primary Arterial	1/07/2004		KEY CAA PATH	VicRoads - Schedule 2.2
34770,9	CRANBOURNE ROAD	FRANKSTON	OLIVE GROVE	MOOROODUC HIGHWAY	Primary Arterial	1/07/2004		LOCAL PATH	
34760,1	CRANBOURNE-FRANKSTON ROAD	LANGWARRIN	DANDENONG-HASTINGS ROAD	KELVIN GROVE	Primary Arterial	1/07/2004		LOCAL PATH	
34760,10	CRANBOURNE-FRANKSTON ROAD	LANGWARRIN	WARRANTYTE ROAD	SOUTHGATEWAY	Primary Arterial	1/07/2004		KEY ACCESS PATH	Sections of on-road bike lanes which are diverted off road and onto concrete are the responsibility of VicRoads. Ref A4317720
34760,11	CRANBOURNE-FRANKSTON ROAD	LANGWARRIN	SOUTHGATEWAY	NORTHGATEWAY	Primary Arterial	1/07/2004		LOCAL PATH	
34760,12	CRANBOURNE-FRANKSTON ROAD	LANGWARRIN	NORTHGATEWAY	YARRALUMLA DRIVE	Primary Arterial	1/07/2004		KEY ACCESS PATH	
34760,13	CRANBOURNE-FRANKSTON ROAD	LANGWARRIN	YARRALUMLA DRIVE	KEVIN GROVE	Primary Arterial	1/07/2004		LOCAL PATH	
34760,14	CRANBOURNE-FRANKSTON ROAD	LANGWARRIN	KEVIN GROVE	DANDENONG-HASTINGS ROAD	Primary Arterial	1/07/2004		LOCAL PATH	
34760,2	CRANBOURNE-FRANKSTON ROAD	LANGWARRIN	KELVIN GROVE	YARRALUMLA DRIVE	Primary Arterial	1/07/2004		LOCAL PATH	

Coordinating Road Authority - VicRoads									
GIS Key	Road Name	Suburb	From	To	Road Hierarchy Classification	Date of Cessation Or Date of Creation	Instrument Plan Ref	Path Hierarchy Classification	Demarcation Agreement
34760,3	CRANBOURNE-FRANKSTON ROAD	LANGWARRIN	YARRALUMLA DRIVE	NORTHGATEWAY	Primary Arterial	1/07/2004		LOCAL PATH	Sections of on-road bike lanes which are diverted off road and onto concrete are the responsibility of VicRoads. Ref A4317720
34760,4	CRANBOURNE-FRANKSTON ROAD	LANGWARRIN	NORTHGATEWAY	SOUTHGATEWAY	Primary Arterial	1/07/2004		KEY ACCESS PATH	Sections of on-road bike lanes which are diverted off road and onto concrete are the responsibility of VicRoads. Ref A4317720
34760,5	CRANBOURNE-FRANKSTON ROAD	LANGWARRIN	SOUTHGATEWAY	WARRANTYTE ROAD	Primary Arterial	1/07/2004		KEY ACCESS PATH	
34760,6	CRANBOURNE-FRANKSTON ROAD	LANGWARRIN	WARRANTYTE ROAD	CRANHAVEN ROAD	Primary Arterial	1/07/2004		LOCAL PATH	
34760,7	CRANBOURNE-FRANKSTON ROAD	LANGWARRIN	CRANHAVEN ROAD	CRANBOURNE ROAD	Primary Arterial	1/07/2004		LOCAL PATH	
34760,8	CRANBOURNE-FRANKSTON ROAD	LANGWARRIN	CRANBOURNE ROAD	CRANHAVEN ROAD	Primary Arterial	1/07/2004		LOCAL PATH	
34760,9	CRANBOURNE-FRANKSTON ROAD	LANGWARRIN	CRANHAVEN ROAD	WARRANTYTE ROAD	Primary Arterial	1/07/2004		NO PATH	
930323,1	DANDENONG ROAD WEST	FRANKSTON	OVERTON ROAD	MEREWEATHER AVENUE	Primary Arterial	1/07/2004		KEY ACCESS PATH	VicRoads - Schedule 2.2
930323,2	DANDENONG ROAD WEST	FRANKSTON	MEREWEATH AVENUE	FLETCHER ROAD	Primary Arterial	1/07/2004		KEY ACCESS PATH	VicRoads - Schedule 2.2
50510,1	DANDENONG-HASTINGS ROAD	LANGWARRIN SOUTH	BAXTER-TOORADIN ROAD	VICTORIA ROAD	Primary Arterial	1/07/2004		NO PATH	
50510,10	DANDENONG-HASTINGS ROAD	LANGWARRIN	ROUNDAABOUT (BROWNS)	ROUNDAABOUT (CRANBOURNE)	Primary Arterial	1/07/2004		NO PATH	
50510,11	DANDENONG-HASTINGS ROAD	LANGWARRIN	ROUNDAABOUT (CRANBOURNE)	ROUNDAABOUT (CRANBOURNE)	Primary Arterial	1/07/2004		NO PATH	
50510,12	DANDENONG-HASTINGS ROAD	LANGWARRIN	ROUNDAABOUT (CRANBOURNE)	8134M FROM B'TER-T'DIN RD	Primary Arterial	1/07/2004		NO PATH	
50510,13	DANDENONG-HASTINGS ROAD	SKYE	8134M FROM B'TER-T'DIN RD	ROUNDAABOUT (BALLARTO)	Primary Arterial	1/07/2004		NO PATH	
50510,14	DANDENONG-HASTINGS ROAD	SKYE	ROUNDAABOUT (BALLARTO)	ROUNDAABOUT (BALLARTO)	Primary Arterial	1/07/2004		NO PATH	
50510,15	DANDENONG-HASTINGS ROAD	SKYE	ROUNDAABOUT (BALLARTO)	9908M FROM B'TER-T'DIN RD	Primary Arterial	1/07/2004		NO PATH	
50510,16	DANDENONG-HASTINGS ROAD	SKYE	9908M FROM B'TER-T'DIN RD	ROUNDAABOUT (HALL)	Primary Arterial	1/07/2004		NO PATH	
50510,17	DANDENONG-HASTINGS ROAD	SKYE	ROUNDAABOUT (HALL)	ROUNDAABOUT (HALL)	Primary Arterial	1/07/2004		NO PATH	
50510,18	DANDENONG-HASTINGS ROAD	SKYE	ROUNDAABOUT (HALL)	11587M FROM B'TER-T'DIN RD	Primary Arterial	1/07/2004		NO PATH	
50510,19	DANDENONG-HASTINGS ROAD	SKYE	11587M FROM B'TER-T'DIN RD	WEDGE ROAD	Primary Arterial	1/07/2004		NO PATH	
50510,2	DANDENONG-HASTINGS ROAD	LANGWARRIN SOUTH	VICTORIA ROAD	ROBINSONS ROAD	Primary Arterial	1/07/2004		NO PATH	
50510,20	DANDENONG-HASTINGS ROAD	SKYE	WEDGE ROAD	13197M FROM B'TER-T'DIN RD	Primary Arterial	1/07/2004		NO PATH	
50510,21	DANDENONG-HASTINGS ROAD	SKYE	13197M FROM B'TER-T'DIN RD	THOMPSONS ROAD	Primary Arterial	1/07/2004		NO PATH	
50510,3	DANDENONG-HASTINGS ROAD	LANGWARRIN SOUTH	ROBINSONS ROAD	2745M FROM B'TER-T'DIN RD	Primary Arterial	1/07/2004		NO PATH	
50510,4	DANDENONG-HASTINGS ROAD	LANGWARRIN	2745M FROM B'TER-T'DIN RD	ROUNDAABOUT (NORTH)	Primary Arterial	1/07/2004		NO PATH	
50510,5	DANDENONG-HASTINGS ROAD	LANGWARRIN	ROUNDAABOUT (NORTH)	ROUNDAABOUT (NORTH)	Primary Arterial	1/07/2004		NO PATH	
50510,6	DANDENONG-HASTINGS ROAD	LANGWARRIN	ROUNDAABOUT (NORTH)	BELLBIRD COURT	Primary Arterial	1/07/2004		NO PATH	
50510,7	DANDENONG-HASTINGS ROAD	LANGWARRIN	BELLBIRD COURT	5390M FROM B'TER-T'DIN RD	Primary Arterial	1/07/2004		NO PATH	
50510,8	DANDENONG-HASTINGS ROAD	LANGWARRIN	5390M FROM B'TER-T'DIN RD	ROUNDAABOUT (BROWNS)	Primary Arterial	1/07/2004		NO PATH	
50510,9	DANDENONG-HASTINGS ROAD	LANGWARRIN	ROUNDAABOUT (BROWNS)	ROUNDAABOUT (BROWNS)	Primary Arterial	1/07/2004		NO PATH	
30060,1	DAVEY STREET	FRANKSTON	NEPEAN HIGHWAY	YUILLE STREET	Primary Arterial	1/07/2004		KEY CAA PATH	VicRoads - Schedule 2.2
30060,2	DAVEY STREET	FRANKSTON	YUILLE STREET	NEPEAN HIGHWAY	Primary Arterial	1/07/2004		KEY CAA PATH	VicRoads - Schedule 2.2
10265,1	FLETCHER ROAD	FRANKSTON	CRANBOURNE ROAD	ROUNDAABOUT (EVELYN)	Primary Arterial	1/07/2004		KEY CAA PATH	VicRoads - Schedule 2.2
10265,10	FLETCHER ROAD	FRANKSTON	ROUNDAABOUT (EVELYN)	NEPEAN HIGHWAY	Primary Arterial	1/07/2004		KEY CAA PATH	VicRoads - Schedule 2.2
10265,11	FLETCHER ROAD	FRANKSTON	ROUNDAABOUT (FLETCHER)	DANDENONG ROAD W	Primary Arterial	1/07/2004		KEY CAA PATH	VicRoads - Schedule 2.2
10265,12	FLETCHER ROAD	FRANKSTON	DANDENONG ROAD W	ROUNDAABOUT (FLETCHER)	Primary Arterial	1/07/2004		KEY CAA PATH	VicRoads - Schedule 2.2
10265,2	FLETCHER ROAD	FRANKSTON	ROUNDAABOUT (EVELYN)	ROUNDAABOUT (EVELYN)	Primary Arterial	1/07/2004		KEY CAA PATH	
10265,3	FLETCHER ROAD	FRANKSTON	ROUNDAABOUT (EVELYN)	ROUNDAABOUT (FLETCHER)	Primary Arterial	1/07/2004		KEY CAA PATH	VicRoads - Schedule 2.2



Coordinating Road Authority - VicRoads									
GIS Key	Road Name	Suburb	From	To	Road Hierarchy Classification	Date of Cessation Or Date of Creation	Instrument Plan Ref	Path Hierarchy Classification	Demarcation Agreement
10265,4	FLETCHER ROAD	FRANKSTON	ROUNDAABOUT (FLETCHER)	ROUNDAABOUT (FLETCHER)	Primary Arterial	1/07/2004		KEY CAA PATH	VicRoads - Schedule 2.2
10265,5	FLETCHER ROAD	FRANKSTON	ROUNDAABOUT (FLETCHER)	BEACH STREET	Primary Arterial	1/07/2004		KEY CAA PATH	VicRoads - Schedule 2.2
10265,6	FLETCHER ROAD	FRANKSTON	BEACH STREET	CRANBOURNE ROAD	Primary Arterial	1/07/2004		KEY CAA PATH	
10265,7	FLETCHER ROAD	FRANKSTON	CRANBOURNE ROAD	BEACH STREET	Primary Arterial	1/07/2004		KEY CAA PATH	
10265,8	FLETCHER ROAD	FRANKSTON	BEACH STREET	ROUNDAABOUT (FLETCHER)	Primary Arterial	1/07/2004		KEY CAA PATH	VicRoads - Schedule 2.2
10265,9	FLETCHER ROAD	FRANKSTON	ROUNDAABOUT (FLETCHER)	ROUNDAABOUT (EVELYN)	Primary Arterial	1/07/2004		KEY CAA PATH	VicRoads - Schedule 2.2
86250,1	FRANKSTON DANDENONG ROAD	SEAFORD	DANDENONG ROAD WEST	HANNAH STREET	Primary Arterial	1/07/2004		KEY ACCESS PATH	
86250,10	FRANKSTON DANDENONG ROAD	CARRUM DOWNS	BAWDEN STREET	BOUNDARY ROAD	Primary Arterial	1/07/2004		INDUSTRIAL PATH	
86250,11	FRANKSTON DANDENONG ROAD	CARRUM DOWNS	BOUNDARY ROAD	7589M FROM FRANKSTON FREEWAY	Primary Arterial	1/07/2004		PRIMARY SHARED PATH	
86250,12	FRANKSTON DANDENONG ROAD	CARRUM DOWNS	7589M FROM FRANKSTON FREEWAY	THOMPSONS ROAD	Primary Arterial	1/07/2004		LOCAL PATH	
86250,13	FRANKSTON DANDENONG ROAD	CARRUM DOWNS	THOMPSONS ROAD	9209M FROM FRANKSTON FREEWAY	Primary Arterial	1/07/2004		NO PATH	
86250,14	FRANKSTON DANDENONG ROAD	CARRUM DOWNS	9209M FROM FRANKSTON FREEWAY	BOUNDARY ROAD	Primary Arterial	1/07/2004		PRIMARY SHARED PATH	
86250,15	FRANKSTON DANDENONG ROAD	CARRUM DOWNS	BOUNDARY ROAD	BAWDEN STREET	Primary Arterial	1/07/2004		PRIMARY SHARED PATH	
86250,16	FRANKSTON DANDENONG ROAD	CARRUM DOWNS	BAWDEN STREET	WILLIAM STREET	Primary Arterial	1/07/2004		PRIMARY SHARED PATH	
86250,17	FRANKSTON DANDENONG ROAD	CARRUM DOWNS	WILLIAM STREET	BRODERICK ROAD	Primary Arterial	1/07/2004		PRIMARY SHARED PATH	
86250,18	FRANKSTON DANDENONG ROAD	CARRUM DOWNS	BRODERICK ROAD	FRANKSTON GARDENS DRIVE	Primary Arterial	1/07/2004		PRIMARY SHARED PATH	
86250,19	FRANKSTON DANDENONG ROAD	CARRUM DOWNS	FRANKSTON GARDENS DRIVE	BALLARTO ROAD	Primary Arterial	1/07/2004		PRIMARY SHARED PATH	
86250,2	FRANKSTON DANDENONG ROAD	SEAFORD	HANNAH STREET	LORNA STREET	Primary Arterial	1/07/2004		NO PATH	
86250,20	FRANKSTON DANDENONG ROAD	FRANKSTON NORTH	BALLARTO ROAD	LOMBARDI WAY	Primary Arterial	1/07/2004		NO PATH	
86250,21	FRANKSTON DANDENONG ROAD	FRANKSTON NORTH	LOMBARDI WAY	KLAUER STREET	Primary Arterial	1/07/2004		NO PATH	
86250,22	FRANKSTON DANDENONG ROAD	FRANKSTON NORTH	KLAUER STREET	LORNA STREET	Primary Arterial	1/07/2004		NO PATH	
86250,23	FRANKSTON DANDENONG ROAD	FRANKSTON NORTH	LORNA STREET	HANNAH STREET	Primary Arterial	1/07/2004		PRIMARY SHARED PATH	
86250,24	FRANKSTON DANDENONG ROAD	FRANKSTON	HANNAH STREET	DANDENONG ROAD WEST	Primary Arterial	1/07/2004		PRIMARY SHARED PATH	
86250,3	FRANKSTON DANDENONG ROAD	SEAFORD	LORNA STREET	KLAUER STREET	Primary Arterial	1/07/2004		NO PATH	
86250,4	FRANKSTON DANDENONG ROAD	SEAFORD	KLAUER STREET	LOMBARDI WAY	Primary Arterial	1/07/2004		NO PATH	
86250,5	FRANKSTON DANDENONG ROAD	SEAFORD	LOMBARDI WAY	SEAFORD ROAD	Primary Arterial	1/07/2004		NO PATH	
86250,6	FRANKSTON DANDENONG ROAD	SEAFORD	SEAFORD ROAD	PENINSULA LINK	Primary Arterial	1/07/2004		SECONDARY SHARED PATH	
86250,7	FRANKSTON DANDENONG ROAD	CARRUM DOWNS	PENINSULA LINK	BRODERICK ROAD	Primary Arterial	1/07/2004		SECONDARY SHARED PATH	
86250,8	FRANKSTON DANDENONG ROAD	CARRUM DOWNS	BRODERICK ROAD	WILLIAM ROAD	Primary Arterial	1/07/2004		INDUSTRIAL PATH	
86250,9	FRANKSTON DANDENONG ROAD	CARRUM DOWNS	WILLIAM ROAD	BAWDEN STREET	Primary Arterial	1/07/2004		INDUSTRIAL PATH	
600002,1	FRANKSTON-FLINDERS ROAD	FRANKSTON SOUTH	ROUNDAABOUT (FRANKSTON-FLINDERS	ESCARPMENT DRIVE	Primary Arterial	1/07/2004		LOCAL PATH	
600002,2	FRANKSTON-FLINDERS ROAD	FRANKSTON SOUTH	ESCARPMENT DRIVE	ROUNDAABOUT (BAXTER-TOORADIN)	Primary Arterial	1/07/2004		LOCAL PATH	
600002,3	FRANKSTON-FLINDERS ROAD	FRANKSTON SOUTH	ROUNDAABOUT (SAGES)	MUNICIPAL BOUNDARY	Primary Arterial	1/07/2004		LOCAL PATH	
40040,1	HASTINGS ROAD	FRANKSTON	MOOROODUC HIGHWAY	YUILLE STREET	Primary Arterial	1/07/2004		KEY ACCESS PATH	
40040,2	HASTINGS ROAD	FRANKSTON	YUILLE STREET	MOOROODUC HIGHWAY	Primary Arterial	1/07/2004		KEY ACCESS PATH	
11480,1	KLAUER STREET	SEAFORD	WELLS ROAD (OFF RAMP)	EAST END OF MEDIAN	Primary Arterial	1/07/2004		KEY ACCESS PATH	VicRoads - Schedule 2.2
11480,2	KLAUER STREET	SEAFORD	EAST END OF MEDIAN	HARTNETT DRIVE	Primary Arterial	1/07/2004		KEY ACCESS PATH	
11480,3	KLAUER STREET	SEAFORD	HARTNETT DRIVE	HADLEY STREET	Primary Arterial	1/07/2004		KEY ACCESS PATH	
11480,4	KLAUER STREET	SEAFORD	HADLEY STREET	F'DAND ROAD	Primary Arterial	1/07/2004		KEY ACCESS PATH	
11480,5	KLAUER STREET	SEAFORD	EAST END OF MEDIAN	WELLS ROAD OFF RAMP	Primary Arterial	1/07/2004		NO PATH	VicRoads - Schedule 2.2
12180,1	LATHAMS ROAD	CARRUM DOWNS	FRANKSTON DANDENONG RD	LEVIDA DRIVE	Secondary Arterial	1/07/2004		INDUSTRIAL PATH	



Coordinating Road Authority - VicRoads									
GIS Key	Road Name	Suburb	From	To	Road Hierarchy Classification	Date of Cessation Or Date of Creation	Instrument Plan Ref	Path Hierarchy Classification	Demarcation Agreement
12180,2	LATHAMS ROAD	CARRUM DOWNS	LEVIDA DRIVE	ASTER AVENUE	Secondary Arterial	1/07/2004		INDUSTRIAL PATH	
12180,3	LATHAMS ROAD	CARRUM DOWNS	ASTER AVENUE	TOVA DRIVE	Secondary Arterial	1/07/2004		INDUSTRIAL PATH	
12180,4	LATHAMS ROAD	CARRUM DOWNS	TOVA DRIVE	ROUNDAABOUT (FRANKSTON GARDENS)	Secondary Arterial	1/07/2004		INDUSTRIAL PATH	
12180,5	LATHAMS ROAD	CARRUM DOWNS	ROUNDAABOUT (FRANKSTON GARDENS)	ROUNDAABOUT (FRANKSTON GARDENS)	Secondary Arterial	1/07/2004		INDUSTRIAL PATH	
12180,6	LATHAMS ROAD	CARRUM DOWNS	ROUNDAABOUT (FRANKSTON GARDENS)	1517M FROM F'STON D'NONG RD	Secondary Arterial	1/07/2004		INDUSTRIAL PATH	
12180,7	LATHAMS ROAD	CARRUM DOWNS	1517M FROM F'STON D'NONG RD	STEPHENSON ROAD	Secondary Arterial	1/07/2004		INDUSTRIAL PATH	
600000,1	MOOROODUC HIGHWAY	FRANKSTON	BEACH STREET	GOVERNMENT ROAD	Primary Arterial	1/07/2004		KEY ACCESS PATH	
600000,10	MOOROODUC HIGHWAY	FRANKSTON SOUTH	BARRIE DALE GROVE	SAGES ROAD	Primary Arterial	1/07/2004		NO PATH	
600000,11	MOOROODUC HIGHWAY	FRANKSTON SOUTH	HUMPHRIES ROAD	SAGES ROAD	Primary Arterial	1/07/2004		NO PATH	
600000,12	MOOROODUC HIGHWAY	FRANKSTON SOUTH	SAGES ROAD	BARRIE DALE GROVE	Primary Arterial	1/07/2004		NO PATH	
600000,13	MOOROODUC HIGHWAY	FRANKSTON SOUTH	BARRIE DALE GROVE	FRANKSTON-FLINDERS ROAD	Primary Arterial	1/07/2004		NO PATH	
600000,14	MOOROODUC HIGHWAY	FRANKSTON SOUTH	ROUNDAABOUT (FRANKSTON-FLINDERS	CASUARINA DRIVE	Primary Arterial	1/07/2004		NO PATH	
600000,15	MOOROODUC HIGHWAY	FRANKSTON SOUTH	CASUARINA DRIVE	MOUNT ERIN CRESCENT	Primary Arterial	1/07/2004		NO PATH	
600000,16	MOOROODUC HIGHWAY	FRANKSTON SOUTH	MOUNT ERIN CRESCENT	GOLF LINKS ROAD	Primary Arterial	1/07/2004		LOCAL PATH	
600000,17	MOOROODUC HIGHWAY	FRANKSTON	GOLF LINKS ROAD	MARGATE AVENUE	Primary Arterial	1/07/2004		LOCAL PATH	
600000,18	MOOROODUC HIGHWAY	FRANKSTON	MARGATE AVENUE	HASTINGS ROAD	Primary Arterial	1/07/2004		LOCAL PATH	
600000,19	MOOROODUC HIGHWAY	FRANKSTON	HASTINGS ROAD	GOVERNMENT ROAD	Primary Arterial	1/07/2004		PRIMARY SHARED PATH	
600000,2	MOOROODUC HIGHWAY	FRANKSTON	GOVERNMENT ROAD	HASTINGS ROAD	Primary Arterial	1/07/2004		PRIMARY SHARED PATH	
600000,20	MOOROODUC HIGHWAY	FRANKSTON	GOVERNMENT ROAD	BEACH STREET	Primary Arterial	1/07/2004		LOCAL PATH	
600000,3	MOOROODUC HIGHWAY	FRANKSTON	HASTINGS ROAD	MARGATE AVENUE	Primary Arterial	1/07/2004		LOCAL PATH	
600000,4	MOOROODUC HIGHWAY	FRANKSTON	MARGATE AVENUE	GOLF LINKS ROAD	Primary Arterial	1/07/2004		NO PATH	
600000,5	MOOROODUC HIGHWAY	FRANKSTON SOUTH	GOLF LINKS ROAD	MOUNT ERIN CRESCENT	Primary Arterial	1/07/2004		PRIMARY SHARED PATH	
600000,6	MOOROODUC HIGHWAY	FRANKSTON SOUTH	MOUNT ERIN CRESCENT	CASUARINA DRIVE	Primary Arterial	1/07/2004		PRIMARY SHARED PATH	
600000,7	MOOROODUC HIGHWAY	FRANKSTON SOUTH	CASUARINA DRIVE	ROUNDAABOUT (FRANKSTON-FLINDERS	Primary Arterial	1/07/2004		PRIMARY SHARED PATH	
600000,8	MOOROODUC HIGHWAY	FRANKSTON SOUTH	ROUNDAABOUT (FRANKSTON-FLINDERS	ROUNDAABOUT (FRANKSTON-FLINDERS	Primary Arterial	1/07/2004		NO PATH	
600000,9	MOOROODUC HIGHWAY	FRANKSTON SOUTH	FRANKSTON-FLINDERS ROAD	BARRIE DALE GROVE	Primary Arterial	1/07/2004		NO PATH	
30010,1	NEPEAN HIGHWAY	SEAFORD	EEL RACE ROAD	SOUTH END OF MEDIAN	Primary Arterial	1/07/2004		KEY ACCESS PATH	
30010,10	NEPEAN HIGHWAY	FRANKSTON	PIER PROMENADE	LIDDESDALE AVENUE	Primary Arterial	1/07/2004		KEY ACCESS PATH	VicRoads - Schedule 2.2
30010,11	NEPEAN HIGHWAY	FRANKSTON SOUTH	LIDDESDALE AVENUE	GRANGE ROAD	Primary Arterial	1/07/2004		KEY ACCESS PATH	
30010,12	NEPEAN HIGHWAY	FRANKSTON SOUTH	GRANGE ROAD	HUMPHRIES ROAD	Primary Arterial	1/07/2004		KEY ACCESS PATH	
30010,13	NEPEAN HIGHWAY	FRANKSTON SOUTH	OLD MORNINGTON ROAD	GRANGE ROAD	Primary Arterial	1/07/2004		LOCAL PATH	
30010,14	NEPEAN HIGHWAY	FRANKSTON SOUTH	GRANGE ROAD	LIDDESDALE AVENUE	Primary Arterial	1/07/2004		KEY ACCESS PATH	
30010,15	NEPEAN HIGHWAY	FRANKSTON	LIDDESDALE	PIER PROMENADE	Primary Arterial	1/07/2004		KEY CAA PATH	VicRoads - Schedule 2.2
30010,16	NEPEAN HIGHWAY	FRANKSTON	PIER PROMENADE	BEACH STREET	Primary Arterial	1/07/2004		KEY CAA PATH	VicRoads - Schedule 2.2
30010,17	NEPEAN HIGHWAY	FRANKSTON	BEACH STREET	MEREWEATHER AVENUE	Primary Arterial	1/07/2004		KEY ACCESS PATH	VicRoads - Schedule 2.2
30010,18	NEPEAN HIGHWAY	FRANKSTON	MEREWEATHER AVENUE	NORTH END OF MEDIAN	Primary Arterial	1/07/2004		KEY ACCESS PATH	VicRoads - Schedule 2.2
30010,19	NEPEAN HIGHWAY	SEAFORD	END MEDIAN AT KEAST PARK	OSPREY LANE	Primary Arterial	1/07/2004		KEY ACCESS PATH	
30010,2	NEPEAN HIGHWAY	SEAFORD	END MEDIAN AT KEAST PARK	ARMSTRONGS ROAD	Primary Arterial	1/07/2004		KEY ACCESS PATH	
30010,3	NEPEAN HIGHWAY	SEAFORD	ARMSTRONGS ROAD	STATION STREET	Primary Arterial	1/07/2004		KEY ACCESS PATH	
30010,4	NEPEAN HIGHWAY	SEAFORD	STATION STREET	SEAFORD ROAD	Primary Arterial	1/07/2004		KEY ACCESS PATH	VicRoads - Schedule 2.2
30010,5	NEPEAN HIGHWAY	SEAFORD	SEAFORD ROAD	NICHOLSON STREET	Primary Arterial	1/07/2004		KEY ACCESS PATH	

Coordinating Road Authority - VicRoads									
GIS Key	Road Name	Suburb	From	To	Road Hierarchy Classification	Date of Cessation Or Date of Creation	Instrument Plan Ref	Path Hierarchy Classification	Demarcation Agreement
30010,6	NEPEAN HIGHWAY	SEAFORD	NICHOLSON STREET	NORTH END OF MEDIAN	Primary Arterial	1/07/2004		KEY ACCESS PATH	
30010,7	NEPEAN HIGHWAY	FRANKSTON	NORTH END OF MEDIAN	MEREWEATHER AVENUE	Primary Arterial	1/07/2004		KEY ACCESS PATH	VicRoads - Schedule 2.2
30010,8	NEPEAN HIGHWAY	FRANKSTON	MEREWEATHER AVENUE	BEACH STREET	Primary Arterial	1/07/2004		KEY ACCESS PATH	VicRoads - Schedule 2.2
30010,9	NEPEAN HIGHWAY	FRANKSTON	BEACH STREET	PIER PROMENADE	Primary Arterial	1/07/2004		KEY CAA PATH	VicRoads - Schedule 2.2
14180,1	RUTHERFORD ROAD	SEAFORD	ROUNDAABOUT (OLIPHANT)	ROUNDAABOUT (OLIPHANT)	Secondary Arterial	1/07/2004		INDUSTRIAL PATH	
14180,2	RUTHERFORD ROAD	SEAFORD	ROUNDAABOUT (OLIPHANT)	STEPHENSON ROAD	Secondary Arterial	1/07/2004		INDUSTRIAL PATH	
33010,1	SAGES ROAD	FRANKSTON SOUTH	MOOROODUC ROAD	AUSTRAL CRESCENT	Primary Arterial	1/07/2004		NO PATH	
33010,2	SAGES ROAD	FRANKSTON SOUTH	AUSTRAL CRESCENTES	FRANKSTON FLINDERS ROAD	Primary Arterial	1/07/2004		NO PATH	
10710,1	SEAFORD ROAD	SEAFORD	NEPEAN HIGHWAY	BAYSIDE GROVE	Primary Arterial	1/07/2004		KEY ACCESS PATH	
10710,2	SEAFORD ROAD	SEAFORD	BAYSIDE GROVE	FRANKSTON FREEWAY ON RAMP	Primary Arterial	1/07/2004		LOCAL PATH	
10710,3	SEAFORD ROAD	SEAFORD	FRANKSTON FREEWAY ON	1784M FROM NEPEAN HWY	Primary Arterial	1/07/2004		LOCAL PATH	
10710,4	SEAFORD ROAD	SEAFORD	1784M FROM NEPEAN HWY	ELISDON DRIVE	Primary Arterial	1/07/2004		KEY ACCESS PATH	
10710,5	SEAFORD ROAD	SEAFORD	ELISDON DRIVE	DANDENONG FRANKSTON ROAD	Primary Arterial	1/07/2004		KEY ACCESS PATH	
10710,6	SEAFORD ROAD	SEAFORD	EAST END OF MEDIAN	FRANKSTON FREEWAY ON RAMP	Primary Arterial	1/07/2004		LOCAL PATH	
10710,7	SEAFORD ROAD	SEAFORD	FRANKSTON FREEWAY ON	BAYSIDE GROVE	Primary Arterial	1/07/2004		LOCAL PATH	
69900,1	THOMPSONS ROAD	SKYE	DANDENONG HASTINGS ROAD	1000M FROM D'NONG H'TINGS RD	Primary Arterial	1/07/2004		NO PATH	
69900,10	THOMPSONS ROAD	CARRUM DOWNS	ROSSITER ROAD	LEARMONTH ROAD	Primary Arterial	1/07/2004		NO PATH	
69900,2	THOMPSONS ROAD	SKYE	1000M FROM D'NONG H'TINGS RD	TAYLORS ROAD	Primary Arterial	1/07/2004		NO PATH	
69900,3	THOMPSONS ROAD	SANDHURST	TAYLORS ROAD	2570M FROM D'NONG H'TINGS RD	Primary Arterial	1/07/2004		NO PATH	
69900,4	THOMPSONS ROAD	SANDHURST	TAYLORS ROAD	ROUNDAABOUT (MCCORMICKS)	Primary Arterial	1/07/2004		NO PATH	
69900,5	THOMPSONS ROAD	CARRUM DOWNS	ROUNDAABOUT (MCCORMICKS)	ROUNDAABOUT (MCCORMICKS)	Primary Arterial	1/07/2004		NO PATH	
69900,6	THOMPSONS ROAD	CARRUM DOWNS	ROUNDAABOUT (MCCORMICKS)	FRANKSTON-DANDENONG ROAD	Primary Arterial	1/07/2004		NO PATH	
69900,7	THOMPSONS ROAD	CARRUM DOWNS	FRANKSTON-DANDENONG ROAD	4611 FROM D'NONG H'INGS RD	Primary Arterial	1/07/2004		LOCAL PATH	
69900,8	THOMPSONS ROAD	CARRUM DOWNS	4611 FROM D'NONG H'INGS RD	WORSLEY ROAD	Primary Arterial	1/07/2004		LOCAL PATH	
69900,9	THOMPSONS ROAD	CARRUM DOWNS	WORSLEY ROAD	ROSSITER ROAD	Primary Arterial	1/07/2004		NO PATH	
10470,4	WELLS ROAD	SEAFORD	KLAUER STREET	BUNA AVENUE	Primary Arterial	1/07/2004		KEY ACCESS PATH	VicRoads - Schedule 2.2
10470,5	WELLS ROAD	SEAFORD	BUNA AVENUE	OVERTON ROAD	Primary Arterial	1/07/2004		KEY ACCESS PATH	VicRoads - Schedule 2.2

Table 4 - Public Roads for which VicRoads is the Coordinating Road Authority

## **B. ROAD & PATH HIERARCHIES**

This attachment includes descriptions of Council's road and path hierarchies.

## B.1 ROAD HIERARCHY

Road Hierarchy Classification	Desired Function/ Description	Council's desired approach to managing these assets
Major Roads	<p>Act as through traffic routes.</p> <p>Connect to the VicRoads arterial road network.</p> <p>Complement the VicRoads arterial road network by efficiently and safely channelling traffic through the municipality.</p> <p>Carry traffic between major commercial, industrial and residential areas.</p> <p>High to moderate use by heavy vehicles.</p> <p>Bus routes may be provided on these roads.</p>	<p>Public transport and designated on-road bicycle routes are included where feasible.</p> <p>Traffic management treatments, such as speed humps, chicanes or threshold treatments, are avoided. Treatments are limited to roundabouts, traffic splitter islands and lane markings.</p> <p>Restrictions to on-street parking may be used during peak hours to facilitate peak hour traffic movements.</p> <p>Off-road shared paths and footpaths are encouraged, with controlled pedestrian crossings where required.</p>

Road Hierarchy Classification	Desired Function/ Description	Council's desired approach to managing these assets
Collector Roads	<p>Concentrate locally generated traffic to an outlet.</p> <p>Provide safe and efficient connection to commercial and residential areas from Major Roads, or directly from the VicRoads arterial network.</p> <p>Provide direct access to the local road network.</p> <p>Not intended to act as a through traffic routes.</p> <p>Carry local traffic to shops, schools, commercial districts, hospitals, sporting and other local facilities.</p> <p>May provide access to abutting properties.</p> <p>Moderate to low use by heavy vehicles.</p> <p>Bus routes may be provided on these roads.</p>	<p>Public transport and designated on-road bicycle routes may be provided.</p> <p>Traffic management treatments are used to improve safety and residential amenity; discourage through traffic without causing unreasonable traffic volumes to divert to other streets.</p> <p>Restriction of on-street parking may be used during peak times.</p> <p>Off-road shared/pedestrian paths are encouraged and pedestrian treatments are introduced to improve pedestrian safety and amenity.</p>
Industrial Roads	<p>Provide access to local light industries concentrated in small areas within the municipality.</p> <p>Abutting properties are primarily industrial.</p> <p>High to moderate use by heavy vehicles.</p> <p>Bus routes may be provided on these roads.</p>	<p>Facilitate safe movement of numerous large heavy vehicles particularly during business hours.</p> <p>Speed humps and chicanes avoided. Traffic management treatments are restricted to roundabouts, traffic splitter islands and lane markings.</p> <p>Street parking may be restricted during business hours to facilitate access.</p> <p>Pedestrian and cyclist activity not actively encouraged.</p>



Road Hierarchy Classification	Desired Function/ Description	Council's desired approach to managing these assets
Local Access Roads	Provide safe access to abutting properties (primarily residential). Low speed environment Bus routes may be provided on these roads.	Aim to maximise aesthetic value and provide a safe environment for formal and informal use by both pedestrians and cyclists. Designated on-road bicycle routes may be provided. Traffic management treatments are considered if safety and amenity concerns warrant treatment. Informal all-day street parking is encouraged
Laneway/ Right of Way	Provide access primarily for abutting properties. Property access generally limited to the rear or side of properties. Land may contain drainage easements. Abutting property is often commercial or residential. Often used for the delivery of goods to commercial sites.	Parking may be restricted during business hours to facilitate access.
Fire Tracks	Provide access for fire authority vehicles only	Maintain only as requested by fire authority to minimise fire safety risks within the municipality
Key Central Activity Area (CAA) Roads	Provide access to, from and within the designated Central Activity Area <sup>1</sup> . Includes shared use areas with restricted vehicle access. Public amenity and aesthetic aspects of these roads take priority over speed and ease of movement of vehicles.	Aim to maximise aesthetic value and provide a safe environment for formal and informal use by both pedestrians and cyclists. Public transport and designated on-road bicycle routes may be provided. Traffic management treatments are considered if safety and amenity concerns warrant treatment. Parking may be restricted during business hours to facilitate access.
Service Roads	Roads, which run parallel to VicRoads arterial roads in order to provide access from an arterial road to the municipal road network and abutting properties.	Public transport and designated on-road bicycle routes may be provided.
Unsealed Roads	These roads have gravel/ crushed rock surface. They may function as Major, Collector or Local Access roads. Following formal construction of a sealed pavement, these roads will be re-classified into the appropriate class in accordance with their functional, physical and traffic characteristics.	

**Table 5- Road Hierarchy**

Notes:

1. Refer map that shows the boundaries of the Central Activity Area.

Road Hierarchy Classification	Desirable Traffic Conditions			Desirable Physical Features		
	Two Way AADT (24 hour)	% Commercial Vehicles	Posted Speed Limit (km/h)	Kerb Type	Pavement Width (m) <sup>1</sup>	Pavement Type
Major Roads	5,000 to 10,000	Less than 7%	60 to 80	Barrier	7.4 to 12.0	Surface: Asphalt Pavement Standard Drawings TBD
Collector Roads	Less than 6,000	Less than 5%	50 to 60	Barrier/ Rollover	6.4 to 11.3	Surface: Asphalt Pavement Standard Drawings TBD
Industrial Roads	Less than 6,000	Variable	50 to 60	Barrier	7.6 to 11.8	Surface: Asphalt Pavement Standard Drawings TBD
Local Access Roads	Less than 2,000	Less than 3%	20 to 50	Rollover	3.8 to 8.8	Surface: Asphalt Pavement Standard Drawings TBD
Laneway/ R.O.W	Variable	Variable	20 to 50	Variable	3.8 to 6.4	Variable
Fire Tracks	N/A	Fire Authority Vehicles	N/A	Nil	Variable	Variable
Key Central Activity Area Roads <sup>2</sup>	Variable	Less than 5%	40	Barrier/ Rollover	6.4 to 12	Surface: Asphalt Pavement Standard Drawings TBD
Service Roads	Less than 6,000	Less than 3%	20 to 50	Variable	Variable	Variable
Unsealed Roads	Less than 1,000	Less than 1%	50	Shoulder with table drain	Variable	Gravel

**Table 6- Road Hierarchy – Desirable Traffic Conditions & Physical Features**

*Note:*

1. Measurement of pavement width (Lip of Kerb) or edge of shoulder
2. Refer map that shows the boundaries of the Central Activity Area.

3. Given that the municipality is largely developed, it is not intended that all existing roads will comply with the desired standards. However, where practicable, effort will be made to achieve the desired standards via the delivery of Council's capital works programs. For example, when an asset is due for renewal or upgrade, re-design may enable it to better meet the desired physical features.

## B.2 PATH HIERARCHY

Path Hierarchy Classification	Desired Function/ Description	Desirable Surface Material	Desirable Width	Council's desired approach to managing these assets
<b>FOOTPATHS</b>				
Key Central Activity Area (CAA) Footpaths	Located within or adjacent to the Central Activity Area. <sup>1</sup> Cater for high to medium volume pedestrian traffic with diverse needs.	Asphalt or Concrete	1.4 to 2.4 m	Provide for safe movement of pedestrians within the Central Activity Area. Provide high quality, aesthetically pleasing sealed paths. Prioritise for DDA compliance.
Key Access Footpaths	Provide direct access to shopping and service precincts, transport hubs, schools, preschools, recreational facilities, parks, community centres, childcare centres tourist attractions, religious centres, hospitals, facilities for seniors, and other public attractions. Cater for high to medium pedestrian traffic volumes with diverse needs.	Asphalt or Concrete	1.4 to 2.4 m	Provide good quality sealed paths on both sides of the road. Provide safe access for pedestrians. Prioritise for DDA compliance.
Industrial Access Footpaths	Located within industrial precincts. Withstand heavy vehicles	Asphalt or Concrete	1.4 m	Provide safe access for pedestrians. Provide suitable construction to withstand occasional heavy vehicle usage. In low use areas provide path on one side of the road only.

Path Hierarchy Classification	Desired Function/ Description	Desirable Surface Material	Desirable Width	Council's desired approach to managing these assets
Reserve Footpaths <sup>2</sup>	Located within Council open space reserves, including the Foreshore. Cater for variable volumes of pedestrian traffic.	Asphalt or Concrete or Unsealed or Timber	1.4 to 2.4 m	Provide safe access within Reserves. Provide suitable construction to withstand maintenance vehicle usage
Local Access Footpaths	Service predominantly suburban residential areas. Cater for low volume pedestrian traffic with diverse needs.	Asphalt or Concrete	1.4 m	Provide safe access for pedestrians. In low use areas provide paths on one side of the road.
<b>SHARED PATHS</b>				
Primary Shared Paths	Provide an alternative to the road system for pedestrians and cyclists travelling through the City. Cater for high to medium pedestrian and cyclist volumes and high speed cyclists.	Asphalt or Concrete	3.0 m	Provide a safe aesthetically pleasing environment for cyclists and pedestrians. Provide suitable construction to withstand maintenance vehicle usage.
Secondary Shared Paths	Provide an alternative to the road system for pedestrians and cyclists travelling locally within the municipality. Cater for moderate pedestrian and cyclist volumes	Asphalt or Concrete	2.5 m	Provide a safe environment for cyclists and pedestrians. Provide suitable construction to withstand maintenance vehicle usage.

**Table 7- Path Hierarchy – Description and Desirable Physical Features**

1. Refer map that shows the boundaries of the Central Activity Area (CAA).
2. Paths located in Council Reserves may not be managed in accordance with maintenance and inspection service levels set out in Appendix E of the Road Management Plan
3. New paths and path upgrade designs take into consideration the Austroads Guide to Road Design Part 6a: Pedestrian & Cyclist Paths
4. Given that the municipality is largely developed, it is not intended that all existing paths will comply with the desired standards .However, where practicable, effort will be made to achieve the desired standards via the delivery of Council's capital works programs. For example, when an asset is due for renewal or upgrade, re-design may enable it to better meet the desired physical features.

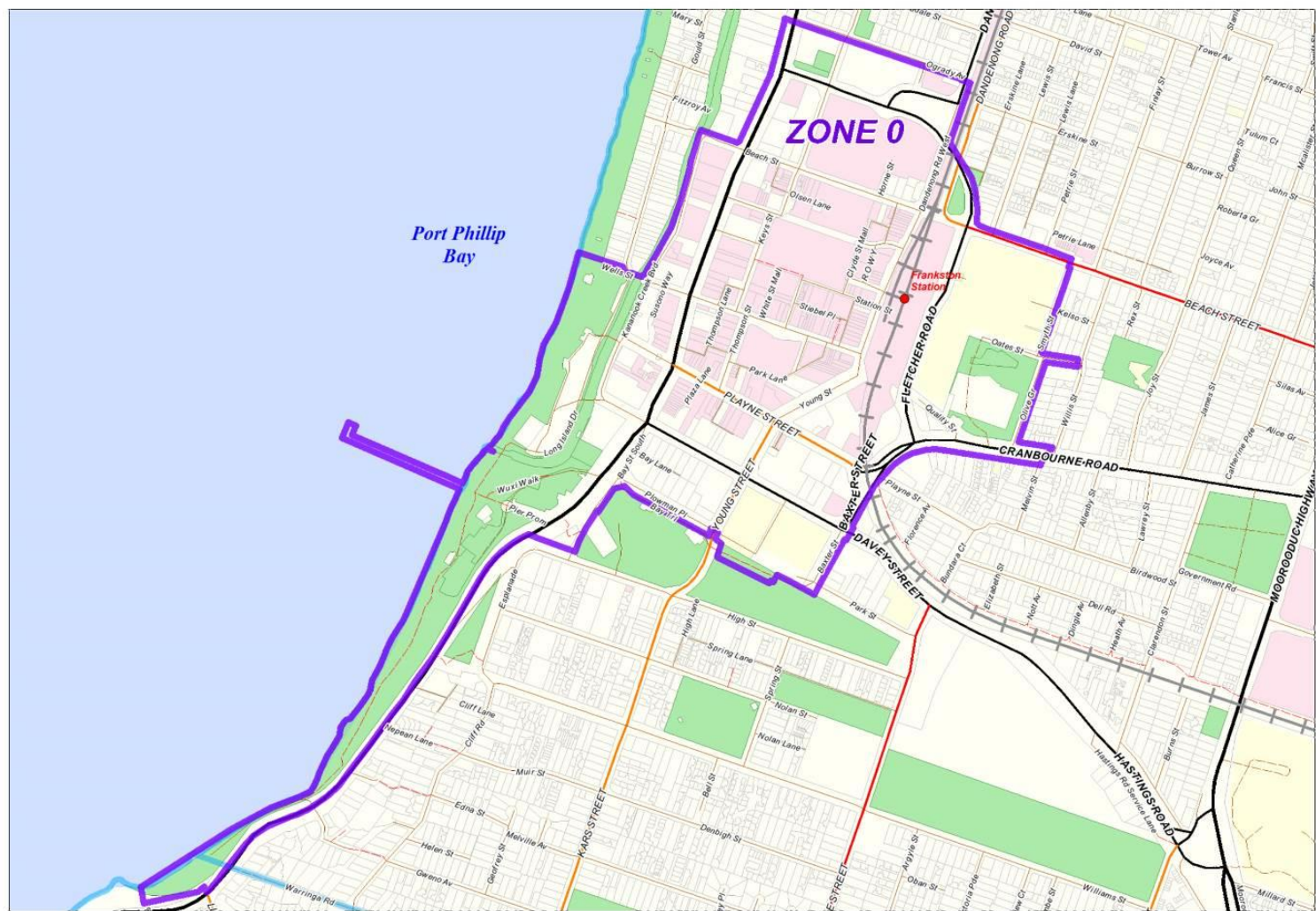


Figure 4– Central Activity Area Boundary – Zone 0

## C. RESPONSIBILITIES FOR ASSETS IN ROAD RESERVES

This attachment includes the following:

- ❖ Listing of the asset types managed in accordance with this Plan
- ❖ Responsibilities of abutting property owners:
  - Driveways (vehicle crossovers)
  - Property drainage connections
  - Assets constructed by a property owner (e.g. mailboxes)
- ❖ Responsibilities of Service Authorities

### C.1 ASSETS MANAGED IN ACCORDANCE WITH THIS PLAN

Where Council is deemed to be a Coordinating Road Authority, the road reserve shall be taken to encompass all road and road related assets located from property line to property line and listed in the table below.

Council accepts responsibility under the Road Management Act for the following assets, where they are located within a road reserve that is listed in Council's public road register.

ROAD INFRASTRUCTURE	
Bridges	Timber, concrete steel and composite road or pedestrian bridges (including major culverts and boardwalks).
Drainage	Pipes, culverts, pits (grated, side entry, and junction), pit lintels, table drains, spoon drains, gross pollutant traps, and litter baskets located within the road reserve, designed to transfer stormwater runoff from kerbs and road surfaces.
Footpaths	Designed for pedestrian use and constructed using concrete, asphalt, pavers, or compacted granitic material. Paths may include tactile markers.
Kerb and Channel	Rollover, barrier, or plinth located at the edge of a road designed to prevent vehicles from leaving the road carriageway. Kerb and channel facilitates the transfer of stormwater from road surfaces toward drainage side entry pits.
Local Area Traffic Management Treatments (LATMs)	Constructed to control traffic movements. Treatments include roundabouts, splitter islands, slow points, chicanes, speed humps, outstands and other traffic delineators. Treatments may include kerb and channel, garden beds and hardstand areas.
Minor Structures	Retaining walls, stairs, balustrades, hand rails, estate entrance walls.
Road Furniture	Includes school crossing posts, bike racks, bins, fencing, guardrail, banner poles, guideposts, non-standard street light (excluding globes) and seating.



ROAD INFRASTRUCTURE	
Road Pavement	Sub grade and sub base layers of constructed roads.
Roadside Vegetation	Trees and shrubs including significant vegetation planted within road reserve.
Sealed Road Surface	Wearing course of all asphalt, concrete and paved roads. Includes the area between lip of kerb on kerbed roads and the area up to the shoulder on un-kerbed roads.  Includes on-road parking bays, on-road cycle paths, pavement markings and threshold treatments.
Shared Paths	Paths designed for shared use by pedestrians and cyclists. Constructed using concrete, asphalt, pavers, or compacted granitic material.
Signs	Regulatory, warning, special purpose and information signage provided for the control and/or guidance of traffic, as approved by Council. Includes street signposts, foundations and sign faces.  Includes regulatory and warning signage related to the shared path function.  Includes regulatory and warning signage related to the bridge function.
Table Drains	Open channels constructed to collect stormwater runoff from road surfaces, batters and edge formations.
Unsealed Road Surface	Any constructed road surface that does not have a sealed surface (i.e. asphalt, paved or concrete).

**Table 8– Assets in Road Reserves**

The following are not managed in accordance with this RMP:

- ❖ road reserves with no constructed vehicular or pedestrian access
- ❖ common property access ways (see Appendix C.3)
- ❖ private roads (maintained by body corporate or similar)
- ❖ off-street car parks
- ❖ roads and paths located on Council land that is not a public road listed in Council's public road register
- ❖ pathways through Council's recreational, drainage and linear reserves
- ❖ general horticultural management of trees (including tree health)

## C.2 PROPERTY OWNER RESPONSIBILITIES

The following figures are intended to provide clarity regarding the limits of Council responsibility with regard to:

- ❖ Driveways (vehicle crossovers)laneway
- ❖ Property Drainage Connections
- ❖ Assets Constructed in the Road Reserve by a Property Owner

## C.3 DRIVEWAYS (VEHICLE CROSSOVERS)

For the purposes of this Plan, a driveway is not a public road, even in instances where it may service more than one property or building.

As part of the routine defect inspection regime, Council will inspect for defects on Sections 1 and 3 of a driveway as illustrated below. Sections 1 and 3 will be maintained to address defects that exceed Council's defect intervention levels (refer Attachment E).

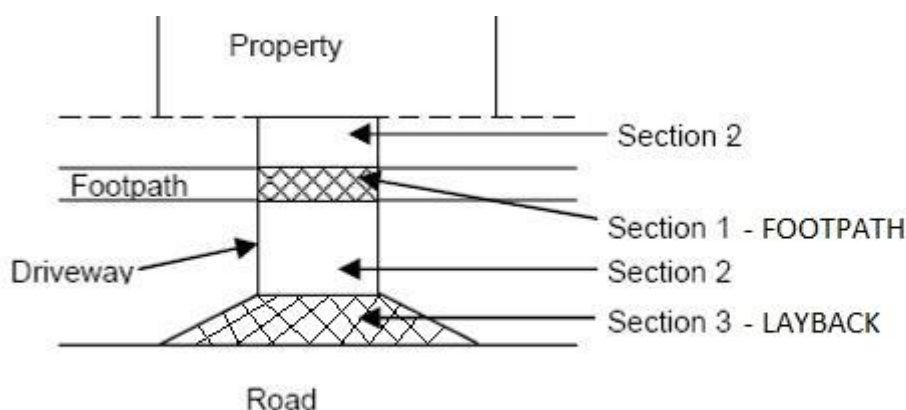


Figure 5– Driveways (vehicle crossovers)

Council does not have a statutory duty to inspect, maintain or repair Sections 2. It is the responsibility of the property owner to construct and maintain Section 2 to Council standards at the property owners cost.

## C.4 PROPERTY DRAINAGE CONNECTIONS

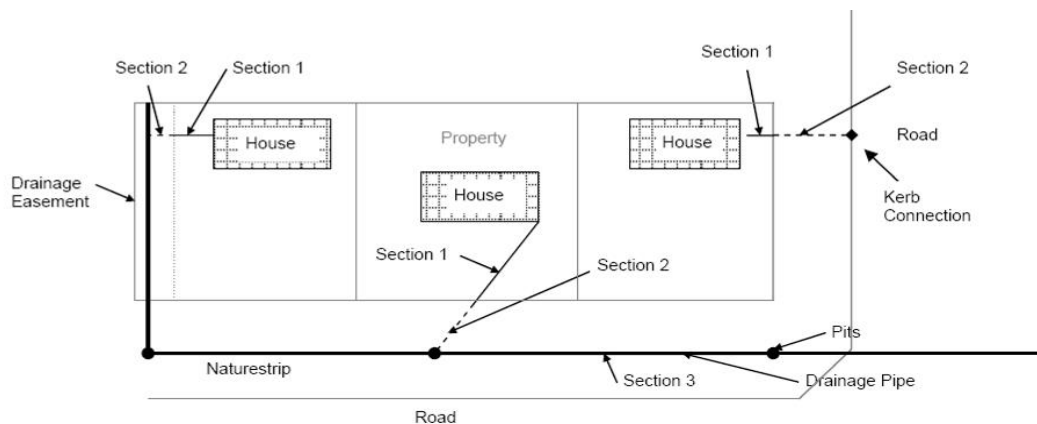
Drainage pipes and pits located within Council drainage easements in private property are Council assets that will be maintained by Council.

Council will only maintain Section 3 illustrated in the figure below, in accordance with the service levels set out in this Plan (refer Attachment E).

Council does not have a statutory duty to inspect, maintain and repair Sections 1 and 2. Connection from a building on private property to Council's drainage system is the responsibility of the property owner. The property owner is responsible for construction and maintenance to Council standards at the property owner's cost.

Council is not responsible for any illegal connections to the municipal stormwater drainage network. Council does not accept responsibility for illegal works undertaken

within the road reserve or works undertaken by others for which Council has not been notified and provided written consent.



**Figure 6 - Property Drainage Connections**

## C.5 ASSETS CONSTRUCTED BY A PROPERTY OWNER

The property owner is responsible for all assets installed within the road reserve by a landowner/ occupier for their own purposes. These types of assets constructed by a property owner vary and might include the following:

- ❖ Nature strip watering systems
- ❖ Landscaping and garden beds in the nature strip
- ❖ Private letter boxes
- ❖ House and business signage
- ❖ Restaurant furniture
- ❖ Billboards

These temporary or permanent assets remain the property of the landowner who has a responsibility to ensure that the assets do not become a hazard to members of the public or have a detrimental impact on Council's assets.

Prior to installation of assets in the road reserve, Council approval and a Road Opening Permit is required.

## C.6 SERVICE AUTHORITY RESPONSIBILITIES

Assets that are owned and maintained by service utility companies include:

- ❖ Power lines and poles (except for non-standard and metered lights)
- ❖ Water mains

- ❖ Gas mains
- ❖ Sewer mains
- ❖ Telephone lines
- ❖ Letter boxes (Australia Post)
- ❖ Optical fibre cables
- ❖ Pits, pipes, poles, conduits, valves, cabling etc. and like structures associated with these services
- ❖ Permanent survey markers and other non-road infrastructure of any kind

Often these authorities need to do work in, on, under or over a roadway or roadside. Works and notifications must be undertaken in accordance with current regulations and associated Codes of Practice. For example:

- ❖ Road Management Act (General) Regulations (2016)
- ❖ Road Management Act (Works and Infrastructure) Regulations (2005)

## D. DEMARCATION AGREEMENTS

This attachment includes reference to current formal demarcation agreements with other Road Authorities for roads located within the municipality.

Road Authority	Council Reference <sup>1</sup>	Agreement Date
VicRoads	QA121452	June 2013 <sup>2</sup>
Linking Melbourne Authority	QA121452	October 2012
City of Kingston	QA121452	June 2004
Mornington Peninsula Shire	QA121452	June 2004

**Table 9– Road Authority Agreements**

---

<sup>1</sup> This is the folder within Council's Electronic Document Management System (EDMS), where the agreements are currently stored.

<sup>2</sup> In accordance with the Act and the Ministerial Code of Practice for Operational Responsibility for Public Roads, VicRoads has a Coordinating Road Authority responsibility for the following roads within the municipality:

- ❖ Klauer Road
- ❖ Davey – Hastings Road
- ❖ Frankston – Flinders Road
- ❖ Cranbourne – Frankston Road
- ❖ Fletcher Road
- ❖ Nepean Highway

Frankston City Council has an agreement with VicRoads that details Council's maintenance responsibilities within specified designated areas within the above-listed road reserves. The agreement is updated annually.

# **E. ROAD MAINTENANCE MANAGEMENT PLAN**

## **TABLE OF CONTENTS**

E.1	Introduction
E.1.1	Definitions
i)	Inspection Types
ii)	Maintenance Types
E.2	Routine Defect Inspections
E.2.1	Defect Intervention Levels
E.2.2	Bridge & Major Culvert Inspections
E.2.3	Path & Path Related Defect Inspections
E.2.4	Unsealed Road Defect Inspections
E.2.5	Road & Road Related Defect Inspections
E.2.6	Internal Drainage Pit Defect Inspections
E.2.7	Roadside Vegetation Defect Inspections
E.2.8	Night Inspections
E.3	Public Safety Risk Assessment Process
E.4	Maintenance Activities
E.4.1	Reactive Maintenance
E.4.2	Routine Maintenance
E.5	Managing Unexpected Renewal Works
E.6	Service Delivery during Exceptional Situations



## E.1 INTRODUCTION

This Road Maintenance Management Plan (RMMP) sets out Council's policy for the inspection and repair of road and road related assets. It describes the following:

- ❖ Routine defect inspections
- ❖ Maintenance activities
- ❖ Public safety risk assessment process
- ❖ Approach to managing unexpected renewal works
- ❖ Service delivery during emergency and abnormal situations

It is expected that this RMMP will be a living document, which is reviewed periodically to ensure that it is reflective of Council practices, industry requirements, risk management and community expectations.

### E.1.1 DEFINITIONS

#### i) Inspection Types

The Road Management Act requires that Council proactively manage its network of road and road related assets. To achieve this, four types of inspections have been identified and are described below:

- ❖ **Routine Defect Inspections** – These inspections are intended to identify, as far as practicable, all asset defects likely to create a risk to the public, and therefore require intervention. Routine defect inspections are undertaken on a regular frequency between scheduled condition audits and complement informal ad hoc defect identification by staff, contractors and the general public.
- ❖ **Ad hoc Defect Inspections** – These inspections are impromptu. They are undertaken when a defect that poses a potential public safety risk is identified by staff, or contractors when undertaking other activities within the municipality.
- ❖ **Condition Audits** – These audits are used to determine the condition of the asset. They enable non-urgent maintenance and renewal needs to be identified and prioritised. Condition audit information enables Council to determine the remaining life of assets and predict future renewal requirements based on predicted asset deterioration rates.
- ❖ **Serviceability Audits** – These audits assess the ability of assets to fulfil their intended function. The appropriateness of the design, construction, capacity and other operational aspects may be assessed. For example, these audits may consider the appropriateness of intersections and local area traffic treatments or compliance with the Disability Discrimination Act.

This RMMP details Council's routine defect inspection regime only. The scope and frequency of condition and serviceability audits are beyond the scope of this document and will be detailed as part of Council's future asset management plans.

## ii) Maintenance Types

This RMMP details two types of maintenance activities that occur on roads and road related assets within the municipality.

- ❖ **Reactive Maintenance** – Maintenance works undertaken to provide temporary and/or permanent repair to a damaged or deteriorated asset in order to provide protection against potential risks and restore an asset's intended functionality. This type of maintenance occurs after the asset failure or damage has been identified.
- ❖ **Routine Maintenance** – Maintenance works undertaken to preserve the life of an asset and ensure the asset retains its intended functionality. This type of maintenance aims to prevent asset failure and generally occurs on a regular frequency.

## E.2 ROUTINE DEFECT INSPECTIONS

Council has identified a need to undertake regular defect inspections. The defect inspection regime includes the following:

- ❖ Bridges & Major Culverts
- ❖ Path & Path Related Assets
- ❖ Unsealed Road Surface
- ❖ Road & Road Related Assets
- ❖ Internal Drainage Pit Defects
- ❖ Roadside Vegetation
- ❖ Night Inspections

### E.2.1 DEFECT INTERVENTION LEVELS

Defects identified for each asset category (with the exception of Bridges and Major Culverts discussed in section E.2.2) are listed in Table 10 below.

The defect inspector(s) look for and report these defects during the routine defect inspections. The defect intervention levels listed here indicate the severity of defects that will trigger a reactive maintenance activity. A sample photograph is provided wherever possible.

#### BRIDGES & MAJOR CULVERTS

B001 – Component damage or deterioration is presenting a hazard to road or path users	B002 – Structural integrity issues require further investigation
B003 - Accumulation of material causes interruption to the escape of stormwater runoff	B004 - Accumulation of material causes interruption to the operation of expansion joints.
B005 – Vegetation growing in joints or cracks	B006 - Any log debris >150 mm in diameter within 10m of structure.
B007 - Any accumulation of debris >400 mm in dimension within 10m of structure.	
<b>DRAINAGE</b>	
<p>D-001 Open drain capacity &gt;50% obstructed.</p> 	<p>D-002 Water on trafficable lanes</p> 
<p>D-003 Private land inundated</p> 	<p>D-004 Building inundated</p> 
<p>D-005 Nature-strip holding water</p> 	<p>D-006 Water ponding over &gt;60% of path for longer than 72 hours.</p> 

## INTERNAL DRAINAGE DEFECTS

DI-001 Debris in pit impeding pipe flow to outlet pipe



DI-002 Pipe/ culvert obstructions impede stormwater flow



DI-003 Broken frames that no longer support the pit lid



DI-004 Missing/ damaged/ deteriorated step irons and/or mesh panels.

DI-005 Collapsed pit walls

DI-006 Collapsed pit floor





## EXTERNAL DRAINAGE DEFECTS

DE-001 Debris obstructing pit inlets



DE-002 Pit throat (inlet) is damaged to the extent that it obstructs stormwater flow into the pit:



DE-003 Lintel damaged or deteriorated to the extent that it could be hazardous to pedestrians



DE-004 Reinforcement is exposed



DE-005 Broken or missing pit covers





DE-006 Broken or missing pit grates




DE-007 Pit surrounds damaged to the extent that they are hazardous to road users/ pedestrians











DE-008 Vertical displacement >25mm only if the pit is within a designated pedestrian walkway

<p>DE-009 Cracks considered likely to cause the pit lid or surrounds to collapse</p> 	
<b>FOOTPATHS</b>	
<p>F-001 Debris or ponding that is &gt;400mm in diameter or considered hazardous to pedestrians or obstructing drainage</p> 	<p>F-002 Dumped rubbish</p>
<p>F-003 Path edge failures &gt;75mm deep at the interface of the path and adjacent ground</p>	<p>F-012 Dead Animal</p>
<p>F-014 Damaged tactile pavers (cracked or worn) that could be hazardous to pedestrians affecting &gt; 50% of the tiles</p>	



CONCRETE FOOTPATH DEFECTS	
FC-001 Vertical displacement/ tripping hazard >25mm 	FC-002 Dislodged wedge
FC-003 Cracks >15mm wide and 200mm long 	
ASPHALT FOOTPATH DEFECTS	
FA-001 Potholes >25mm deep and 150 mm diameter	FA-002 Mounding/ undulations >100mm resulting from tree root uplift
FA-003 Cracks >15mm wide and 200 mm long	
PAVED FOOTPATH DEFECTS	
FP-001 Vertical displacement/ tripping hazard >25mm	FP-002 Loose, missing or dislodged pavers with gaps >20mm 
CONSTRUCTED UNSEALED FOOTPATH DEFECTS	
FU-001 Potholes >50mm deep and 150 mm diameter	FU-002 Corrugations/ subsided areas >50mm deep
FU-003 Debris or ponding that is > 400mm in diameter or considered hazardous to pedestrians or obstructing drainage	

<b>KERB AND CHANNEL</b>	
<p>K-001 Hollows &amp; peaks &gt;50mm in 10m, that may result in ponding of stormwater on trafficable areas</p> 	<p>K-002 Concrete spalling/ worn exposing aggregate &gt;100mm in width and 200mm in length</p> 
<p>K-003 Vertical displacement &gt;50 mm</p> 	
<b>LOCAL AREA TRAFFIC MANAGEMENT DEVICES (LATMs)</b>	
<p>L-001 Damaged kerb &amp; channel that may result in ponding of stormwater on trafficable areas</p>	<p>L-002 Vertical displacement/ tripping hazard &gt;25mm within designated pedestrian walkways and pedestrian refuge areas</p>
<b>MINOR STRUCTURES (e.g. Stairs, Retaining Walls)</b>	
<p>S-001 Major damage affecting structural performance</p>	<p>S-002 Minor damage affecting structural performance</p>
<p>S-003 Settled and/or eroded batters and/or embankments, including seepage at toe of wall/ stairs.</p>	<p>S-004 Loose/ missing handrails/ balustrades</p>
<p>S-004 Loose/ missing handrails/ balustrades</p>	<p>S-005 Loose/ missing steps</p>
<p>S-006 Gaps &gt; 50mm in staircase landings</p>	<p>S-007 Slippery surface impacting &gt;50% of steps or landings</p>
<b>ROAD FURNITURE</b>	
<b>SCHOOL CROSSING INFRASTRUCTURE DEFECTS</b>	
<p>SX-001 Missing/ Damaged school crossing posts/ other infrastructure</p>	
<b>GUIDE POST DEFECTS</b>	
<p>GP-001 Post has &gt;50% loss of paint and/or reflectivity.</p>	<p>GP-002 &gt;10% of guide posts missing on straights</p>
<p>GP-003 &gt;10% of guide posts missing on curves with an advisory speed</p>	<p>GP-004 &gt;3 guideposts in a row are missing</p>

GUARD RAIL DEFECTS	
<p>GR-001 Guardrail broken or deformed by &gt;500mm</p> 	<p>GR-002 Loss of &gt;50% of guardrail reflectors</p>
NON-STANDARD STREET LIGHT DEFECTS	
<p>SL-001 Standards/ poles - hazardous to road users/ pedestrians/ property</p> 	<p>SL-002 Arms/ masts - hazardous to road users/ pedestrians/ property</p>
<p>SL-003 Base supports - hazardous to road users/ pedestrians/property</p> 	<p>SL-004 Non-standard Street Light – not functioning</p>
OTHER ROAD FURNITURE DEFECTS	
<p>RF-001 Fencing rotten/ corroded/ broken poses hazard to public</p> 	<p>RF-002 Fencing posts, rails, strainers, wire or panels is not operational and is facilitating unrestricted access</p> 

RF-003 Missing/ damaged bin enclosures



RF-004 Damaged/missing/ non-functional bike racks



RF-005 Street furniture posing a hazard to road users, pedestrians or property



RF-006 Banner/flag poles posing a hazard to road users, pedestrians or property



## ROAD PAVEMENT

RP-001 Failed area >300mm in diameter and >50mm in depth with potential for pavement collapse



## ROADSIDE VEGETATION

RV-001 Line Clearance in accordance with Code of Practice for Electric Safety (Electric Line Clearance) Regulations 2015



RV-002 Constructed Path Height Clearance < 2.5 m and 0.1m past either side of the path



RV-004 Roadway Height Clearance <4.5m



RV-005 Roadway Lateral Clearance < 200mm from back edge of shoulder and/or kerb



RV-006 Foliage obstructing regulatory and/or warning signs



<p>RV-007 Vegetation within sight clearance triangles as per Austroads Guidelines</p> 	<p>RV-008 Limbs potentially hazardous to road or path users or property. (i.e. immediate risk of falling)</p>
<p>RV-009 Tree potentially hazardous to road or path users or property. (i.e. immediate risk of falling)</p>	<p>RV-010 Fallen limb obstructing pedestrian/ cyclist or vehicular traffic.</p>
<p>RV-011 Fallen tree obstructing pedestrian/ cyclist or vehicular traffic.</p> 	<p>RV-012 Stumps obstructing pedestrian/ cyclist or vehicular traffic</p> 
<p>RV-014 Vegetation diseases likely to affect tree stability</p> 	<p>RV-015 Weeds/ grass &gt; 500mm high resulting in fire management risk RV-015A Weeds/ grass &gt; 500mm high affecting sight distance</p> 



## SEALED ROAD SURFACE

RS-001 Potholes >25mm deep and/or >150mm diameter on designated on-road cycle path



RS-002 Potholes >50mm deep and/or >150mm diameter in trafficable lane



RS-003 Stripping/ bleeding likely to result in loss of skid resistance




RS-004 Crocodile cracking with fines pumping



RS-005 Cracks >5 mm wide and/or totalling >10m in length



RS-006 Edge break >1m long & >50mm deep &/or extends/ protrudes 75mm laterally into trafficable areaspc-003









RS-007 Damaged/ dislodged or missing pavement markers (RRPMs & RPMs)



RS-008 Faded Statcon pavement marking (<50% effective reflectivity)



RS-009 Faded other line marking (<50% effective reflectivity)	RS-010 Substance on road surface where there is a danger to traffic
RS-011 Substance on road surface where there is potential for stormwater pollution 	RS-012 Dead Animal
RS-013 Debris on road surface where there is a danger to traffic 	RS-995 Dumped Rubbish
<b>SHARED PATHS</b>	
SP-001 Path edge failures >75mm protrusion at the interface of the path and adjacent ground 	SP-002 Dumped Rubbish 
SP-003 Dirt/ silt/ ponding debris likely to cause slipping or obstruct stormwater flow	SP-007 Damaged/ dislodged or missing pavement markers (RRPMs & RPMs);
SP-008 Faded shared path line marking (<50% effective reflectivity)	SP-012 Dead Animal
<b>CONCRETE SHARED PATH DEFECTS</b>	
SPC-001 Vertical displacement/ tripping hazard >25mm in sealed path 	SPC-002 Dislodged Wedge

<p>SPC-003 Cracks &gt;15mm wide and 1m long</p> 	
<p>ASPHALT SHARED PATH DEFECTS</p>	
<p>SPA-001 Potholes &gt;50mm deep and 150 mm diameter</p> 	<p>SPA-002 Mounding/ Undulations &gt;100mm resulting from tree root uplift</p> 
<p>SPA-003 Cracks &gt;15mm wide and 1m long</p>	
<p>UNSEALED SHARED PATH DEFECTS</p>	
<p>SPU-001 Potholes &gt;50mm deep and 150 mm diameter</p>	<p>SPU-002 Corrugations &gt;50mm deep</p> 



## SIGNS (Regulatory Only)

SI-001 Damaged/ faded signs to an extent that makes them unreadable



SI-002 Missing sign face

SI-003 Sign posts that are not vertical (>15 degrees from vertical)



SI-004 Graffiti covering >10% of the sign face rendering it unreadable



SI-005 Unauthorised material attached to signs. (E.g. posters, balloons, signs, etc.)






UNSEALED ROAD SURFACE	
<p>US-001 Rutting and corrugations exceeding 100mm over 50% of the unsealed road or shoulder length</p> 	<p>US-002 Potholes &gt;500mm diameter and 150mm deep over 50% of the unsealed road or shoulder length</p> 
<p>US-003 Edge drops from traffic lane to shoulder &gt;50mm over 20m length under a 1.5m straight edge</p> 	<p>US-004 Dust restricting visibility to less than 3m in either direction</p>
<p>US-005 Dead Animal</p>	<p>US-006 Debris on road surface where there is a danger to traffic</p>

Table 10- Defect Intervention Levels – Sample Photographs

## E.2.2 BRIDGE & MAJOR CULVERT INSPECTIONS

ROAD AND PEDESTRIAN BRIDGES	BRIDGES & MAJOR CULVERTS ROUTINE DEFECT INSPECTION FREQUENCY
All Council managed road and pedestrian bridges within roads listed in Council's Public Road Register	6 month cycle

**Table 11–** Bridges & Major Culverts - Defect Inspection Frequencies

The defect inspector will look for defects listed in Table 10 against the Bridges & Major Culverts asset class

## E.2.3 PATH & PATH RELATED DEFECT INSPECTIONS

PATH HIERARCHY CLASSIFICATION	PATH & PATH RELATED ROUTINE DEFECT INSPECTION FREQUENCY
PRIMARY SHARED PATHS	6 month cycle
SECONDARY SHARED PATHS	1 year cycle
KEY CENTRAL ACTIVITY AREA FOOTPATHS	Monthly
KEY ACCESS FOOTPATHS	6 month cycle
INDUSTRIAL ACCESS FOOTPATHS	2 year cycle
LOCAL ACCESS FOOTPATHS	2 year cycle

**Table 12–** Path & Path Related Asset - Defect Inspection Frequencies

This inspection will be done from the perspective of a pedestrian or cyclist. The defect inspector will look for defects listed against the following asset categories in Table 10.

- ❖ Footpaths
- ❖ Shared Paths
- ❖ Drainage (External) – Only for pits located on the path network.
- ❖ Local Area Traffic Management Devices – only LATMs that contain designated pedestrian access.
- ❖ Minor Structures - Only consider minor structures that form part of the path network (e.g. Retaining Walls, Stairs).
- ❖ Roadside Vegetation - Only identify defects that affect the function of the path network.
- ❖ Road Furniture - Only consider furniture servicing the path network (e.g. school crossing infrastructure, non-standard street lights, fences, bins, bike racks)
- ❖ Signs (Regulatory Only )– Only consider regulatory signs associated with the shared path network.



## E.2.4 UNSEALED ROAD DEFECT INSPECTIONS

ROAD HIERARCHY CLASSIFICATION	UNSEALED ROAD ROUTINE DEFECT INSPECTION FREQUENCY
UNSEALED ROAD SURFACE	3 month cycle

**Table 13–Unsealed Road Surface - Defect Inspection Frequencies**

During these inspections, the defect inspector will look for defect intervention levels associated with the unsealed road surface only (refer Table 10).

This inspection forms part of the routine grading program. Inspection of road related assets such as signs will be inspected as part of the road & road related routine defect inspection regime outlined below.

## E.2.5 ROAD & ROAD RELATED DEFECT INSPECTIONS

ROAD HIERARCHY CLASSIFICATION	ROAD & ROAD RELATED ROUTINE DEFECT INSPECTION FREQUENCY
MAJOR ROADS	6 month cycle
COLLECTOR ROADS	1 year cycle
INDUSTRIAL ROADS	2 year cycle
LOCAL ACCESS ROADS	2 year cycle
LANEWAY/ R.O.W	2 year cycle
FIRE TRACKS	Nil – Reactive Only
KEY CENTRAL ACTIVITY AREA ROADS	6 month cycle
SERVICE ROADS	2 year cycle
UNSEALED	1 year cycle

**Table 14– Road & Road Related Asset - Defect Inspection Frequencies**

This inspection will be done from the perspective of a motorist. During these inspections, the defect inspector will look for defect intervention levels listed in Table 10 and associated with the following asset categories:

- ❖ Drainage (External) - Only consider Side Entry Pits and Other Pits located in trafficable lanes (including on-road cycle paths)
- ❖ Kerb and Channel
- ❖ Local Area Traffic Management Devices
- ❖ Minor Structures - Only consider minor structures that form part of the road network (e.g. Retaining Walls, Stairs)
- ❖ Road Furniture - School crossing infrastructure, fences, guideposts, guard rails, and non-standard street lights only
- ❖ Roadside Vegetation – Only identify defects that affect the function of the road network
- ❖ Sealed Road Surfaces
- ❖ Signs (Regulatory Only) – Only regulatory signs associated with the road network. Exclude defects that affect the functioning of paths.

## E.2.6 INTERNAL DRAINAGE PIT DEFECT INSPECTIONS

ROAD HIERARCHY CLASSIFICATION	DRAINAGE ROUTINE INSPECTION FREQUENCY <sup>1</sup> (INTERNAL) DEFECT
MAJOR ROADS	6 month cycle
COLLECTOR ROADS	1 year cycle
INDUSTRIAL ROADS	2 year cycle
LOCAL ACCESS ROADS	3 year cycle
LANEWAY/ R.O.W	3 year cycle
FIRE TRACKS	Nil – Reactive Only
KEY CENTRAL ACTIVITY AREA ROADS	3 month cycle
SERVICE ROADS	3 year cycle
UNSEALED	1 year cycle

**Table 15–Internal Drainage Pit - Defect Inspection Frequencies**

Note: 1. Only Side Entry and Grated Pits within the road reserve will be inspected

During these inspections, the defect inspector will look for defect intervention levels listed under the heading Internal Drainage Defects in Table 10.

## E.2.7 ROADSIDE VEGETATION LINE CLEARANCE INSPECTIONS

ROAD/ PATH HIERARCHY CLASSIFICATION	STREET TREES IN THE VICINITY OF OVERHEAD POWER LINES ROUTINE DEFECT INSPECTION FREQUENCY <sup>1</sup>
MAJOR ROADS	High voltage power lines - 1 year cycle
COLLECTOR ROADS	
INDUSTRIAL ROADS	Low voltage power lines along roads in the Central Activity Area only - 1 year cycle
LOCAL ACCESS ROADS	
LANEWAY/ R.O.W	Low voltage power lines along all roads (excluding the Central Activity Area) - 2 year cycle
FIRE TRACKS	
KEY CENTRAL ACTIVITY AREA ROADS	
SERVICE ROADS	
UNSEALED	

**Table 16–Roadside Vegetation - Defect Inspection Frequencies**

Note: 1. These inspections are undertaken as part of line clearance works

## E.2.8 NIGHT INSPECTIONS

ROAD HIERARCHY CLASSIFICATION	NIGHT ROUTINE DEFECT INSPECTION FREQUENCY
MAJOR ROADS	1 year cycle
COLLECTOR ROADS	2 year cycle
INDUSTRIAL ROADS	2 year cycle
LOCAL ACCESS ROADS	Nil
LANEWAY/ R.O.W	Nil
FIRE TRACKS	Nil
KEY CENTRAL ACTIVITY AREA ROADS	6 month cycle
SERVICE ROADS	Nil
UNSEALED	Nil

**Table 17–Night Inspection Frequencies**

During these inspections, the defect inspector will look for defect intervention levels listed in Table 10 and associated with the following asset categories:

- ❖ Signs (Regulatory Only) – Only regulatory signs associated with the road network
- ❖ Road Furniture – Only the following defects: Guidepost (GP-001 to 004), Guard rail (GR-001), Non-standard street lights only (SL-001to 004)
- ❖ Sealed Road Surfaces - Only pavement markings defects (RS-007 to 009)<sup>3</sup>

## E.2.9 ROAD PATROL INSPECTIONS

ROAD HIERARCHY CLASSIFICATION	NIGHT ROUTINE DEFECT INSPECTION FREQUENCY
MAJOR ROADS	Weekly
COLLECTOR ROADS	Monthly
INDUSTRIAL ROADS	Nil
LOCAL ACCESS ROADS	Nil
LANEWAY/ R.O.W	Nil
FIRE TRACKS	Nil
KEY CENTRAL ACTIVITY AREA ROADS	Twice per week
SERVICE ROADS	Nil
UNSEALED	Nil

<sup>3</sup> Refer to defect intervention levels described in Table 10.

**Table 18 – Road Patrol Frequencies**

During these inspections, the hazard inspector will only look for the following defects. If possible, these defects are repaired during the road patrol.

**SEALED ROAD SURFACE**

- ❖ RS-001 Potholes > 25mm deep and/or >150mm dia. on designated on-road cycle path
- ❖ RS-002 Potholes > 50mm deep in depth and/or >150mm dia. in trafficable lane
- ❖ RP-001 Failed area >300mm in diameter and >50mm in depth with potential for pavement collapse
- ❖ RS-010 Substance on road surface where there is a danger to traffic
- ❖ RS-011 Substance on road surface where there is potential for stormwater pollution.
- ❖ RS-012 Dead Animal
- ❖ RS-013 Debris on road surface where there is a danger to traffic
- ❖ RS-014 Debris/ on road surface where there is potential for stormwater pollution.

**DRAINAGE (in traffic lanes or on constructed pathways only)**

- ❖ DE-005 Broken or missing pit covers
- ❖ DE-006 Broken or missing pit grates

**SIGNS (Regulatory Only)**

- ❖ SI-001 Damaged / faded signs to an extent that makes them unreadable
- ❖ SI-002 Missing sign face
- ❖ SI-003 Sign posts that are not vertical (>15% from vertical).
- ❖ SI-004 Graffiti covering >10% of the sign face rendering it unreadable
- ❖ SI-005 Unauthorised material attached to signs. (e.g. posters, balloons, garage sale signs, etc.)

**FOOTPATHS**

- ❖ F-011 Dumped Rubbish

**ROADSIDE VEGETATION**

- ❖ RV-008 Fallen limbs/ trees- potentially hazardous to road users/ pedestrians or property.
- ❖ RV-009 Limbs/ trees potentially hazardous to road users/ pedestrians or property. (i.e. immediate risk of falling)

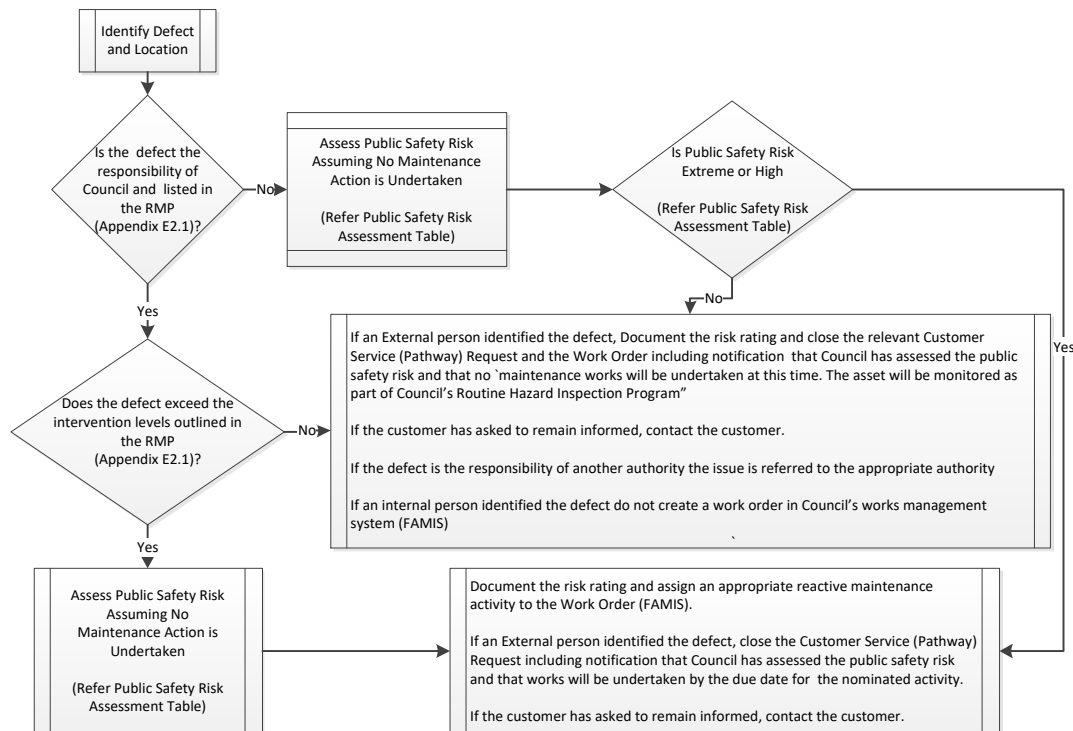
## E.3 PUBLIC SAFETY RISK ASSESSMENT PROCESS

All defects are given a public safety risk rating which is used to prioritise works and identify if temporary protection works are required. A public safety risk assessment process has been developed in accordance with (AS/NZS ISO 31000:2018-Risk Management- Principles and Guidelines) to assist staff in the consistent assessment of risks. The risk assessment process, focuses on public safety risk, and is consistent with Council's Safety Management System.

Public safety risk assessments are undertaken by:

- ❖ Council's routine defect inspector(s) as part of the routine defect inspections described in this document;
- ❖ Council officers, with responsibility for asset maintenance, when potential hazards are brought to their attention via requests logged into Council's customer service system (Pathways);
- ❖ Council officers, with responsibility for asset maintenance, when undertaking ad hoc inspections, while undertaking other duties on site.

The public safety risk assessment process is illustrated in the figure below. Officers use this process to assess the consequences and likelihood of a potential hazard. The risk rating is assigned to the resulting work order and is an indication of the risk if no action was to be undertaken by Council.



**Figure 7- Public Safety Risk Assessment Process**

The assigned risk level determines whether temporary protection works are required and is used to create prioritised schedules of rectification works with the objective of meeting the reactive maintenance activity timeframes set out in this document.

Wherever possible, ensuring that higher risks are addressed ahead of lower public safety risks.

When making the risk assessment Council Officers consider the needs of vulnerable road users. In a situation where a defect may cause travel in a mobility aid to be unsafe, the risk is automatically assessed 'High'. This triggers the requirement for temporary works to mitigate the risk.

<b>1. NOMINATE THE MOST LIKELY PUBLIC SAFETY CONSEQUENCE</b>	
<b>CONSEQUENCE</b>	<b>DESCRIPTION</b>
<b>CRITICAL</b>	An incident caused by the defect is likely to result in death, permanent disability or disease.
<b>MAJOR</b>	An incident caused by the defect is likely to result in extensive injury, long-term illness or require admission to hospital
<b>MODERATE</b>	An incident caused by the defect is likely to result in medical attention. Injured person will need to visit a doctor or hospital casualty wards
<b>MINOR</b>	An incident caused by the defect is likely to result in first aid treatment.
<b>INSIGNIFICANT</b>	An incident caused by the defect is likely to result in no injury.
<b>2. FOR THE CONSEQUENCE SELECTED IN STEP 1, NOMINATE THE LIKELIHOOD</b>	
<b>ALMOST CERTAIN</b>	<p>A negative public safety consequence is expected to occur in most circumstances. For example:</p> <ul style="list-style-type: none"> <li>Defect exceeds intervention level specified in the RMP</li> <li>The size/ extent of the defect exceeds the intervention level specified in the RMP by more than 100%</li> <li>Defect is in an area which is not illuminated at all</li> <li>Asset user has little or no opportunity to identify and safely avoid the defect or hazard</li> <li>High usage of the asset by frail individuals including the elderly/ children/ disabled</li> <li>The nature of the defect would make it difficult to identify at night</li> </ul>
<b>PROBABLE</b>	<p>A negative public safety consequence will probably occur in most circumstances.</p> <p>For example:</p> <ul style="list-style-type: none"> <li>Defect exceeds intervention level specified in the RMP</li> <li>The size/ extent of the defect exceeds the intervention level specified in the RMP by 75% to 100%</li> <li>Defect is in an area which is poorly illuminated.</li> <li>Asset user has minimal opportunity to identify and safely avoid the defect or hazard</li> <li>Moderate to high usage of the asset by frail individuals including the elderly/ children/ disabled</li> <li>The nature of the defect would make it difficult to identify at night</li> </ul>
<b>POSSIBLE</b>	<p>A negative public safety consequence should occur at some time.</p> <p>For example:</p> <ul style="list-style-type: none"> <li>Defect exceeds intervention level specified in the RMP</li> <li>The size/ extent of the defect exceeds the intervention level specified in the RMP by 50% to 75%</li> <li>Defect is in an area with variable/ restricted visibility</li> <li>Asset user has some opportunity to avoid the defect Grade is variable</li> <li>Moderate usage of the asset by frail individuals including the elderly/</li> </ul>



	children/ disabled				
UNLIKELY	A negative public safety consequence could occur at some time. For example: <ul style="list-style-type: none"><li>Defect exceeds intervention level specified in the RMP</li><li>The size/ extent of the defect exceeds the intervention level specified in the RMP by less than 50%</li><li>Defect is in an area with good visibility</li><li>Asset user can easily avoid the defect</li><li>Asset usage is low and infrequent</li><li>Occasional usage of the asset by frail individuals including the elderly/ children/ disabled</li></ul>				
RARE	A negative public safety consequence may only occur in exceptional circumstances <ul style="list-style-type: none"><li>Defect exceeds intervention level specified in the RMP</li><li>The size/ extent of the defect is equal to the intervention level specified in the RMP</li><li>Defect is in an area with good visibility</li><li>Defect is easily avoidable</li><li>Rare usage of the asset by frail individuals including the elderly/ children/ disabled</li></ul>				
3. EVALUATE THE RISK					
LIKELIHOOD	CONSEQUENCE				
	INSIGNIFICANT	MINOR	MODERATE	MAJOR	CRITICAL
ALMOST CERTAIN	MEDIUM	MEDIUM	HIGH	EXTREME	EXTREME
PROBABLE	LOW	MEDIUM	HIGH	HIGH	EXTREME
POSSIBLE	LOW	MEDIUM	MEDIUM	HIGH	HIGH
UNLIKELY	LOW	LOW	MEDIUM	MEDIUM	MEDIUM
RARE	LOW	LOW	LOW	LOW	MEDIUM

**Table 19– Public Safety Risk Assessment Process**

This risk assessment process recognises the need for Council to mitigate all extreme and high public safety risks, regardless of whether the defect is described in the Road Management Plan. For officers responsible for delivering day-to-day maintenance, it reinforces the importance of addressing higher risk defects ahead of lower risk defects given funding and other practical constraints.

Whenever a maintenance issue is rated as an Extreme or High risk, Council will undertake works to mitigate the risk and provide temporary protection to the community. Temporary risk mitigation works will occur, within 1 or 5 days respectively. The target completion date for temporary works is calculated in actual days from the date the issue was identified by a routine or ad hoc defect inspection. Or, in the case of community requests, from the date a Council maintenance officer commenced the initial assessment of the request. Temporary works may take the form of providing protection from the defect through the use of signs, barriers or other temporary repair

measures. When undertaking temporary works, Officers recognise that the needs of all road users must be accommodated, including people with special needs.

## E.4 MAINTENANCE ACTIVITIES

### E.4.1 REACTIVE MAINTENANCE

Reactive Maintenance works are undertaken to provide temporary or permanent repair to protect against potential public safety risk and/or rectify a defect in order to restore an asset's intended functionality. In some instances it may not be possible to rectify the defect within the target rectification timeframe due to the nature of the repair, the level of resources required, or the work load being experienced by the Operations Department. In these cases, appropriate temporary protection works will be provided until the permanent repair can be completed.

Council's reactive maintenance process is summarised in the figure below.

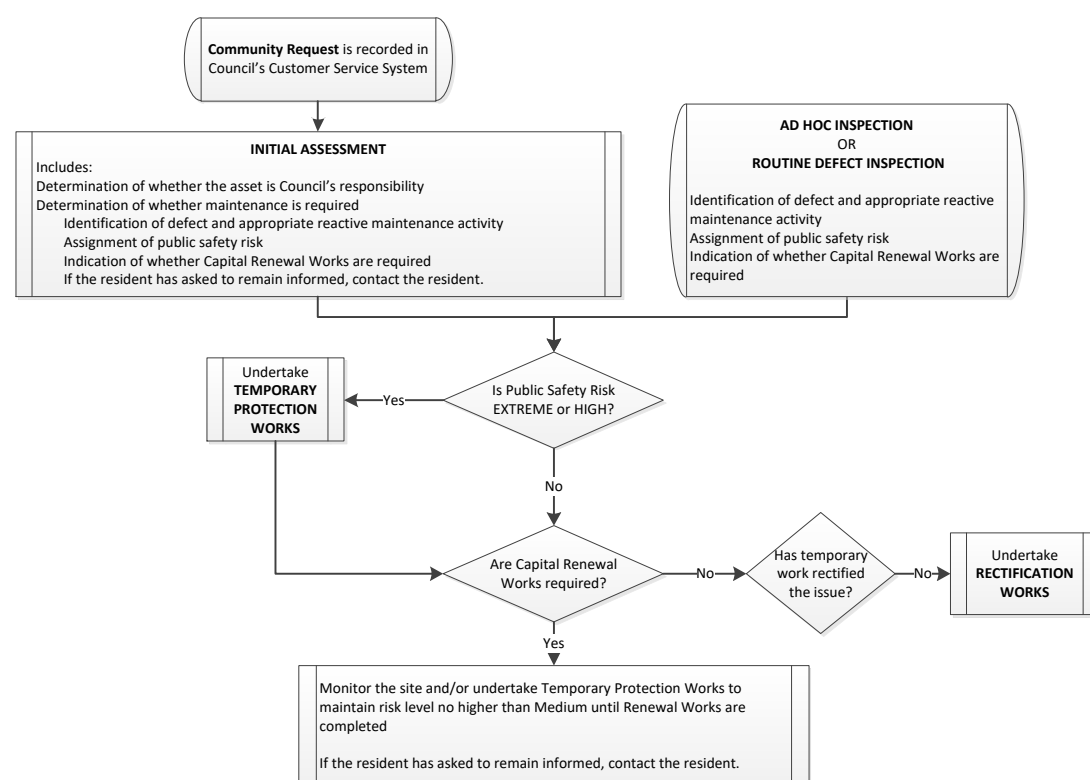


Figure 8– Reactive Maintenance Flowchart

Reactive maintenance activities and the associated target response timeframes for initial assessment and rectification works are indicated in the table below. The target response time for initial assessment of a community request is calculated from the date and time that the request was logged in Council's customer request system (Pathway).

For community requests, the target response times for completion of rectification works are calculated, in working days, from the date and time that the request was logged in Council's customer request system (Pathway). For defects identified by a routine or an ad hoc defect inspection, the target response times for completion of rectification works are calculated from the date and time of the inspection.

Whenever a maintenance issue is rated as an Extreme or High risk, Council will undertake works to mitigate the risk and provide temporary protection to the community. Temporary risk mitigation works will occur, within 1 or 5 days respectively, from the date of the risk assessment and may take the form of providing protection from the defect through the use of signs, barriers or other temporary repair measures.

REACTIVE MAINTENANCE ACTIVITY TITLE/ DESCRIPTION	DEFECT INTERVENTION LEVELS	TARGET RESPONSE TIMES	
		INITIAL ASSESSMENT (Working Days)	RECTIFICATION WORKS (Working Days)
BRIDGES & MAJOR CULVERTS			
<b>B-REA-001 Bridge/ Major Culvert Maintenance</b>  Maintenance of bridge and culvert components including: repair and painting including repair of spalled posts and parapets, and repair, tightening and painting of railing.  Repair or reinstatement of isolated damage <2 sq. m. caused by vandalism or traffic incident.  <i>In the event that defects identified are beyond the scope of maintenance crews, or if structural integrity issues are observed, then the person undertaking the inspection, must undertake temporary protection works and make recommendation for the structure to be assessed via a Level 3 inspection.</i>  <i>If structural failure is identified (or damage caused by vandalism or traffic incident is &gt;2 sq.m.) temporary protection works are undertaken and the repair is prioritised as part of Council's asset renewal program.</i>	B001 – Component damage or deterioration is presenting a hazard to road or path users B002 – Structural integrity issues require further investigation	2 days	150 days

REACTIVE MAINTENANCE ACTIVITY TITLE/ DESCRIPTION	DEFECT INTERVENTION LEVELS	TARGET RESPONSE TIMES	
		INITIAL ASSESSMENT (Working Days)	RECTIFICATION WORKS (Working Days)
<b>B-REA-002 Bridge/ Major Culvert Cleaning and Clearing</b> Cleaning and clearing of components including: <ul style="list-style-type: none"> <li>(a) cleaning and clearing of deck, footway, expansion joints, scuppers and downpipes;</li> <li>(b) cleaning and clearing of dirt from superstructure and substructure and vegetation from in and around bridge;</li> </ul> <i>In the event that defects identified are beyond the scope of maintenance crews, or if structural integrity issues are observed, then the person undertaking the inspection, must undertake temporary protection works and make recommendation for the structure to be assessed via a Level 3 inspection. If required, consent from the asset owner or service authority will be sought to facilitate maintenance or repairs.</i>	B003 - Accumulation of material causes interruption to the escape of stormwater runoff B004 - Accumulation of material causes interruption to the operation of expansion joints. B005 – Vegetation growing in joints or cracks	2 days	100 days

REACTIVE MAINTENANCE ACTIVITY TITLE/ DESCRIPTION	DEFECT INTERVENTION LEVELS	TARGET RESPONSE TIMES	
		INITIAL ASSESSMENT (Working Days)	RECTIFICATION WORKS (Working Days)
<b>B-REA-003 Stream Maintenance</b>  Maintenance and cleaning of debris from streams within 10m of structure.  <i>In the event that defects identified are beyond the scope of maintenance crews, or if structural integrity issues are observed, then the person undertaking the inspection, must undertake temporary protection works and make recommendation for the structure to be assessed via a Level 3 inspection.</i>	B006 - Any log debris >150 mm in diameter within 10m of structure.  B007 - Any accumulation of debris >400 mm in dimension within 10m of structure.	2 days	120 days
<b>B-REA-004 Bridge Sign Maintenance</b>  Straighten signposts when it becomes noticeable that it is not vertical, or replace when damage renders sign ineffective.	SI-001 Damaged/ faded signs to an extent that makes them unreadable SI-002 Missing sign face SI-003 Sign posts that are not vertical (>15 degrees from vertical).	2 days	30 days



REACTIVE MAINTENANCE ACTIVITY TITLE/ DESCRIPTION	DEFECT INTERVENTION LEVELS	TARGET RESPONSE TIMES	
		INITIAL ASSESSMENT (Working Days)	RECTIFICATION WORKS (Working Days)
DRAINAGE			
<b>D-REA-001 Clear Blocked Drainage Pits</b> Clean debris from pit inlet and pit if obstruction impedes pipe flow to the outlet causing upstream flooding.	D-002 Water on trafficable lanes D-003 Private land inundated D-004 Building inundated D-005 Nature-strip holding water D-006 Water ponding over >60% of path for longer than 72 hours. DI-001 Debris in pit impeding pipe flow to outlet pipe DE-001 Debris obstructing pit inlets	2 days	60 days
<b>D-REA-002 Clear Blocked Drainage Pipes &amp; Culverts</b> Temporary and/or permanent treatment to remove obstruction that impedes pipe flow. This activity may include replacement of up to 10m of pipe of up to 300mm diameter.  <i>If damaged pipe length exceeds 10m, temporary protection works are undertaken and the repair is prioritised as part of Council's asset renewal program.</i>	D-002 Water on trafficable lanes D-003 Private land Inundated D-004 Building inundated D-005 Nature-strip holding water D-006 Water ponding over >60% of path for longer than 72 hours. DI-002 Pipe/ culvert obstructions impede stormwater flow	2 days	40 days

REACTIVE MAINTENANCE ACTIVITY TITLE/ DESCRIPTION	DEFECT INTERVENTION LEVELS	TARGET RESPONSE TIMES	
		INITIAL ASSESSMENT (Working Days)	RECTIFICATION WORKS (Working Days)
<b>D-REA-003 Drainage Pit Structure Maintenance</b> Provide temporary and/or permanent pit repair when pit structure is damaged or deteriorated and posing a potential hazard to road users/ pedestrians.  <i>If pit walls and/or floors are collapsed the repair is prioritised as part of Council's asset renewal program.</i>	DE-002 Pit throat (inlet) is damaged to the extent that it obstructs stormwater flow into the pit: DE-003 Lintel damaged or deteriorated to the extent that it could be hazardous to pedestrians DE-004 Reinforcement is exposed DI-003 Broken frames that no longer support the pit lid DI-004 Missing/ damaged/ deteriorated step irons and/or mesh panels. DI-005 Collapsed pit walls DI-006 Collapsed pit floor	2 days	90 days
<b>D-REA-004 Drainage Pit Surrounds Maintenance</b> Provide temporary and/or permanent pit surrounds repair when damaged or deteriorated posing a potential hazard to road users/ pedestrians.	DE-004 Reinforcement is exposed DE-007 Pit surrounds damaged to the extent that they are hazardous to road users/ pedestrians DE-008 Vertical displacement >25mm only if the pit is within a designated pedestrian walkway DE-009 Cracks considered likely to cause the pit lid or surrounds to collapse	2 days	45 days
<b>D-REA-005 Drainage Pit Lid Maintenance</b>	DE-005 Broken or missing pit covers DE-006 Broken or missing pit grates DE-009 Cracks considered likely to cause the pit lid or surrounds to collapse	2 days	5 days

REACTIVE MAINTENANCE ACTIVITY TITLE/ DESCRIPTION	DEFECT INTERVENTION LEVELS	TARGET RESPONSE TIMES	
		INITIAL ASSESSMENT (Working Days)	RECTIFICATION WORKS (Working Days)
<b>D-REA-006 Open Drain Maintenance</b> Clean and/or reshape open drain to maintain adequate stormwater flow.	D-001 Open drain capacity >50% obstructed	7 days	120 days
<b>FOOTPATHS</b>			
<b>F-REA-001 Concrete Footpath Maintenance</b> Provide temporary and/or permanent repair of vertical displacements, holes, edge breaks, lifted/ subsided/ distressed areas posing a potential hazard to pedestrians. Treatment may involve wedging, grinding, crack sealing and/or bay replacement.  <i>If &gt;2 sq. m are damaged, temporary protection works are undertaken and the repair is prioritised as part of Council's asset renewal program. Renewal may consider realignment of paths to minimise impact of trees.</i>	FC-001 Vertical displacement/ tripping hazard >25mm FC-002 Dislodged wedge FC-003 Cracks >15mm wide and 200mm long	2 days	45 days

REACTIVE MAINTENANCE ACTIVITY TITLE/ DESCRIPTION	DEFECT INTERVENTION LEVELS	TARGET RESPONSE TIMES	
		INITIAL ASSESSMENT (Working Days)	RECTIFICATION WORKS (Working Days)
<b>F-REA-002      Asphalt      Footpath Maintenance</b> Provide temporary and/or permanent repair of holes, edge breaks, lifted// subsided/ distressed areas posing a potential hazard to pedestrians.  <i>If the distressed area is &gt;2 sq. m. temporary protection works are undertaken and the repair is prioritised as part of Council's asset renewal program. Renewal may consider realignment of paths to minimise impact of trees.</i>	FA-001 Potholes >25mm deep and 150 mm diameter FA-002 Mounding/ undulations >100mm resulting from tree root uplift FA-003 Cracks >15mm wide and 200mm long	2 days	45 days
<b>F-REA-003      Paved      Footpath Maintenance</b> Provide temporary and/or permanent repair of loose, missing and dislodged pavers posing a potential hazard to pedestrians.  <i>If the distressed area is &gt;2 sq.m temporary protection works are undertaken and the repair is prioritised as part of Council's asset renewal program. Renewal may consider realignment of paths to minimise impact of trees.</i>	FP-001 Vertical displacement/ tripping hazard >25mm FP-002 Loose, missing or dislodged pavers with gaps >20mm	2 days	45 days

REACTIVE MAINTENANCE ACTIVITY TITLE/ DESCRIPTION	DEFECT INTERVENTION LEVELS	TARGET RESPONSE TIMES	
		INITIAL ASSESSMENT (Working Days)	RECTIFICATION WORKS (Working Days)
<b>F-REA-004 Constructed Unsealed Footpath Maintenance</b> Provide temporary and/or permanent repair of surface corrugations and/or potholes posing a potential hazard to pedestrians.  Treatment may include grading and/or spot gravelling of constructed path with crushed rock.	FU-001 Potholes >50mm deep and 150 mm diameter FU-002 Corrugations/ subsided areas >50mm deep	2 days	45 days
<b>F-REA-005 Clear Obstructions - Footpath</b> Removal of dumped rubbish that poses a hazard to pedestrians and/or obstructs stormwater flows and traffic movements.	F-001 Debris or ponding that is >400mm in diameter or considered hazardous to pedestrians or obstructing drainage F-012 Dead Animal F-002 Dumped rubbish	2 days	14 days
<b>F-REA-006 Path Edge Repair</b> Provide temporary and/or permanent repair of depressions at the interface of the constructed paths and the surrounding ground Treatment may involve topping up with topsoil, gravel or sand.	F-003 Path edge failures >75mm deep at the interface of the constructed path and adjacent ground	3 days	60 days

REACTIVE MAINTENANCE ACTIVITY TITLE/ DESCRIPTION	DEFECT INTERVENTION LEVELS	TARGET RESPONSE TIMES	
		INITIAL ASSESSMENT (Working Days)	RECTIFICATION WORKS (Working Days)
<b>F-REA-007 Tactile Paver Repair</b> Provide temporary and/or permanent repair of tactile pavers.	F-014 Damaged tactile pavers (cracked or worn) that could be hazardous to pedestrians affecting > 50% of the tiles	2 days	45 days
<b>KERB &amp; CHANNEL</b>			
<b>K-REA-001 Kerb &amp; Channel Maintenance</b> Provide temporary repair measures if deformation is likely to result in ponding of stormwater on trafficable areas.  <i>If the distressed length is &gt;10m temporary protection works are undertaken and the repair is prioritised as part of Council's asset renewal program.</i>	K-001 Hollows & peaks >50mm in 10 m, that may result in ponding of stormwater on trafficable areas K-002 Concrete spalling/ worn exposing aggregate >100mm in width and 200mm in length K-003 Vertical displacement >50 mm	3 days	120 days
<b>LOCAL AREA TRAFFIC MANAGEMENT TREATMENT</b>			
<b>L- REA-001 LATM Constructed Infill &amp; Kerb Maintenance</b> Provide temporary and/or permanent repair of damaged infill and/or kerb posing a potential hazard to pedestrians and/or road users.	L-001 Damaged kerb & channel that may result in ponding of stormwater on trafficable areas L-002 Vertical displacement/ tripping hazard >25mm within designated pedestrian walkways and pedestrian refuge areas	3 days	120 days



REACTIVE MAINTENANCE ACTIVITY TITLE/ DESCRIPTION	DEFECT INTERVENTION LEVELS	TARGET RESPONSE TIMES	
		INITIAL ASSESSMENT (Working Days)	RECTIFICATION WORKS (Working Days)
MINOR STRUCTURES (e.g. Stairs, Retaining Walls)			
<b>S-REA-001            Minor            Structure Maintenance</b>  Install temporary measures and/or repair structural damage to retaining walls, stairs and other Council constructed minor structures.  Temporary repair may include asset closure to allow for extensive repairs.  <i>If structural failure is identified, temporary protection works are undertaken and the repair is prioritised as part of Council's asset renewal program.</i>	S-001 Major damage affecting structural performance S-002 Minor damage affecting structural performance S-003 Settled and/or eroded batters and/or embankments, including seepage at toe of wall/ stairs S-004 Loose/ missing handrails/ balustrades S-005 Loose/ missing steps S-006 Gaps > 50mm in staircase landings S-007 Slippery surface impacting >50% of steps or landings	2 days	120 days
ROAD FURNITURE (i.e. School Crossing Infrastructure, Guide Posts, Guard Rail, Non-Standard Street Lighting, Fencing, Bins, Bike Racks)			
<b>SX-REA-001            School            Crossing Maintenance</b>  Provide temporary and/or permanent repair to damaged school crossing infrastructure including posts, hardware and accessories that are defective.  Repair school crossings to meet AS1742 Pedestrian Control & Protection.	SX-001 Missing/ Damaged school crossing posts/ other infrastructure	2 days	14 days

REACTIVE MAINTENANCE ACTIVITY TITLE/ DESCRIPTION	DEFECT INTERVENTION LEVELS	TARGET RESPONSE TIMES	
		INITIAL ASSESSMENT (Working Days)	RECTIFICATION WORKS (Working Days)
<b>GP-REA-002 Guide Post Maintenance</b> Provide temporary and/or permanent repair when more than 50% of a guidepost is noticeably degraded; or when 50% of posts are missing on straights, more than 5% are missing on curves with an advisory speed, or where more than two posts in a row are missing.	GP-001 Post has >50% loss of paint and/or reflectivity GP-002 >50% of guide posts missing on straights GP-003 >10% of guide posts missing on curves with an advisory speed GP-004 >3 guideposts are missing	2 days	30 days
<b>GR-REA-003 Guard Rail Maintenance</b> Provide temporary and/or permanent repair if guardrail is non-effective, misaligned or broken.	GR-001 Guardrail broken or deformed by >500mm GR-002 Loss of >50% of guardrail reflectors	2 days	60 days
<b>SL-REA-004 Non-Standard Street Light Maintenance</b> Provide temporary and/or permanent repair to damaged standards/ poles/ arms & masts for non-standard streetlights that are non-functional or posing a potential hazard to road users/ pedestrians or property.	SL-001 Standards/ poles - hazardous to road users/ pedestrians/ property SL-002 Arms/ masts - hazardous to road users/ pedestrians/ property SL-003 Base supports - hazardous to road users/ pedestrians/property. SL-004 Non-standard street light – not functioning	5 days	120 days

REACTIVE MAINTENANCE ACTIVITY TITLE/ DESCRIPTION	DEFECT INTERVENTION LEVELS	TARGET RESPONSE TIMES	
		INITIAL ASSESSMENT (Working Days)	RECTIFICATION WORKS (Working Days)
<b>RF-REA-006 Maintain Fencing within Road Reserve</b> Provide temporary and/or permanent repair if fencing poses a potential hazard to the public and/or to maintain functionality  <i>If the distressed fencing is &gt;15 lineal metres, temporary protection works are undertaken and the repair is prioritised as part of Council's asset renewal program.</i>	RF-001 Fencing rotten/ corroded/ broken poses hazard to public RF-002 Fencing posts, rails, strainers, wire or panels is not operational and is facilitating unrestricted access	5 days	60 days
<b>RF-REA-007 Bin Enclosure Maintenance</b> Replace missing and/or damaged bins and bin enclosures to restore functionality.	RF-003 Missing/ damaged bin enclosures	5 days	30 days
<b>RF-REA-008 Bike Rack Maintenance</b> Replace non-functional or missing bike racks.	RF-004 Damaged/missing/ non-functional bike racks	5 days	30 days
<b>RF-REA-009 Banner/Flag Pole Maintenance</b> Replace non-functional or missing banner/flag poles	RF-006 Banner/flag poles posing a hazard to road users, pedestrians or property	3 days	30 days

REACTIVE MAINTENANCE ACTIVITY TITLE/ DESCRIPTION	DEFECT INTERVENTION LEVELS	TARGET RESPONSE TIMES	
		INITIAL ASSESSMENT (Working Days)	RECTIFICATION WORKS (Working Days)
<b>RF-REA-010 Miscellaneous Street Furniture Maintenance</b> Provide temporary and/or permanent repair if furniture poses a potential hazard to the public.	RF-005 Street furniture posing a hazard to road users, pedestrians or property	3 days	30 days
<b>ROAD PAVEMENT</b>			
<b>RP-REA-001 Repair Pavement Collapse (Dig-out/ Major Patching)</b> Provide temporary repair when there is potential for pavement collapse and/or where other treatments have failed to remediate the pavement.  Temporary works may include road closure to allow for extensive repairs.  <i>If the distressed area &gt;10 sq.m, temporary protection works are undertaken and the repair is prioritised as part of Council's asset renewal program.</i>	RP-001 Failed area >300mm in diameter and >50mm in depth with potential for pavement collapse	2 days	30 days
<b>ROADSIDE VEGETATION</b>			
<b>RV-REA-001 Pruning - Power Line Clearance</b> Line Clearance in accordance with Code of Practice for Electric Safety (Electric Line Clearance) Regulations 2015.	RV-001 Line Clearance in accordance with Code of Practice for Electric Safety (Electric Line Clearance) Regulations 2015	2 days	30 days

REACTIVE MAINTENANCE ACTIVITY TITLE/ DESCRIPTION	DEFECT INTERVENTION LEVELS	TARGET RESPONSE TIMES	
		INITIAL ASSESSMENT (Working Days)	RECTIFICATION WORKS (Working Days)
<b>RV-REA-002 Pruning - Street Trees &amp; Shrubs</b> Prune foliage to comply with clearance limits and remove branches posing an immediate risk of falling.  Temporary protection measures, such as warning signs to be installed if pruning of existing trees would adversely affect tree stability or if the street amenity would be dramatically affected.  Where existing trees would become dangerous and the minimum clearances cannot be achieved, streets are to be signed as Low Clearance Ahead stating the available clearance.	RV-002 Constructed Path Height Clearance < 2.5 m and 0.1m past either side of the path RV-004 Roadway height clearance <4.5m RV-005 Roadway lateral clearance < 200mm from back edge of shoulder and/or kerb. RV-007 Vegetation within sight clearance triangles as per Austroads Guidelines RV-008 Limbs potentially hazardous to road or path users or property (i.e. immediate risk of falling)	2 days	30 days
<b>RV-REA-003 Pruning- Sign Obstructions</b> Prune foliage obstructing regulatory/ warning and special purpose/ directional/ street name/ parking signs.  Relocation of the sign if pruning of existing trees would adversely affect tree stability	RV-006 Foliage obstructing regulatory and warning signs	2 days	30 days

REACTIVE MAINTENANCE ACTIVITY TITLE/ DESCRIPTION	DEFECT INTERVENTION LEVELS	TARGET RESPONSE TIMES	
		INITIAL ASSESSMENT (Working Days)	RECTIFICATION WORKS (Working Days)
<b>RV-REA-004 Tree Removal</b> Provide temporary protection works and/or remove dangerous street trees and/or limbs posing a potential hazard to road users/ pedestrians or property. Temporary protection measures, such as warning signs to be installed if pruning of existing trees would adversely affect tree stability or if the street amenity would be dramatically affected.	RV-009 Trees potentially hazardous to road or path users or property. (i.e. immediate risk of falling) RV-014 Vegetation diseases likely to affect tree stability	2 days	30 days
<b>RV-REA-005 Stump Removal</b> Provide temporary protection works and/or remove dangerous street tree stumps posing a potential hazard to road users/ pedestrians or property.	RV-012 Stumps hazardous to road users/ pedestrians or property	5 days	100 days
<b>RV-REA-006 Fallen Limb or Fallen Tree Removal</b> Remove broken and/or fallen limb and/or tree obstructing pedestrian/ cyclist or vehicular traffic movements.	RV-010 Fallen limb obstructing pedestrian/ cyclist or vehicular traffic RV-011 Fallen tree obstructing pedestrian/ cyclist or vehicular traffic	2 days	20 days
<b>RV-REA-007 Weed Control</b> Removal of weeds/grasses resulting in fire management risk	RV-015 Weeds/ grass>500mm high resulting in fire management risk RV-015A Weeds/ grass>500mm high affecting sight distance	2 days	30 days



REACTIVE MAINTENANCE ACTIVITY TITLE/ DESCRIPTION	DEFECT INTERVENTION LEVELS	TARGET RESPONSE TIMES	
		INITIAL ASSESSMENT (Working Days)	RECTIFICATION WORKS (Working Days)
SEALED ROAD SURFACE			
<b>RS-REA-001 Pothole Repair</b> Provide temporary and/or permanent repair of potholes in trafficable lanes and on-road shared paths.  <i>If the distressed area &gt;10 sq.m, temporary protection works are undertaken and the road surface is prioritised as part of Council's asset renewal program.</i>	RS-001 Potholes >25mm deep and/or >150mm diameter on designated on-road cycle path RS-002 Potholes >50mm deep and/or >150mm diameter in trafficable lane	2 days	20 days
<b>RS-REA-002 Minor Surface Treatment</b> Provide temporary and/or permanent repair to restore a safe driving/ riding surface.  Treatment may include the application of bitumen and cover aggregates, or other suitable products.  <i>If the distressed area &gt;10 sq.m, temporary protection works are undertaken and the road surface is prioritised as part of Council's asset renewal program.</i>	RS-003 Road surface stripping/ bleeding likely to result in loss of skid resistance RS-004 Crocodile cracking with fines pumping	2 days	40 days
<b>RS-REA-003 Crack sealing</b> Provide temporary and/or permanent repair of cracks posing a potential hazard to road users.	RS-005 Cracks >5 mm wide and/or totalling >10m in length	2 days	60 days

REACTIVE MAINTENANCE ACTIVITY TITLE/ DESCRIPTION	DEFECT INTERVENTION LEVELS	TARGET RESPONSE TIMES	
		INITIAL ASSESSMENT (Working Days)	RECTIFICATION WORKS (Working Days)
<b>RS-REA-004 Edge Repair</b> Provide temporary and/or permanent repair to edge breaks posing a potential hazard to road users  <i>If the distressed length is &gt;25 lineal m, temporary protection works are undertaken and the road surface is prioritised as part of Council's asset renewal program.</i>	RS-006 Edge break >1m long & >50mm deep &/or extends/ protrudes 75mm laterally into trafficable area	2 days	20 days
<b>RS-REA-005 Pavement Markings Maintenance</b> Replace damaged/ dislodged or missing pavement markers (RRPMs & RPMs). Reinststate faded regulatory line marking.	RS-007 Damaged/ dislodged or missing pavement markers (RRPMs & RPMs); RS-008 Faded Statcon pavement marking (<50% effective reflectivity) RS-009 Faded other line marking (<50% effective reflectivity)	2 days	30 days
<b>RS-REA-006 Clear Spillage</b> Temporary measures to limit access and clear spill from road surface where there is a potential danger to traffic and/or potential for stormwater pollution.	RS-010 Substance on road surface where there is a danger to traffic RS-011 Substance on road surface where there is potential for stormwater pollution.	1 day	1 day

REACTIVE MAINTENANCE ACTIVITY TITLE/ DESCRIPTION	DEFECT INTERVENTION LEVELS	TARGET RESPONSE TIMES	
		INITIAL ASSESSMENT (Working Days)	RECTIFICATION WORKS (Working Days)
<b>RS-REA-007 Clear Debris/ Obstructions</b> Remove litter (including dead animals/ birds) considered unsightly and/or likely to cause a traffic hazard or preventing free drainage of the road surface.	RS-012 Dead Animal RS-013 Debris on road surface where there is a danger to traffic RS-995 Dumped Rubbish	1 day	1 day
<b>SHARED PATH</b>			
<b>SP-REA-001 Concrete Shared Path Maintenance</b> Provide temporary and/or permanent repair of vertical displacements, holes, edge breaks, lifted// subsided/ distressed areas posing a potential hazard to cyclists or pedestrians. Treatment may involve wedging, grinding, crack sealing and/or bay replacement.  <i>If &gt;2 sq. m are damaged, temporary protection works are undertaken and the repair is prioritised as part of Council's asset renewal program. Renewal may consider realignment of paths to minimise impact of trees.</i>	SPC-001 Vertical displacement/ tripping hazard >25mm in sealed path SPC-002 Dislodged wedge SPC-003 Cracks >15mm wide and 1m long	2 days	40 days

REACTIVE MAINTENANCE ACTIVITY TITLE/ DESCRIPTION	DEFECT INTERVENTION LEVELS	TARGET RESPONSE TIMES	
		INITIAL ASSESSMENT (Working Days)	RECTIFICATION WORKS (Working Days)
<b>SP-REA-002 Asphalt Shared Path Maintenance</b> Provide temporary and/or permanent repair of holes, edge breaks, lifted// subsided/ distressed areas posing a potential hazard to cyclists or pedestrians.  <i>If the distressed area is &gt;2 sq. m. temporary protection works are undertaken and the repair is prioritised as part of Council's asset renewal program. Renewal may consider realignment of paths to minimise impact of trees.</i>	SPA-001 Potholes >50mm deep and 150 mm diameter SPA-002 Mounding/ Undulations >100mm resulting from tree root uplift SPA-003 Cracks >15mm wide and 1m long	2 days	40 days
<b>SP-REA-003 Unsealed Shared Path Maintenance</b> Provide temporary and/or permanent repair of surface corrugations and/or potholes posing a potential hazard to cyclists or pedestrians. Treatment may include grading and/or spot gravelling with crushed rock.	SPU-001 Potholes >50mm deep and 150 mm diameter SPU-002 Corrugations/ potholes >50mm deep	3 days	60 days

REACTIVE MAINTENANCE ACTIVITY TITLE/ DESCRIPTION	DEFECT INTERVENTION LEVELS	TARGET RESPONSE TIMES	
		INITIAL ASSESSMENT (Working Days)	RECTIFICATION WORKS (Working Days)
<b>SP-REA-004 Sealed Shared Path Edge Repair</b> Provide temporary and/or permanent repair of depressions at the interface of the constructed shared paths and the surrounding ground Treatment may involve topping up with topsoil, gravel or sand.	SP-001 Path edge failures >75mm protrude at the interface of the constructed path and adjacent ground	3 days	60 days
<b>SP-REA-005 Clear Obstructions - Shared Path</b> Removal of dumped rubbish/ debris/ ponding that poses a hazard to cyclists or pedestrians and/or obstructs stormwater flows.	SP-003 Dirt/ silt/ ponding debris likely to cause slipping or obstruct stormwater flow SP-012 Dead Animal SP-002 Dumped Rubbish	2 days	14 days
<b>SP-REA-006 Shared Path Line Marking Maintenance</b> Replace damaged/ dislodged or missing pavement markers (RRPMs & RPMs). Reinstate faded regulatory line marking.	SP-007 Damaged/ dislodged or missing pavement markers (RRPMs & RPMs); SP-008 Faded shared path line marking (<50% effective reflectivity)	2 days	30 days

REACTIVE MAINTENANCE ACTIVITY TITLE/ DESCRIPTION	DEFECT INTERVENTION LEVELS	TARGET RESPONSE TIMES	
		INITIAL ASSESSMENT (Working Days)	RECTIFICATION WORKS (Working Days)
SIGNS			
<b>SI-REA-001 Sign Maintenance - Regulatory/ Warning</b>  Provide temporary and/or permanent repair of damaged/ missing sign.  Straighten signposts when it becomes noticeable that it is not vertical, or replace when damage renders sign ineffective.	SI-001 Damaged/ faded signs to an extent that makes them unreadable SI-002 Missing sign face SI-003 Sign posts that are not vertical (>15 degrees from vertical)	2 days	14 days
<b>SI-REA-002 Sign Maintenance - Special Purpose/ Directional/ Street Name/ Parking</b>  Provide temporary and/or permanent repair to damaged/ missing signs.	SI-001 Damaged/ faded signs to an extent that makes them unreadable SI-002 Missing sign face SI-003 Sign posts that are not vertical (>15 degrees from vertical)	2 days	40 days
<b>SI-REA-003 Sign Cleaning – Regulatory/ Warning Signs</b>  Remove graffiti and posters covering the face of regulatory/ warning signs.	SI-004 Graffiti covering >10% of the sign face rendering it unreadable SI-005 Unauthorised material attached to signs. (E.g. posters, balloons, signs, etc.)	2 days	14 days
UNSEALED ROAD SURFACE			



REACTIVE MAINTENANCE ACTIVITY TITLE/ DESCRIPTION	DEFECT INTERVENTION LEVELS	TARGET RESPONSE TIMES	
		INITIAL ASSESSMENT (Working Days)	RECTIFICATION WORKS (Working Days)
<b>US-REA-001 Unsealed Surface Repair/ Grading</b>  Install temporary measures and/or grade unsealed roads or shoulders.  Treatment may include spot gravelling with crushed rock.	US-001 Rutting and corrugations exceeding 100mm over 50% of the unsealed road or shoulder length US-002 Potholes >300mm diameter and 150mm deep over 50% of the unsealed road or shoulder length US-003 Edge drops from traffic lane to shoulder >50mm over 20m length under a 1.5m straight edge	2 days	30 days
<b>US-REA-002 Dust Suppression</b>  Apply dust suppression to the formed unsealed surfaces to improve visibility.	US-004 Dust restricting visibility to less than 3m in either direction	2 days	30 days
<b>US-REA-003 Clear Debris/ Obstructions</b>  Remove litter (including dead animals/ birds) considered unsightly and/or likely to cause a traffic hazard or preventing free drainage of the road surface.	US-005 Dead Animal US-006 Debris on road surface where there is a danger to traffic	1 day	1 day

**Table 19 –Reactive Maintenance Activities**

## E.4.2 ROUTINE MAINTENANCE

Routine maintenance works are undertaken to preserve the life of the asset and ensure that it retains its intended functionality.

ASSET CATEGORY	ROUTINE MAINTENANCE ACTIVITY TITLE	ACTIVITY DESCRIPTION	FREQUENCY
DRAINAGE	D--ROU-001 Clear Blocked Drainage Pits	Remove accumulated debris from drainage pits including inlets if accumulation obstructs the outlet pipe opening.	3 year cycle
DRAINAGE	D-ROU-002 Open Drain Maintenance	Reset rock beaching, reshape and clear any scour >100mm, debris >150mm and weed infestations where open drain >20% obstructed.	3 year cycle
DRAINAGE	D-ROU-003 Gross Pollutant Trap Maintenance	Check contents of Council owned GPTs and clean if required.	1 month cycle
FOOTPATHS	FP-ROU-001 CAA Footpath Pressure Cleaning	Pressure clean designated footpaths in Central Activity Area only.	6 monthly
FOOTPATHS	FP-ROU-002 CAA Footpath Sweeping	Sweeping designated footpaths in Central Activity Area only.	weekly
LOCAL AREA TRAFFIC MANAGEMENT DEVICES (LATMs)	L-ROU-001 LATM Garden Bed Maintenance	Maintenance of vegetation in LATMs includes pruning and replanting as required.	30 day cycle
ROAD FURNITURE	RF-ROU-001 CAA Seat Painting	Painting of designated seats located within the Central Activity Area only.	Twice per year
ROADSIDE VEGETATION	RV-ROU-001 Electric Line Clearance Pruning	Line Clearance in accordance with Council's Tree Maintenance Services Contract.	2 year cycle (1 year cycle within CAA )

ASSET CATEGORY	ROUTINE MAINTENANCE ACTIVITY TITLE	ACTIVITY DESCRIPTION	FREQUENCY
ROADSIDE VEGETATION	RV-ROU-002 Street Tree Maintenance	Tree maintenance in accordance with Council's Tree Maintenance Services Contract which includes: road and path clearance; intersection clearance; road and street name sign clearance; street and reserve light clearance; awning and signage clearance, formative pruning of juvenile trees, preservation pruning; dead wooding; and palm tree pruning.	2 year cycle (1 year cycle within CAA )
SEALED ROAD SURFACE	RS-ROU-001 Road Pavement Marking Maintenance	a) Replace damaged/ dislodged or missing pavement markers (RRPMs & RPMs). b) Reinstate faded (<50% effective reflectivity) regulatory line marking (statcon markings).	4 year cycle
SEALED ROAD SURFACE	RS-ROU-002 Street Sweeping	Sweep kerb and channel only to remove accumulation of dirt and debris.	weekly cycle (designated CAA area only) 4 week cycle all other sealed roads
UNSEALED ROAD SURFACE	US-ROU-001 Unsealed Road/ Shoulder Grading	Grade and top dress unsealed roads and shoulders to maintain shape and cross fall and restore trafficable surface condition when rutting and corrugations exceed 100mm over 50% of the unsealed road length and/or potholes exceed 300mm in diameter and 100mm deep over 50% of the unsealed road length. May include spot gravelling with crushed rock.  Grade shoulder when edge drop from traffic lane to shoulder exceeds 50mm over 20m length under a 1.5m straight edge or when shoulder becomes rough or scoured. Trim lower edge of shoulder when build up holds water.	6 month cycle (+ more frequently on high traffic roads)
UNSEALED ROAD SURFACE	US-ROU-002 Dust Suppression	Apply dust suppression to the formed unsealed surfaces to improve visibility if it is reduced to less than 20m in either direction.	1 year cycle (selected roads only)


**Table 20–Routine Maintenance Activities**

1. Refer map in Appendix B that shows the boundaries of the Central Activity Area (CAA).

## E.5 MANAGING UNEXPECTED RENEWAL WORKS

Sometimes the extent of asset deterioration is such that functionality cannot be restored via a reactive maintenance activity. For example, if the distressed area of asphalt shared path is greater than 2 sq. m. then this is too big an issue to be repaired by the standard reactive activity SP-REA-002 Asphalt Shared Path Maintenance (described in Table 19). In these cases, asset replacement, rehabilitation or renewal works are necessary to restore functionality. These works are undertaken as part of Council's capital renewal program.

The table below provide examples where the extent of deterioration is such that asset renewal is required. A sample photograph is provided wherever possible.

<b>Bridge</b> Structural failure	<b>Culvert</b> Structural failure	<b>Drainage Pipes</b> Damaged pipe length exceeds 10m
<b>Drainage Pit Structure</b> Pit walls and/or floors are collapsed	<b>Asphalt Footpath</b> Distressed area is >8 sq. m.	<b>Paved Footpath</b> Distressed area is >8 sq. m.
<b>Kerb &amp; Channel</b> Distressed length is >10 m	<b>Minor Structure</b> Structural failure	<b>Fencing within Road Reserve</b> Distressed fencing is >15 m.
<b>Sealed Road Surface</b> Distressed area >10 sq.m. Edge break >25 lineal m 	<b>Concrete Shared Path</b> >8 sq. m are damaged	<b>Asphalt Shared Path</b> Distressed area is >8 sq. m

**Table 21– Examples of Asset Deterioration that Requires Asset Renewal**

In cases where capital renewal works are required, it may take Council a significant amount of time to implement the works. Delays may be caused by capital funding constraints. Delays may also occur because of the complexity of the issue. Significant design or other technical input may be required in

order to deliver an appropriate solution. For example, the renewal project may consider realignment of the path, or an innovative construction method to minimise the impact of tree roots on the path.

If an issue that requires renewal is identified during:

- ❖ initial assessment of a community request;
- ❖ routine defect inspection; or
- ❖ ad hoc inspection

Council officers follow the approach described in the flowchart below.

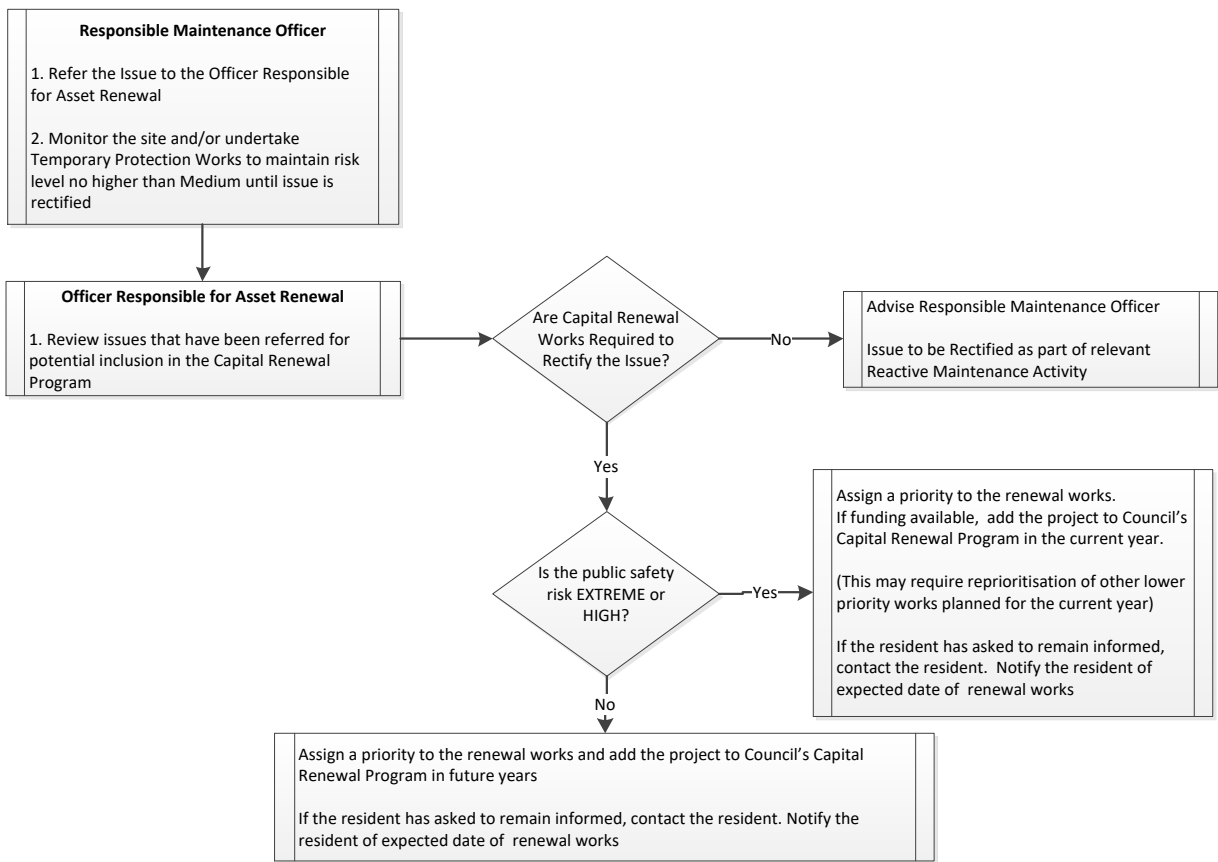


Figure 9– Approach to Managing Unexpected Renewal Works

## E.6 SERVICE DELIVERY DURING EXCEPTIONAL SITUATIONS

Under normal operating conditions, Council will aim to deliver its road management activities in accordance with the service levels described in this Road Maintenance Management Plan.

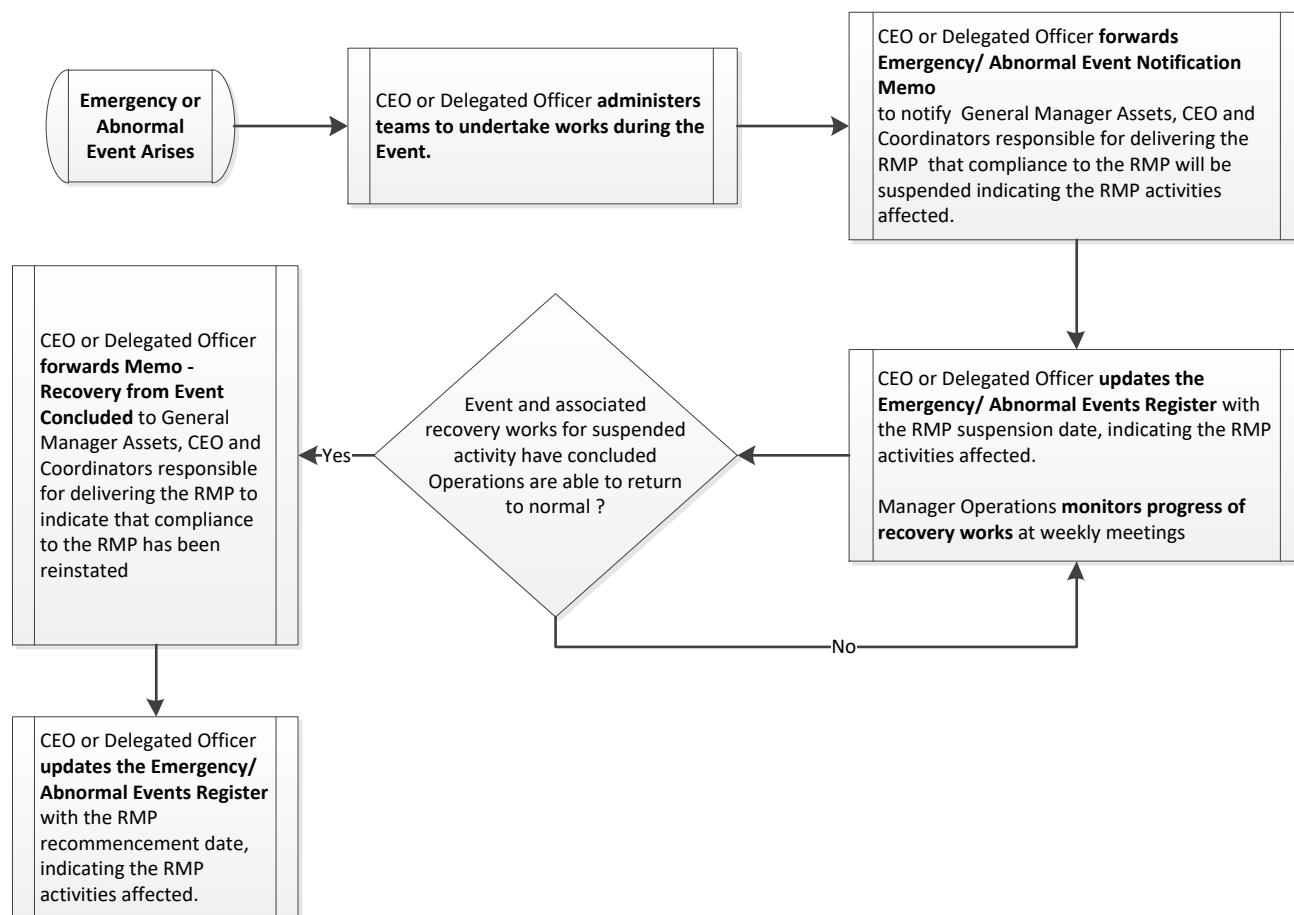
### Normal Compliance Target

Given current resources and funding, a margin of 10% is considered acceptable for all reactive maintenance activities. That is, an activity with a target response time of 100 working days can be completed within 110 days and still be considered compliant.

A tolerance of 1 month is permitted for routine defect inspections and routine maintenance activities. That is, for an activity that occurs on a 12 month cycle and is due on the 15 December, it can be completed on the 15 January and still be considered compliant.

### Management of Abnormal Events

In the event of natural disasters and other emergency situations (not limited to storms, floods or fire) as well as human factors (not limited to industrial action, staff shortages, diminished availability of plant or contractors, or funding shortfalls) Council may suspend or adjust some or all of the specified services, maintenance activities and inspection regimes set out in this Plan until Council has recovered sufficiently from the event to return to normal operations (in part, or in whole). The flowchart below illustrates the management approach.





#### **Figure 10– Process for Suspension and Reinstatement of Road Management Plan Compliance**

Whenever compliance with the Road Management Plan is suspended or reinstated, the Manager Operations (or officer acting in this role) will issue a memo indicating the scope, timing and reason for the change in compliance levels. In issuing such directions, the Manager will take into account the considerations contained within the Wrongs Act 1958 including:

- ❖ Duty of care
- ❖ Awareness of risk
- ❖ Negligence of professionals and persons professing particular skills
- ❖ Non-delegable duties and vicarious liability
- ❖ Contributory negligence
- ❖ Liability of Public Authorities

# F.SCHEDULE OF ROAD MANAGEMENT PLAN AMENDMENTS

The table below indicates the history of amendments to Council's Road Management Plan

Amendment Date	Description
29/12/2005	Amendment of the original Road Management Plan (Version 1.0).
7/5/2007	Amendment of Road Management Plan (Version 1.1)
29/09/2014	Amendment of Road Management Plan (Version 1.2)
29/01/2019	Amendment of Road Management Plan (Version 2.0)

This attachment includes a summary of all three amendments made to the Frankston City Council Road Management Plan.

## F.1 AMENDMENTS TO VERSION 2.0

### ❖ Amendment No. 3: 29/01/2019

RMP Section (version 1.2 adopted by Council 29/09/2014)	Description of Amendment	Section of Current RMP (v 2)
1.0 Introduction	Updated alignment to the Council Plan. Updated reference to Road Management (General) Regulations 2016.	1.0
2.0 Register of Public Roads	Register exclusions updated to specify vehicle crossovers adjoining hammerhead courts. Public Road register has been updated, including the declaration of Rutherford and Lathams Road as arterial roads.	2.0
3.0 Road & Path Hierarchies	Equestrian Trails removed from the Path Hierarchy. Update to Local Access Roads to recognise that they may function as bus routes. Updated reference to ISO31000:2018.	3.0

<b>RMP Section (version 1.2 adopted by Council 29/09/2014)</b>	<b>Description of Amendment</b>	<b>Section of Current RMP (v 2)</b>
4.0 Road and Footpath Maintenance Category	The text was revised and updated. Equestrian Trails removed from Path Hierarchy	4.0
Appendix A – Public Road Register	Public Road register has been updated, including the declaration of Rutherford and Lathams Road as arterial roads.	A
Appendix B - Road & Path Hierarchies	Equestrian Trails removed from Path Hierarchy	B
Appendix C – Responsibilities For Assets in Road Reserves	Updated text regarding responsibility for connections to pipes, pits and kerb and channel. Updated text regarding illegal connections. Updated reference to Road Management (General) Regulations 2016.	C
Appendix E –Road Maintenance Management Plan	Amendments as identified in the Staff Feedback section (Attachment 1 of the 2017 RMP Review) relating to defect definition, intervention levels, inspection frequencies and hierarchies (refer to Attachments 4-6 of the 2017 Review).	E

**Table 22**– Road Management Plan Amendments to Version 2.0 of the Plan

## F.2 AMENDMENTS TO VERSION 1.2

### ❖ Amendment No. 3: 29/09/2014

RMP Section (version 1.1 adopted by Council 7/5/07)	Description of Amendment	Section of Current RMP (v 2)
1.0 Purpose	This information was incorporated into Section - 1. Introduction The last two paragraphs were deleted. The remaining text was revised.  The new Section - 1 includes subsections to describe: - Functions of a Road Authority; Obligations of Road Users; Legislative Controls; Assets to which this Plan Applies; Road Management Plan Adoption and Review Process.	1.0
2.0 Terms	The section was deleted.	-
3.0 Register of Public Roads	This section was replaced by Section - 2 Register of Public Roads.  Paragraphs 3, 4, 6 were deleted. The remaining text was revised.  The new Section - 2 includes subsections to describe: - Public Road Register Details, Register Inclusions, Register Exclusions, Demarcation of Road Authority Responsibilities, Approach to Maintaining the Public Road Register.	2.0
4.0 Road and Footpath Maintenance Category	This section was replaced by Section - 3. Road & Path Hierarchies  The new Section - 3 includes subsections to describe: Desired Function/ Features of each Road and each Path Hierarchy Classification; Council's approach to using and reviewing the hierarchies.	3.0
5.0 Road Asset Register	This section was deleted. The text was revised and incorporated into a new Attachment C- Responsibilities for Assets in Road Reserves.	C
6.0 Assets that are the Responsibility of Others	This section was deleted. The text was revised and incorporated into a new Attachment C- Responsibilities for Assets in Road Reserves.	C
6.1 Abutting Landowners or Occupiers	This section was deleted. The text was revised and incorporated into a new Attachment C- Responsibilities for Assets in Road Reserves.	C
6.2 Service Utilities and Public Transport Facilities	This section was deleted. The text was revised and incorporated into a new Attachment C- Responsibilities for Assets in Road Reserves.	C
7.0 Duty of the Road User	This section was deleted. The duty of the road user is described in Section 1- Introduction and includes extracts from the Act	1.3.2

<b>RMP Section (version 1.1 adopted by Council 7/5/07)</b>	<b>Description of Amendment</b>	<b>Section of Current RMP (v 2)</b>
8.0 Management System	Section – 4. Road Management at Frankston was created to describe Council's current approach to the following: <ul style="list-style-type: none"> <li>• Levels of Service</li> <li>• Implementing the Inspection and Maintenance Programs</li> <li>• Force Majeure</li> <li>• Performance Monitoring &amp; Review</li> </ul>	4.0
8.1 Policy Framework	The section was deleted. Council's policy framework is described in Section 1- Introduction	1.2
8.2 Service Delivery - CAD	This section was deleted. The description of Service Delivery –CAD is no longer applicable. This section is replaced by information in a new Attachment E – Road Maintenance Management Plan.	E
8.3 Road Maintenance	This section was deleted and replaced by information in a new Attachment E – Road Maintenance Management Plan.	E
8.4 Information Management System	This section was deleted.	-
9.0 Risk Assessment	This section was deleted. A description of the risk assessment process is included in the new Attachment E - Road Maintenance Management Plan.	E.3
10.0 Construction Expansion Upgrading Renewal and Refurbishment Priorities, Standards and procedures	This section was deleted. This information will be revised and included in future revisions of Councils Road Asset Management Plan (RAMP). Renewal is discussed in Appendix E5	-
11.0 Financial Resources	This section was deleted. Future revisions of Councils Road Asset Management Plan (RAMP) will consider financial resources available for overall road management.	-
12.0 Asset Management Strategy	This section was deleted. Council has a separate document that describes Council's Asset Management Strategy.	-
13.0 Performance Management	This section was deleted.  Section 4 - Road Management at Frankston, includes a subsection Performance Management to describe Council's approach to performance management; specific to the delivery of the Road Management Plan.	4.4
14.0 Plan Review	This section was deleted. The approach to reviewing the Plan described in Section 1- Introduction	1.5
15.0 Supporting Documents	This section was deleted.	-
15.1 Technical References	This section was deleted.	-

<b>RMP Section (version 1.1 adopted by Council 7/5/07)</b>	<b>Description of Amendment</b>	<b>Section of Current RMP (v 2)</b>
15.2 Council Documents	This section was deleted. Council's Strategic Framework is illustrated in Section 1 - Introduction	1.2
15.3 Appended Documents	This section was deleted. All new attachments (A to E) are listed in the main table of contents	Table of Contents
Appendix A - Road Classification	This section was deleted and replaced with new Attachment B- Road & Path Hierarchies.	B
Appendix B - Road Maintenance Standards	This section was deleted and replaced with a new Attachment E – Road Maintenance Management Plan that provides greater clarity regarding Council's road maintenance standards and maintenance management approach.  Comments regarding 10% margin for response times and inspection frequencies (p17 and 16 of version 1.2 of the RMP), and comments regarding temporary works i.e. # "Where, because... limit)". And notes on p 30 regarding trees i.e. # Where, existing trees...safe clearance have been retained.)	E
Appendix C - Central Activities District	This section was deleted. The area is shown on relevant maps in new Attachment B - Road & Path Hierarchies.	B
Appendix D - Amendments to Plan Version 1.1	Contents moved to Attachment F- Schedule of Road Management Plan Amendments.	F
Appendix E - Amendments to Plan Version 1.2	Contents moved to Attachment F - Schedule of Road Management Plan Amendments.	F

**Table 23**– Road Management Plan Amendments to Version 1.2 of the Plan

❖ <b>New Attachments</b>	
❖ <b>RMP Section (version 2)</b>	❖ <b>Description of Attachment</b>
Attachment – A. Public Road Register	The public road register, as at 13 <sup>th</sup> May 2014
Attachment – B. Road & Path Hierarchies	Includes tables to describe the locations and desirable features of each road and path hierarchy classification.
Attachment - C. Responsibilities for Assets in Road Reserves	<p>Indicates the asset categories that will be managed in accordance with the service levels described in the Road Management Plan (RMP).</p> <p>Indicates the assets that are excluded from the RMP.</p> <ul style="list-style-type: none"> <li>o road reserves with no constructed vehicular or pedestrian access</li> <li>o common property access ways</li> <li>o private roads (maintained by body corporate or similar)</li> <li>o off-street car parks</li> <li>o general horticultural management of trees (including tree health)</li> </ul> <p>Indicates policy position regarding:</p> <ul style="list-style-type: none"> <li>o Driveways (vehicle crossovers)</li> <li>o Household drains</li> </ul>
Attachment – D. Demarcation Agreements	Includes reference to all existing agreements with other Road Authorities
Attachment - E. Road Maintenance Management Plan	<p>This Road Maintenance Management Plan (RMMP) improves the clarity of the information presented in the current RMP and better describes Council's maintenance approach.</p> <p>Contents of this Attachment include:</p> <ul style="list-style-type: none"> <li>• Introduction</li> <li>• Definitions</li> <li>• Routine Defect Inspections <ul style="list-style-type: none"> <li>o Defect Intervention Levels</li> <li>o Routine Defect Inspection Frequencies</li> </ul> </li> <li>• Public Safety Risk Assessment Process</li> <li>• Maintenance Activities <ul style="list-style-type: none"> <li>o Reactive Maintenance</li> <li>o Routine Maintenance</li> </ul> </li> <li>• Approach to Managing Unexpected Renewal Works</li> <li>• Service Delivery Approach During Exceptional Situations</li> </ul>
Attachment - F. Schedule of Road Management Plan Amendments	This attachment summarises changes made to all adopted versions of the RMP.

**Table 24–** New Attachments to the Road Management Plan



## F.3 AMENDMENTS TO VERSION 1.1

### ❖ Amendment No. 2: 7/5/2007<sup>4</sup>

#### Summary:

The principal objective of road management is to ensure that a safe and efficient network of roads is provided to the community.

The introduction of the Road Management Act in June 2004 provided Council with an opportunity to review its road management systems and service standards based on its policy framework, operational objectives and available resources at that time.

The initial Road Management Plan developed from this review was adopted by Council on 13/12/2004.

A minor review of the Plan in December 2005 did not reduce the standards for inspection or maintenance and was therefore exempt from the requirement to advertise and seek public submissions.

The Plan and service standards have now been in operation for 2 years. In that time, a considerable amount of data has been generated and recorded.

This review of the Plan is based on an analysis of this data and identified improvements in the efficient and effective use of available resources without compromising risks to the public from the use of the road network.

RM Plan Reference	RM Plan Version 1.1	RM Plan Version 1.2
4. Road and Footpath Maintenance Category	Categories are Extreme (E), High (H), Medium (M) and Low (L)	Categories are Major Roads (MR), Collector Roads (CR), Bus Routes (BR) and Local Roads (LR).
5. Road Asset Register	Council's Management system records.....	Council's Maintenance Management System records.....
6. Assets the Responsibility of Others	5.1 Abutting Landowners	Include landscaping, letter boxes, house and business signage.
7. Management System	7.1 Policy Framework	General update on Council Plan 2006-2010, policies and added Community Consultation
	7.3 Road Maintenance	7.3.1 Inspections – update on (a) Hazard Identification, add (b) Night
15. Supporting Documents	14.1 Technical References	General update on list of references.
Appendix A: Road Functional Classification		Revised description to accord with hierarchy of roads in Melway Edition 33 –

<sup>4</sup> This is an extract from Road Management Plan version 1.2, Appendix E

<p>Appendix B: Road Maintenance Standards</p>		<p>Update category to reflect new definitions in clause 4 of the Plan.</p> <p>Hazard Response Table updated to include Road Patrol, Footpath and Drainage Response hazard priority.</p> <p>A. Condition Assessment Inspections – inspection frequencies for Cat 5 Local road decreased from 6 months to 12 months (MR), increased from 36 months to 12 months (BR).</p> <p>B. Hazard Identification Inspections – inspection frequencies decreased from 6 months to 12 months (MR), increased from 36 months to 12 months (BR)</p> <p>Road Patrol Inspections – inspection frequencies decreased from 1week to 4 weeks (CR), introduce new inspection 12 weeks (BR)</p> <p>1. Sealed Road Pavement Hazard Response – surface cracking: hazard priority reduced from H5 to H6 (increase in response time)</p> <p>3. Drainage Hazard Response – response time increased to 150 weeks for all hazards and maintenance categories (except pit covers – no change)</p> <p>6. Concrete/Asphalt/footpaths – response time 50 weeks for all hazards and maintenance categories MR, CR, BR; 150 weeks for all hazards in category LR</p> <p>10. Emergencies – Road Patrol: response time immediate for oil/chemical/freight spills in all maintenance categories</p>
---	--	---

## F.4 AMENDMENTS TO VERSION 1.0

### ❖ Details of Amendment No. 1: 31/12/2005<sup>5</sup>

RM Plan Reference	RM Plan Version 1.0	RM Plan Version 1.1
5.0 Road Asset Register		<p>After “Kerb and channel” add “including vehicle crossing laybacks 600 mm from invert of channel as per FCC Standard Drawing 310”</p> <p>After “Roadside furniture” add “(bins, seats, bike stands, parking machines)”</p> <p>After “Street lighting” add “(non-standard and metered supply)”</p> <p>After “Other structures e.g. retaining walls, barriers,” add “steps” Add the following items to the list:</p> <p>Fire hydrant/plug marker post and surround</p> <p>Bus shelters (Council owned)</p> <p>Roadside (fire hazards, grass over footpaths, clearance to roads and pathways only)</p>
6.0 Assets that are the Responsibility of Others	6.1 Abutting Land Owners or Occupiers	<p>After “Vehicle driveways connecting the roadway to private property” add “</p> <p>- between the private property boundary to the footpath (if any) and from the footpath (if any) to the layback as per FCC Standard Drawing SD 310”</p> <p>After “Property drainage pipes” add “ (stormwater) connecting to Council’s or Melbourne Water main drains or kerb and channel”</p> <p>Add the following to the list:</p> <p>“Pipes/conduits/valves etc. delivering utility services to properties e.g. gas, water, power, telephone, cable TV, data, etc.”</p> <p>At the end of the last paragraph, add:</p> <p>“Trees located in private property that cause damage Council assets e.g. footpath, drains, etc may have to be contained or removed by the property owner.”</p>
	6.2 Service Utilities and Public Transport Facilities	<p>After “Powerlines and poles” add “(except for non-standard and metered lights)”</p> <p>Add the following item o the list”</p> <p>Permanent survey markers and other non-road infrastructure of any kind</p> <p>Delete “Bus stop signs and timetable information boards” and replace with “Train, and bus stop assets including posts, signs and timetable information boards and other signs, structures and furniture associated with the service.”</p> <p>Permanent survey markers and other non-road infrastructure of any kind</p> <p>Delete “Bus stop signs and timetable information boards” and replace with “Train, and bus stop assets including posts, signs and timetable information boards and other signs, structures and furniture associated with the service.”</p>

<sup>5</sup> This is an extract from Road Management Plan version 1.2, Appendix D

<b>RM Plan Reference</b>	<b>RM Plan Version 1.0</b>	<b>RM Plan Version 1.1</b>
8.0 Management System		After “policy framework” add “the service delivery arrangements,”
		Insert new section “8.2 Service Delivery – CAD”
	8.2 Road Maintenance Standards	Road Maintenance Delete first paragraph and substitute three new paragraphs “Road Assets .....”
	8.2.1 Inspections	Inspections Change “(a) Hazard Inspection” to “(a) Hazard Identification” Add new paragraph “In addition.....” Change (b) Road Condition Assessments” to “(b) Condition Assessments”
	8.2.2 Response to Hazards	Response Time New first paragraph “Where.....” Second paragraph to begin “For hazards identified through the Hazrad Identification inspections.....” In paragraph three, delete “Default” and substitute “Reactive” Add new paragraph four “Where time frames .....
	8.3 Information Management System	Information Management System Add new section “8.4.1 InfraServe – CAD” Add new section heading “8.4.2 Council”
13.0 Performance Management		Insert new section “13.1 InfraServe – CAD” Add new section “13.2 Council – PRIDE”
14.0 Plan Review		Delete all text after “reviewed” and add “in accordance with regulation 301 of the Road Management (General) Regulations 2005 by: commencing a review by 1 January 2009, and completing the review by 30 June 2009 “
15.0 Supporting Documents	15.1 Technical References	Add “(n) Road Management (General) Regulations 2005” and “(o) Road Management (Works and Infrastructure) Regulations 2005”

RM Plan Reference	RM Plan Version 1.0	RM Plan Version 1.1
Appendix A : Road Classification		<p>Class: 9</p> <p>Description: Private Road – add “or vehicle crossing or carpark”</p> <p>Road Type: A road – add “access to private property or parking area” – Which has not been constructed by Council; and</p> <p>Which is not maintained by Council - add</p> <p>“Which is in private ownership”</p> <p>Common Description: Internal road – add “or carpark” of a private development.</p>
Appendix B: Road Maintenance Standards		<p>Change “Condition Inspection” to “Condition Assessment Inspection”</p> <p>After “kerb and channel replacement “ add “pathway or footpath replacement”;</p> <p>Delete “Footpath Safety Inspection Program, Pavement Safety Inspection Program”</p> <p>Change “Hazard Inspection” to “Hazard Identification Inspection”</p> <p>After “pathway” add “footpath”</p> <p>Hazard Priority and Response Times</p> <p>In second paragraph, delete “default” and substitute “reactive”</p>
	Inspection Frequencies and Response Mechanism	<p>Add “A. Condition Assessment Inspections”</p> <p>Under Inspection Frequencies:</p> <p>Asset Component Inspected</p> <p>Delete “Kerb and Channel” and “Footpath”</p> <p>Inspection Frequency in Months by Road Classification</p> <p>Road Class 5 – delete “36” and substitute “See below”</p> <p>Add new Table “Road Classification 5 – Local Road” Add “B. Hazard Identification Inspections”</p> <p>Under Inspection Frequencies:</p> <p>Footpath – Inspection frequencies “E” delete “12” and substitute “6”</p> <p>Add new Table “Road Patrol Inspections”</p> <p>Under Response Mechanism: 1. Sealed Road Pavement Hazard Response</p> <p>Unsealed Shoulder – Inspection frequencies “L” delete “250W” and substitute “150W”</p> <p>Add “Surface Cracking”</p> <p>Under Response Mechanism: 2. Unsealed Road Pavement Hazard Response –</p> <p>Inspection frequencies “E” delete “4W” and substitute “N/A” (no unsealed roads in this maintenance category)</p> <p>Under Response Mechanism: 4. Traffic Management Facilities Hazard Response –</p> <p>Road Pavement Markings - Hazard Priority delete “H4” and substitute “H5”; Response time E = 25W, H = 50W, M = 100W, L = 150W</p> <p>Under Response Mechanism: 6. Concrete/etc Footpath Hazard Response:</p> <p>Delete complete Table and replace with new Table for surface misalignment/undulation/cross fall and water/slippery defects.</p> <p>Under Response Mechanism 8. Street Lighting</p> <p>Delete Hazard Priority “H6” – response time not risk based - 50W for all.</p>